

1
2
3
4
5
6 IN THE SUPERIOR COURT OF THE STATE OF ARIZONA
7 IN AND FOR THE COUNTY OF MARICOPA
8

9 IN RE THE GENERAL
10 ADJUDICATION OF ALL RIGHTS
11 TO USE WATER IN THE GILA
12 RIVER SYSTEM AND SOURCE
13

W-1, W-2, W-3, W-4 (Consolidated)

Contested Case No. W1-11-3329

12 **ORDER ADDING MAPS TO**
13 **PREVIOUSLY APPROVED**
14 **ABSTRACTS**

15 CONTESTED CASE NAME: *In re BLM-Nature Conservancy Leased Land*

16 HSR INVOLVED: San Pedro Hydrographic Survey.

17 DESCRIPTIVE SUMMARY: This order adds maps recently produced by the Arizona
18 Department of Water Resources to previously approved abstracts for W1-11-3329


19 NUMBER OF PAGES: 70

20 On February 20, 2024, the Special Master ordered the Arizona Department of
21 Water Resources (“ADWR”) create maps for abstracts previously entered into the
22 Catalog of Proposed Water Rights that did not include a map at the time of approval. On
23 September 26, 2024, ADWR filed draft maps and provided interested parties with the
24 opportunity to provide comments. On December 11, 2024, the final maps were filed with
25 this court.


26 **IT IS ORDERED** the following maps, included as Attachment I, shall be added
27 to the previously approved abstracts for the following potential water rights:
28

Potential Water Right		Date approved	Order Title
115-05-005-SP001	115-05-018-SP009	2/19/2019	Order Approving Proposed Water Right Abstracts
115-05-005-SP003	115-05-018-SP010		
115-05-005-SP004	115-05-018-SP011		
115-05-005-SP007	115-05-018-SP012		
115-05-005-SP008	115-05-018-SP014		
115-05-005-SP011	115-05-018-SP015		
115-05-005-SP014	115-05-018-SP016		
115-05-005-SW001	115-05-018-SP017		
115-05-005-SW003	115-05-018-SP018		
115-05-005-SW004	115-05-018-SW009		
115-05-017-WL001	115-05-018-SW012		
115-05-018-SP002	115-05-018-SW013		
115-05-018-SP004	115-05-018-SW014		
115-05-018-SP005	115-05-018-SW015		
115-05-018-SP006	115-05-018-SW018		
115-05-018-SP007	115-05-018-SW019		
115-05-018-SP008			

Signed this 1st day of July 2025.


 Sherri L. Zendri
 Special Water Master

On July 1, 2025, the original of the foregoing was delivered to the Clerk of the Maricopa County Superior Court for filing and distributing a copy to all persons listed on the Court-approved mailing list for this contested case, a copy of which is attached.


 Emily Natale

Court Approved Mailing List for W1-11-3329*
In re BLM – Nature Conservancy Leased Land

Joe P. Sparks and Laurel A.Herrmann
The Sparks Law Firm, P.C.
7503 First Street
Scottsdale, AZ 85251-4573

Arizona Department of Water Resources
Karen J. Nielsen
1110 West Washington, Suite 310
Phoenix, AZ 85007

Lauren Caster
Fennemore Craig, P.C.
2394 East Camelback Road Ste 600
Phoenix, AZ 85016-3429

Gila River Indian Community
Javier Ramos and Michael Carter
Office of the General Counsel
P.O. Box 97
Sacaton, AZ 85147

Merrill C. Godfrey and Brette A. Pena
Akin Gump Straus Hauer & Feld LLP
2001 K Street, N.W.
Washington, DC 20006

J. B. Weldon, M. A. McGinnis, M. K. Foy
Salmon, Lewis & Weldon
2850 E. Camelback Rd. Suite 200
Phoenix, AZ 85016

Yavapai- Apache Nation
Susan B. Montgomery, Robyn Interpreter,
Montgomery & Interpreter PLC
3301 E Thunderbird Road
Phoenix, AZ 85032

Josh Edelstein Phoenix Field Solicitor
Office of the Solicitor
U.S. Department of the Interior
Sandra Day O'Connor U.S.Courthouse
401 W. Washington St., Ste.404, SPC 44
Phoenix, AZ 85003

Mark Widerschein
United States Dept. of Justice – ENRD
P.O. Box 7611, Ben Franklin Station
Washington, DC 20044

Carla A. Consoli
May Potenza Baran & Gillespie P.C
1850 N. Central Avenue, 16th Floor
Phoenix, AZ 85004

Lee Storey
TSL Law Group, PLC
8767 E. Via De Ventura, Suite 126
Scottsdale, AZ Scottsdale

*updated 7/1/25



1
2
3
4
5
6
7
8
9
10
11
12
13
14
15
16
17
18
19
20
21
22
23
24
25
26
27
28


ATTACHMENT I

Abstract of Water Right
San Pedro Watershed

1. Proposed Water Right No:	115-05-005-SP001
2. Owner of Water Right:	United States
3. Landowner:	United States
4. Statement of Claimant No.(s):	39-2658 39-6929
5. Statement of Claimant Name(s):	Bureau of Land Management
6. Lessee or Permittee:	The Nature Conservancy
7. Basis of Right:	38-61135 38-88459
8. Beneficial Use	Stockpond
9. Priority Date	11/30/1953
10. Quantity:	4 ac-ft with continuous fill
11. Place of Use:	NENWSE 23 T6S R18E
12. Point of Diversion:	NENWSE 23 T6S R18E
13. Source of Water:	Arayaipa Creek
14. Name of Facility:	Red Tank



Beneficial Use
 Stockpond
Point of Diversion
 Bern/Dam

 WFR Boundary

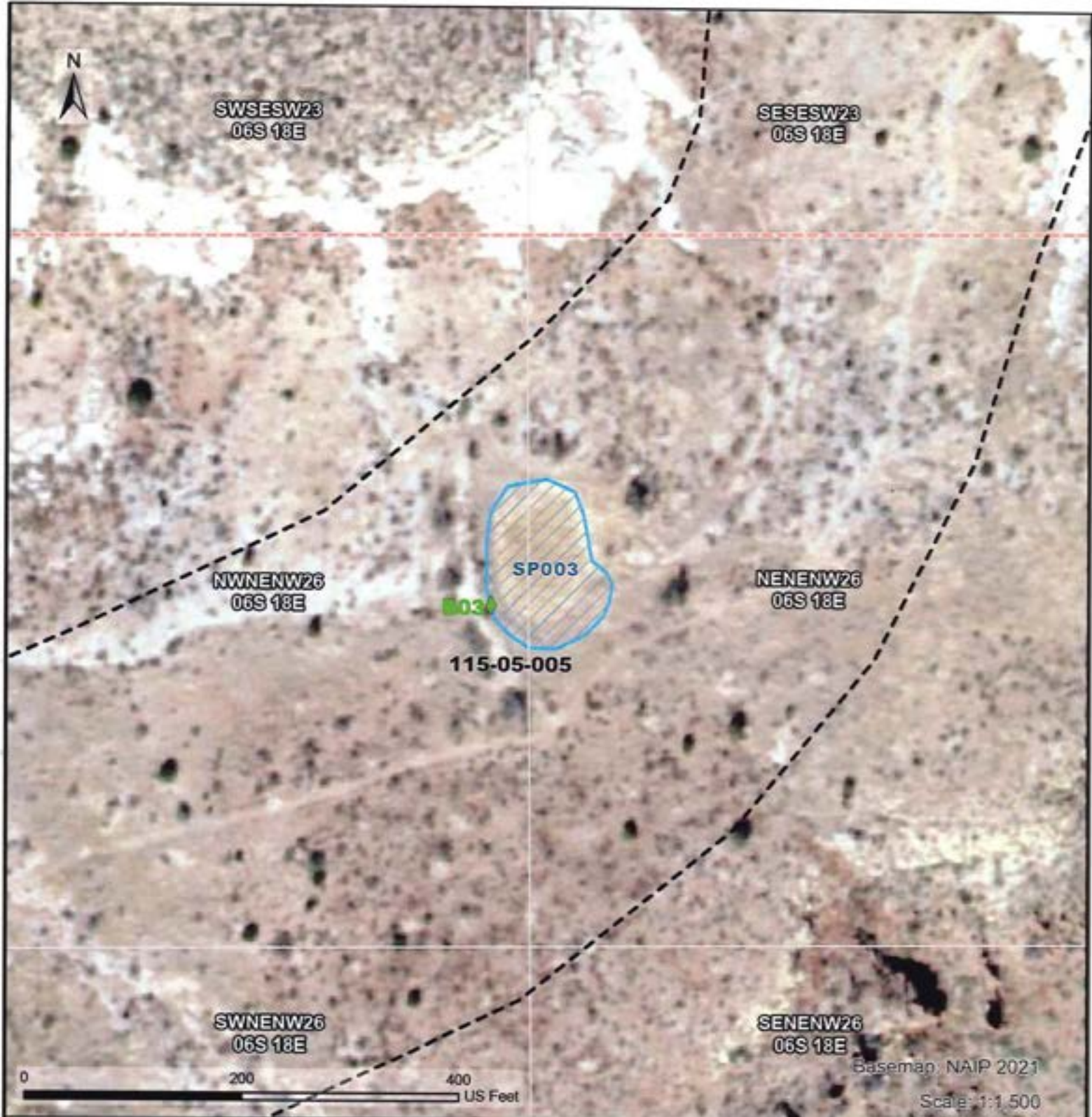
115-05-005-SP001
San Pedro River Watershed
Aravaipa Subwatershed



ADWR September 2024

Abstract of Water Right
San Pedro Watershed

1. Proposed Water Right No:	115-05-005-SP003
2. Owner of Water Right:	United States
3. Landowner:	United States
4. Statement of Claimant No.(s):	39-2669 39-6930
5. Statement of Claimant Name(s):	Bureau of Land Management
6. Lessee or Permittee:	The Nature Conservancy
7. Basis of Right:	33-84222 38-88458
8. Beneficial Use	Stockpond
9. Priority Date	12/31/1953
10. Quantity:	4 ac-ft with continuous fill
11. Place of Use:	NENENW 26 T6S R18E
12. Point of Diversion:	NENENW 26 T6S R18E
13. Source of Water:	Aravaipa Creek
14. Name of Facility:	Playa Tank



Basemap: NAIP 2021
Scale: 1:1,500

Beneficial Use
Stockpond

Point of Diversion
Berm/Dam

WFR Boundary
PLSS Section

115-05-005-SP003
San Pedro River Watershed
Aravaipa Subwatershed






ADWR September 2024

Abstract of Water Right
San Pedro Watershed

1. Proposed Water Right No:	115-05-005-SP004
2. Owner of Water Right:	United States
3. Landowner:	United States
4. Statement of Claimant No.(s):	39-12029
5. Statement of Claimant Name(s):	Bureau of Land Management
6. Lessee or Permittee:	The Nature Conservancy
7. Basis of Right:	33-87291
8. Beneficial Use	Stockpond
9. Priority Date	04/07/1982
10. Quantity:	4 ac-ft with continuous fill
11. Place of Use:	SWNESW 26 T6S R18E
12. Point of Diversion:	SWNESW 26 T6S R18E
13. Source of Water:	Aravaipa Creek
14. Name of Facility:	Houston Tank



Beneficial Use
 Stockpond
Point of Diversion
 Bern/Dam

 WFR Boundary


115-05-005-SP004
San Pedro River Watershed
Aravaipa Subwatershed



ADWR September 2024

Abstract of Water Right
San Pedro Watershed


1. Proposed Water Right No:	115-05-005-SP007
2. Owner of Water Right:	United States
3. Landowner:	United States
4. Statement of Claimant No.(s):	39-2665 39-6933
5. Statement of Claimant Name(s):	Bureau of Land Management
6. Lessee or Permittee:	The Nature Conservancy
7. Basis of Right:	3R- 2445 38-88434
8. Beneficial Use	Stockpond
9. Priority Date	12/31/1953
10. Quantity:	4 ac-ft with continuous fill
11. Place of Use:	NENWNW 35 T6S R 18E
12. Point of Diversion:	NENWNW 35 T6S R 18E
13. Source of Water:	Aravaipa Creek
14. Name of Facility:	White Tank



Beneficial Use

 Stockpond

Point of Diversion

 Berm/Dam

 WFR Boundary

115-05-005-SP007
San Pedro River Watershed
Aravaipa Subwatershed



ADWR September 2024

Abstract of Water Right
San Pedro Watershed


1. Proposed Water Right No:	115-05-005-SP008
2. Owner of Water Right:	United States
3. Landowner:	United States
4. Statement of Claimant No.(s):	39-2663 39-6934
5. Statement of Claimant Name(s):	Bureau of Land Management
6. Lessee or Permittee:	The Nature Conservancy
7. Basis of Right:	3R-2444 38-88418
8. Beneficial Use	Stockpond
9. Priority Date	12/31/1953
10. Quantity:	4 ac-ft with continuous fill
11. Place of Use:	SESWNW 35 T6S R18E
12. Point of Diversion:	SESWNW 35 T6S R18E
13. Source of Water:	Aravaipa Creek
14. Name of Facility:	Mesa Draw Tank




Beneficial Use

 Stockpond

Point of Diversion

 Berm/Dam

 WFR Boundary

115-05-005-SP008
San Pedro River Watershed

Aravaipa Subwatershed



ADWR September 2024

Abstract of Water Right
San Pedro Watershed

1. Proposed Water Right No:	115-05-005-SP011
2. Owner of Water Right:	United States
3. Landowner:	United States
4. Statement of Claimant No.(s):	39-2662 39-6937
5. Statement of Claimant Name(s):	Bureau of Land Management
6. Lessee or Permittee:	The Nature Conservancy
7. Basis of Right:	3R-2443 38-88423
8. Beneficial Use	Stockpond
9. Priority Date	12/31/1953
10. Quantity:	4 ac-ft with continuous fill
11. Place of Use:	SESENW 2 T7S R18E
12. Point of Diversion:	SESENW 2 T7S R18E
13. Source of Water:	Aravaipa Creek
14. Name of Facility:	Dead Cow Tank



Beneficial Use

 Stockpond

Point of Diversion

 Berm/Dam


115-05-005-SP011
San Pedro River Watershed
Aravaipa Subwatershed



ADWR September 2024

Abstract of Water Right
San Pedro Watershed

1. Proposed Water Right No:	115-05-005-SP014
2. Owner of Water Right:	United States
3. Landowner:	United States
4. Statement of Claimant No.(s):	39-2668 39-6945
5. Statement of Claimant Name(s):	Bureau of Land Management
6. Lessee or Permittee:	The Nature Conservancy
7. Basis of Right:	38-61140 38-88440
8. Beneficial Use	Stockpond
9. Priority Date	11/33/1963
10. Quantity:	4 ac-ft with continuous fill
11. Place of Use:	NWSESE 7 T7S R19E
12. Point of Diversion:	NWSESE 7 T7S R19E
13. Source of Water:	Aravaipa Creek
14. Name of Facility:	Black Butte Tank



Beneficial Use

 Stockpond

Point of Diversion

 Berm/Dam

115-05-005-SP014
San Pedro River Watershed
Aravaipa Subwatershed



ADWR September 2024

Abstract of Water Right San Pedro Watershed

1. Proposed Water Right No:	115-05-005-SW001
2. Owner of Water Right:	United States
3. Landowner:	United States
4. Statement of Claimant No.(s):	39-2656 39-6941
5. Statement of Claimant Name(s):	Bureau of Land Management
6. Lessee or Permittee:	The Nature Conservancy
7. Basis of Right:	36-61127
8. Beneficial Use	Stock watering and wildlife
9. Priority Date	December 31, 1883 - see comments
10. Quantity:	Reasonable Use
11. Place of Use:	SENENE 25 T7S R18E
12. Point of Diversion:	SENENE 25 T7S R18E
13. Source of Water:	Jed Spring

Comments: The WFR listed the priority date as 1919 presumably based on the original filing that beneficial use began prior to 6/12/1919. On March 17, 1978, E. G. Salazar filed Statement of Claim 36-61127 claiming "continuous beneficial use prior to 6/12/1919". On December 14, 1979, E.G. Salazar submitted a letter stating that he was amending the Statement of Claim to 1867. On September 25, 1996, BLM filed an amended Statement of claim asserting a priority date of 12/31/1883.



Beneficial Use

Stock watering

Point of Diversion

Spring



WFR Boundary



PLSS Section



Township and Range

115-05-005-SW001

San Pedro River Watershed


Aravaipa Subwatershed





ADWR September 2024

Abstract of Water Right
San Pedro Watershed

1. Proposed Water Right No:	115-05-005-SW003
2. Owner of Water Right:	United States
3. Landowner:	United States
4. Statement of Claimant No.(s):	39-2670 39-6943
5. Statement of Claimant Name(s):	Bureau of Land Management
6. Lessee or Permittee:	The Nature Conservancy
7. Basis of Right:	33-84223
8. Beneficial Use	Stock watering and wildlife
9. Priority Date	May 5, 1980
10. Quantity:	Reasonable Use
11. Place of Use:	SWSESE 25 T7S R18E
12. Point of Diversion:	SWSESE 25 T7S R18E
13. Source of Water:	Unnamed Spring



 WFR Boundary
 PLSS Section

115-05-005-SW003
San Pedro River Watershed
Aravaipa Subwatershed



ADWR September 2024

Abstract of Water Right San Pedro Watershed

1. Proposed Water Right No:	115-05-005-SW004
2. Owner of Water Right:	United States
3. Landowner:	United States
4. Statement of Claimant No.(s):	39-2655 39-6944
5. Statement of Claimant Name(s):	Bureau of Land Management
6. Lessee or Permittee:	The Nature Conservancy
7. Basis of Right:	36-61126
8. Beneficial Use	Stock watering and wildlife
9. Priority Date	December 31, 1883 -- see comments
10. Quantity:	Reasonable Use
11. Place of Use:	NENENW 7 T7S R19E
12. Point of Diversion:	NENENW 7 T7S R19E
13. Source of Water:	Jackson Spring

Comments: The WFR listed the priority date as 1919 presumably based on the original filing that beneficial use began prior to 6/12/1919. On March 17, 1978, E. G. Salazar filed Statement of Claim 36-61125 claiming "continuous beneficial use prior to 6/12/1919". On December 14, 1979, E.G. Salazar submitted a letter stating that he was amending the Statement of Claim to 1867. On September 25, 1996, BLM filed an amended Statement of Claim asserting a priority date of 12/31/1883.

NWSESW06
07S 19E

NESESW06
07S 19E

NWSWSE06
07S 19E

SWSESW06
07S 19E

SESESW06
07S 19E

SWSWSE06
07S 19E

115-05-005

NWNENW07
07S 19E

NENENW07
07S 19E

NWNWNE07
07S 19E

0 250 500 US Feet

Scale: 1:2,000
Basemap: NAIP 2021

WFR Boundary
PLSS Section

115-05-005-SW004

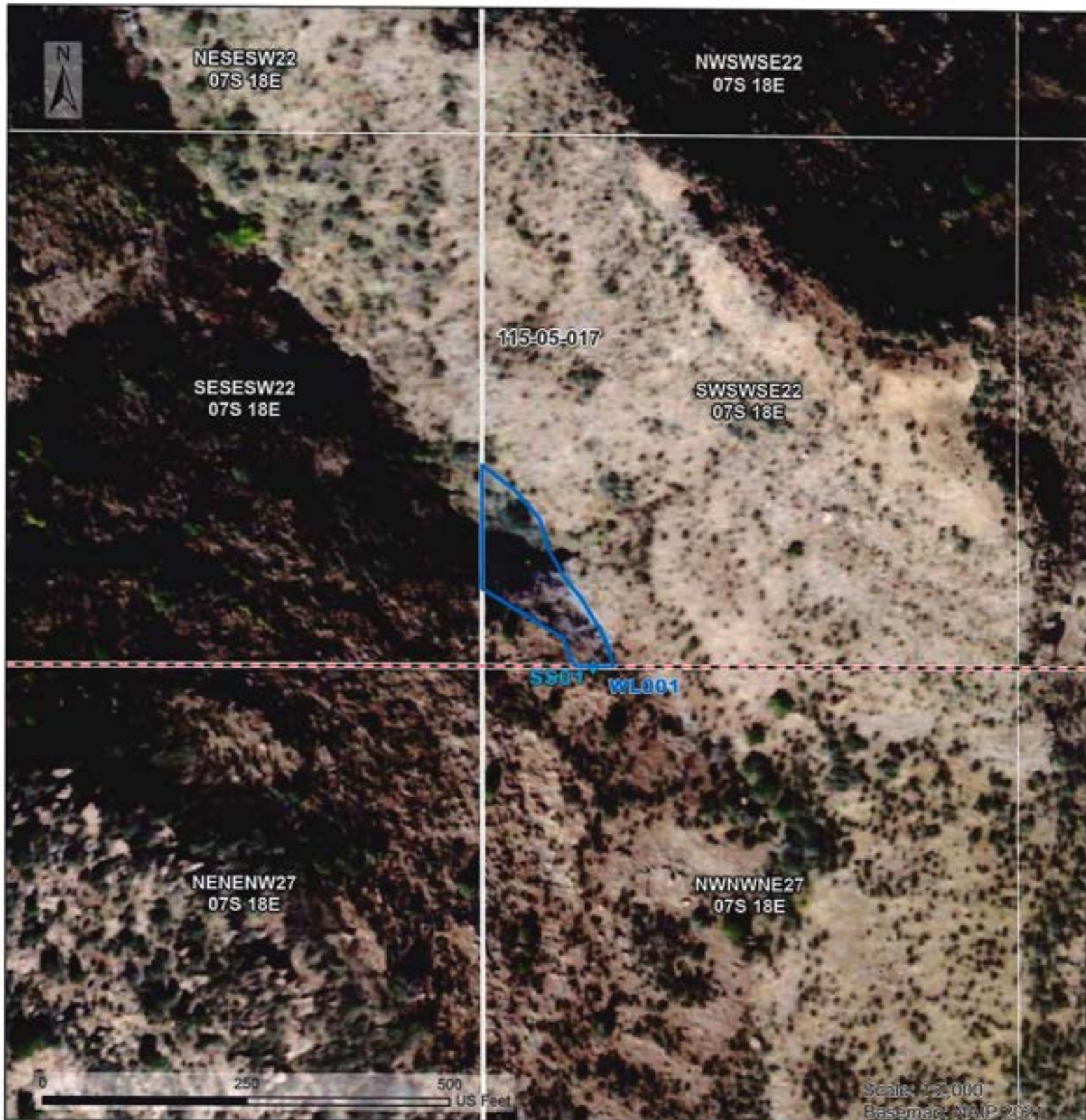
San Pedro River Watershed
Aravaipa Subwatershed



ADWR September 2024

Abstract of Water Right
San Pedro Watershed

1. Proposed Water Right No.:	115-05-017-WL001
2. Owner of Water Right:	United States
3. Landowner:	United States
4. Statement of Claimant No.(s):	39-5538
5. Statement of Claimant Name(s):	Bureau of Land Management
6. Lessee or Permittee:	The Nature Conservancy
7. Basis of Right:	33-85315
8. Beneficial Use:	Wildlife watering
9. Priority Date:	July 21, 1980
10. Quantity:	Reasonable Use
11. Place of Use:	SWSWSE 22 T7S R18E
12. Point of Diversion:	SWSWSE 22 T7S R18E
13. Source of Water:	Sycamore Canyon



Beneficial Use
Wildlife
Point of Diversion
Streamside

WFR Boundary
PLSS Section

115-05-017-WL001
San Pedro River Watershed
Aravaipa Subwatershed



ADWR September 2024

Abstract of Water Right
San Pedro Watershed

1. Proposed Water Right No:	115-05-018-SP002
2. Owner of Water Right:	United States
3. Landowner:	United States
4. Statement of Claimant No.(s):	39-5484 39-6879
5. Statement of Claimant Name(s):	Bureau of Land Management
6. Lessee or Permittee:	The Nature Conservancy
7. Basis of Right:	36-37281
8. Beneficial Use	Stockpond
9. Priority Date	08/31/1954
10. Quantity:	4 ac-ft with continuous fill
11. Place of Use:	SESWSW 27 T6S R18E
12. Point of Diversion:	SESWSW 27 T6S R18E
13. Source of Water:	Aravaipa Creek
14. Name of Facility:	Woodrows Tank



Beneficial Use

Stockpond

Point of Diversion

Berm/Dam

WFR Boundary

PLSS Section

115-05-018-SP002
San Pedro River Watershed
Aravaipa Subwatershed



ADWR September 2024

Abstract of Water Right
San Pedro Watershed

1. Proposed Water Right No:	115-05-018-SP004
2. Owner of Water Right:	United States
3. Landowner:	United States
4. Statement of Claimant No.(s):	39-5541 39-6893
5. Statement of Claimant Name(s):	Bureau of Land Management
6. Lessee or Permittee:	The Nature Conservancy
7. Basis of Right:	38-86587 38-88761
8. Beneficial Use	Stockpond
9. Priority Date	12/31/1950
10. Quantity:	4 ac-ft with continuous fill
11. Place of Use:	NESESE 28 T6S R19E
12. Point of Diversion:	NESESE 28 T6S R19E
13. Source of Water:	Aravaipa Creek
14. Name of Facility:	Matanza Dam



NWSESE28
06S 19E

NESESE28
06S 19E

SWSESE28
06S 19E

SESESE28
06S 19E

0 200 400
US Feet

Basemap: NAIP 2021

Scale: 1:1,800

115-05-018-SP004

San Pedro River Watershed

Aravaipa Subwatershed



ADWR September 2024

Abstract of Water Right
San Pedro Watershed

1. Proposed Water Right No:	115-05-018-SP005
2. Owner of Water Right:	United States
3. Landowner:	United States
4. Statement of Claimant No.(s):	39-5504 39-6884
5. Statement of Claimant Name(s):	Bureau of Land Management
6. Lessee or Permittee:	The Nature Conservancy
7. Basis of Right:	36-37269 38-88772
8. Beneficial Use	Stockpond
9. Priority Date	12/31/1971
10. Quantity:	4 ac-ft with continuous fill
11. Place of Use:	SWSWNE 10 T6S R19E
12. Point of Diversion:	SWSWNE 10 T6S R19E
13. Source of Water:	Aravaipa Creek
14. Name of Facility:	East Bear Tank



NWSWNE10
06S 19E

NESWNE10
06S 19E

SWSWNE10
06S 19E

B05

SP005

SESWNE10
06S 19E

NWNWSE10
06S 19E

NENWSE10
06S 19E

0 200 400
US Feet

Basemap: NAIP 2021

Scale: 1:1,500

Beneficial Use

 Stockpond

Point of Diversion

 Berm/Dam

115-05-018-SP005
San Pedro River Watershed
Aravaipa Subwatershed




ADWR September 2024

Abstract of Water Right San Pedro Watershed

1. Proposed Water Right No:	115-05-018-SP006
2. Owner of Water Right:	United States
3. Landowner:	United States
4. Statement of Claimant No.(s):	39-5543 39-6885
5. Statement of Claimant Name(s):	Bureau of Land Management
6. Lessee or Permittee:	The Nature Conservancy
7. Basis of Right:	38-94702 – see comments
8. Beneficial Use	Stockpond
9. Priority Date	04/20/1934
10. Quantity:	4 ac-ft with continuous fill
11. Place of Use:	SESENW10 T6S R19E
12. Point of Diversion:	SESENW10 T6S R19E
13. Source of Water:	Aravaipa Creek
14. Name of Facility:	Bear Canyon Tank

Comments: ADWR determined on February 23, 1993 that filing no. 38-86583 duplicated filing no. 38-94702, which reported the date the water was applied to beneficial use on April 20, 1934. Filing no. 38-86583 is now inactive.



115-05-018-SP006
San Pedro River Watershed
Aravaipa Subwatershed



ADWR September 2024

Abstract of Water Right
San Pedro Watershed

1. Proposed Water Right No:	115-05-018-SP007
2. Owner of Water Right:	United States
3. Landowner:	United States
4. Statement of Claimant No.(s):	39-5543 39-6885
5. Statement of Claimant Name(s):	Bureau of Land Management
6. Lessee or Permittee:	The Nature Conservancy
7. Basis of Right:	38-94702 -- see comments
8. Beneficial Use	Stockpond
9. Priority Date	04/20/1934
10. Quantity:	4 ac-ft with continuous fill
11. Place of Use:	SWSNW10 T6S R19E
12. Point of Diversion:	SWSNW10 T6S R19E
13. Source of Water:	Aravaipa Creek
14. Name of Facility:	Bear Canyon Tank

Comments: ADWR determined on February 23, 1993 that filing no. 38-86583 duplicated filing no. 38-94702, which reported the date the water was applied to beneficial use on April 20, 1934. Filing no. 38-86583 is now inactive.



115-05-018-SP007

San Pedro River Watershed


Aravaipa Subwatershed




ADWR September 2024

Abstract of Water Right
San Pedro Watershed

1. Proposed Water Right No:	115-05-018-SP008
2. Owner of Water Right:	United States
3. Landowner:	United States
4. Statement of Claimant No.(s):	39-5540 39-6888
5. Statement of Claimant Name(s):	Bureau of Land Management
6. Lessee or Permittee:	The Nature Conservancy
7. Basis of Right:	38-86585 38-88545 3R-1866
8. Beneficial Use	Stockpond
9. Priority Date	04/25/1958
10. Quantity:	4 ac-ft with continuous fill
11. Place of Use:	NWSENE 15 T6S R19E
12. Point of Diversion:	NWSENE 15 T6S R19E
13. Source of Water:	Arayaipa Creek
14. Name of Facility:	Martinez Tank #1



Beneficial Use
 Stockpond
Point of Diversion
 Berm/Dam

115-05-018-SP008
San Pedro River Watershed
Aravaipa Subwatershed



ADWR September 2024

Abstract of Water Right
San Pedro Watershed

1. Proposed Water Right No:	115-05-018-SP009
2. Owner of Water Right:	United States
3. Landowner:	United States
4. Statement of Claimant No.(s):	39-5546 39-6887
5. Statement of Claimant Name(s):	Bureau of Land Management
6. Lessee or Permittee:	The Nature Conservancy
7. Basis of Right:	3R-1867 38-86584 38-88421
8. Beneficial Use	Stockpond
9. Priority Date	04/02/1958
10. Quantity:	4 ac-ft with continuous fill
11. Place of Use:	SWSWNE 15 T6S R19E
12. Point of Diversion:	SWSWNE 15 T6S R19E
13. Source of Water:	Aravaipa Creek
14. Name of Facility:	Martinez Tank #2



Beneficial Use

 Stockpond

Point of Diversion

 Berm/Dam

115-05-018-SP009
San Pedro River Watershed
Aravaipa Subwatershed



ADWR September 2024

Abstract of Water Right
San Pedro Watershed

1. Proposed Water Right No:	115-05-018-SP010
2. Owner of Water Right:	United States
3. Landowner:	United States
4. Statement of Claimant No.(s):	39-5531
5. Statement of Claimant Name(s):	Bureau of Land Management
6. Lessee or Permittee:	The Nature Conservancy
7. Basis of Right:	38-88705
8. Beneficial Use	Stockpond
9. Priority Date	12/31/1952
10. Quantity:	4 ac-ft with continuous fill
11. Place of Use:	SENE 16 T6S R19E
12. Point of Diversion:	SENE 16 T6S R19E
13. Source of Water:	Aravaipa Creek
14. Name of Facility:	East Bear Tank



Beneficial Use

Stockpond

Point of Diversion

Berm/Dam

PLSS Section

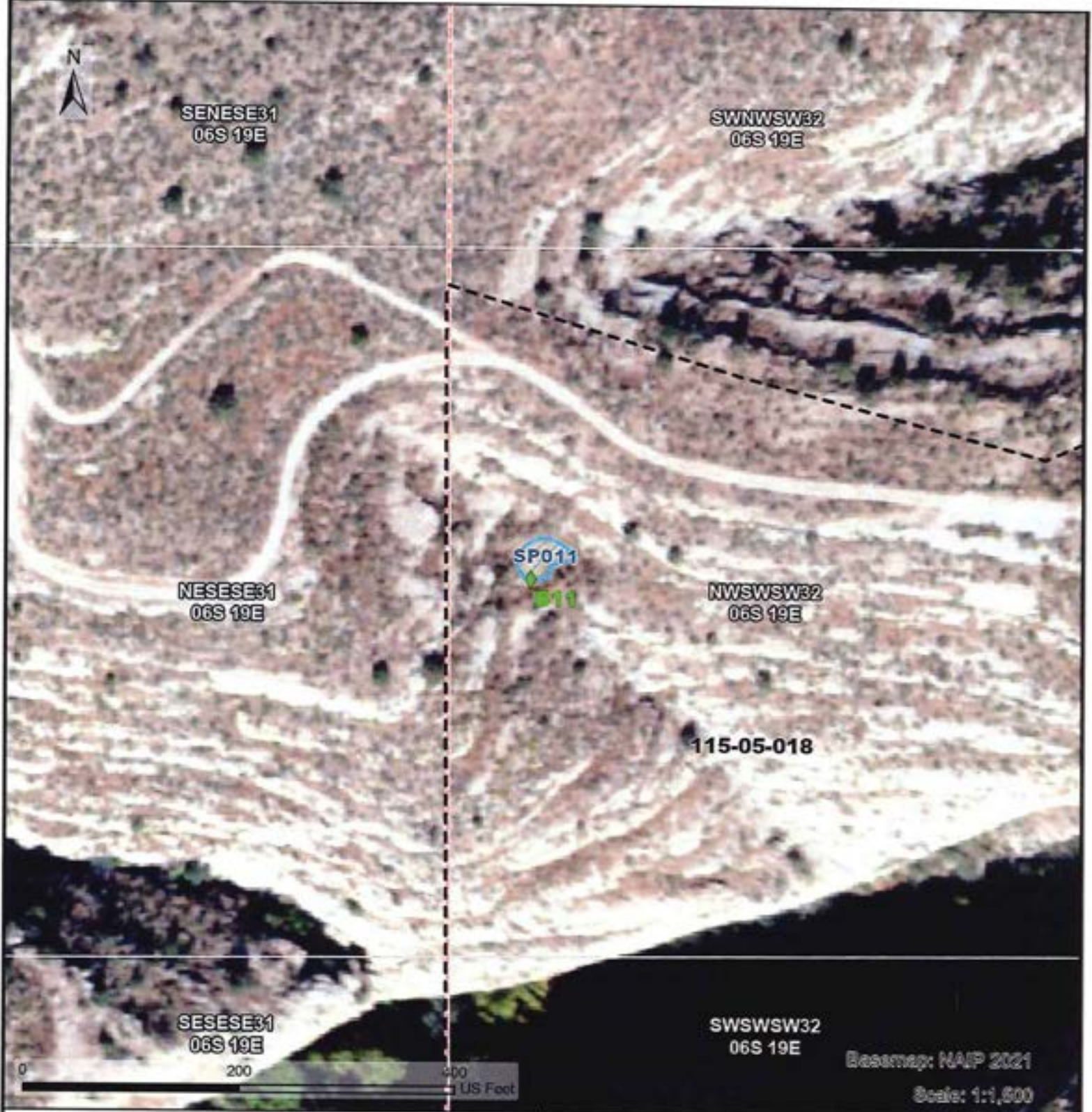
115-05-018-SP010
San Pedro River Watershed
Aravaipa Subwatershed



ADWR September 2024

Abstract of Water Right
San Pedro Watershed

1. Proposed Water Right No:	115-05-018-SP011
2. Owner of Water Right:	United States
3. Landowner:	United States
4. Statement of Claimant No.(s):	39-5542 39-6898
5. Statement of Claimant Name(s):	Bureau of Land Management
6. Lessee or Permittee:	The Nature Conservancy
7. Basis of Right:	38-86590 38-88771
8. Beneficial Use	Stockpond
9. Priority Date	12/31/1976
10. Quantity:	4 ac-ft with continuous fill
11. Place of Use:	NWSWSW 32 T6S R19E
12. Point of Diversion:	NWSWSW 32 T6S R19E
13. Source of Water:	Aravaipa Creek
14. Name of Facility:	Mescal Hill Tank



Beneficial Use

 Stockpond

Point of Diversion

 Berm/Dam



WFR Boundary



PLSS Section

115-05-018-SP011
San Pedro River Watershed

Aravaipa Subwatershed



ADWR September 2024

Abstract of Water Right
San Pedro Watershed

1. Proposed Water Right No:	115-05-018-SP012
2. Owner of Water Right:	United States
3. Landowner:	United States
4. Statement of Claimant No.(s):	39-5545 39-6901
5. Statement of Claimant Name(s):	Bureau of Land Management
6. Lessee or Permittee:	The Nature Conservancy
7. Basis of Right:	38-86593 38-88399
8. Beneficial Use	Stockpond
9. Priority Date	03/27/1967
10. Quantity:	4 ac-ft with continuous fill
11. Place of Use:	NWSWSE 33 T6S R19E
12. Point of Diversion:	NWSWSE 33 T6S R19E
13. Source of Water:	Aravaipa Creek
14. Name of Facility:	Turkey Creek Break



NWSWSE33
06S 19E



NESWSE33
06S 19E

0 100 200
US Feet

Basemap: NAIP 2021

Scale: 1:1,000

Beneficial Use

 Stockpond

Point of Diversion

 Berm/Dam

115-05-018-SP012

San Pedro River Watershed

Aravaipa Subwatershed



ADWR September 2024

Abstract of Water Right
San Pedro Watershed

1. Proposed Water Right No:	115-05-018-SP014
2. Owner of Water Right:	United States
3. Landowner:	United States
4. Statement of Claimant No.(s):	39-5491 39-6899
5. Statement of Claimant Name(s):	Bureau of Land Management
6. Lessee or Permittee:	The Nature Conservancy
7. Basis of Right:	38-86591 38-88525
8. Beneficial Use	Stockpond
9. Priority Date	03/27/1967
10. Quantity:	4 ac-ft with continuous fill
11. Place of Use:	NESENE 33 T6S R19E
12. Point of Diversion:	NESENE 33 T6S R19E
13. Source of Water:	Aravaipa Creek
14. Name of Facility:	Matanza Tank



Beneficial Use

Stockpond

Point of Diversion

Berm/Dam

PLSS Section


115-05-018-SP014
San Pedro River Watershed
Aravaipa Subwatershed



ADWR September 2024

Abstract of Water Right
San Pedro Watershed

1. Proposed Water Right No:	115-05-018-SP015
2. Owner of Water Right:	United States
3. Landowner:	United States
4. Statement of Claimant No.(s):	39-5480 39-6900
5. Statement of Claimant Name(s):	Bureau of Land Management
6. Lessee or Permittee:	The Nature Conservancy
7. Basis of Right:	38-86592 38-88445
8. Beneficial Use	Stockpond
9. Priority Date	05/09/1934
10. Quantity:	4 ac-ft with continuous fill
11. Place of Use:	SWSWNW 33 T6S R19E
12. Point of Diversion:	SWSWNW 33 T6S R19E
13. Source of Water:	Aravaipa Creek
14. Name of Facility:	Turkey Breaks Tank



- Beneficial Use
-  Stockpond
 -  Point of Diversion
 -  Berm/Dam

115-05-018-SP015
San Pedro River Watershed
Aravaipa Subwatershed



ADWR September 2024

Abstract of Water Right
San Pedro Watershed


1. Proposed Water Right No:	115-05-018-SP016
2. Owner of Water Right:	United States
3. Landowner:	United States
4. Statement of Claimant No.(s):	39-5482 39-6890
5. Statement of Claimant Name(s):	Bureau of Land Management
6. Lessee or Permittee:	The Nature Conservancy
7. Basis of Right:	38-86586 38-88532
8. Beneficial Use	Stockpond
9. Priority Date	11/23/1934
10. Quantity:	4 ac-ft with continuous fill
11. Place of Use:	SWSENW 17 T6S R19E
12. Point of Diversion:	SWSENW 17 T6S R19E
13. Source of Water:	Aravaipa Creek
14. Name of Facility:	Pilares Tank



Beneficial Use

 Stockpond

Point of Diversion

 Berm/Dam

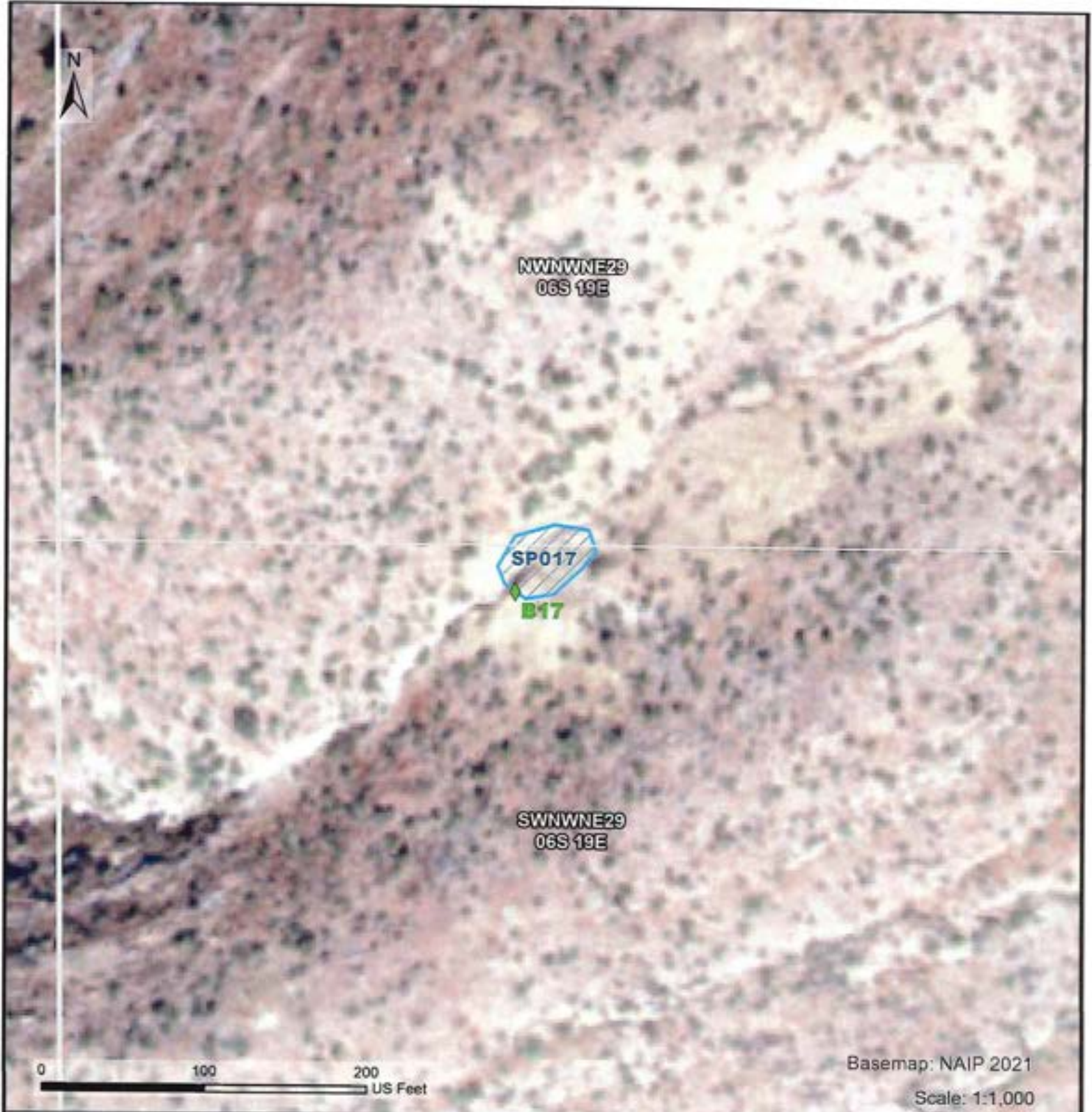
115-05-018-SP016
San Pedro River Watershed
Aravaipa Subwatershed



ADWR September 2024

Abstract of Water Right
San Pedro Watershed

1. Proposed Water Right No:	115-05-018-SP017
2. Owner of Water Right:	United States
3. Landowner:	United States
4. Statement of Claimant No.(s):	39-5544 39-6894
5. Statement of Claimant Name(s):	Bureau of Land Management
6. Lessee or Permittee:	The Nature Conservancy
7. Basis of Right:	38-86588 38-88526
8. Beneficial Use	Stockpond
9. Priority Date	03/27/1967
10. Quantity:	4 ac-ft with continuous fill
11. Place of Use:	SWNWNE 29 T6S R19E
12. Point of Diversion:	SWNWNE 29 T6S R19E
13. Source of Water:	Aravaipa Creek
14. Name of Facility:	Turkey Breaks



Beneficial Use

 Stockpond

Point of Diversion

 Berm/Dam


115-05-018-SP017
San Pedro River Watershed
Aravaipa Subwatershed



ADWR September 2024

Abstract of Water Right
San Pedro Watershed

1. Proposed Water Right No:	115-05-018-SP018
2. Owner of Water Right:	United States
3. Landowner:	United States
4. Statement of Claimant No.(s):	39-5481 39-6895
5. Statement of Claimant Name(s):	Bureau of Land Management
6. Lessee or Permittee:	The Nature Conservancy
7. Basis of Right:	38-86589 38-88538
8. Beneficial Use	Stockpond
9. Priority Date	03/27/1967
10. Quantity:	4 ac-ft with continuous fill
11. Place of Use:	NWSWNE 29 T6S R19E
12. Point of Diversion:	NWSWNE 29 T6S R19E
13. Source of Water:	Aravaipa Creek
14. Name of Facility:	Turkey Break #3



- Beneficial Use**
-  Stockpond
- Point of Diversion**
-  Berm/Dam

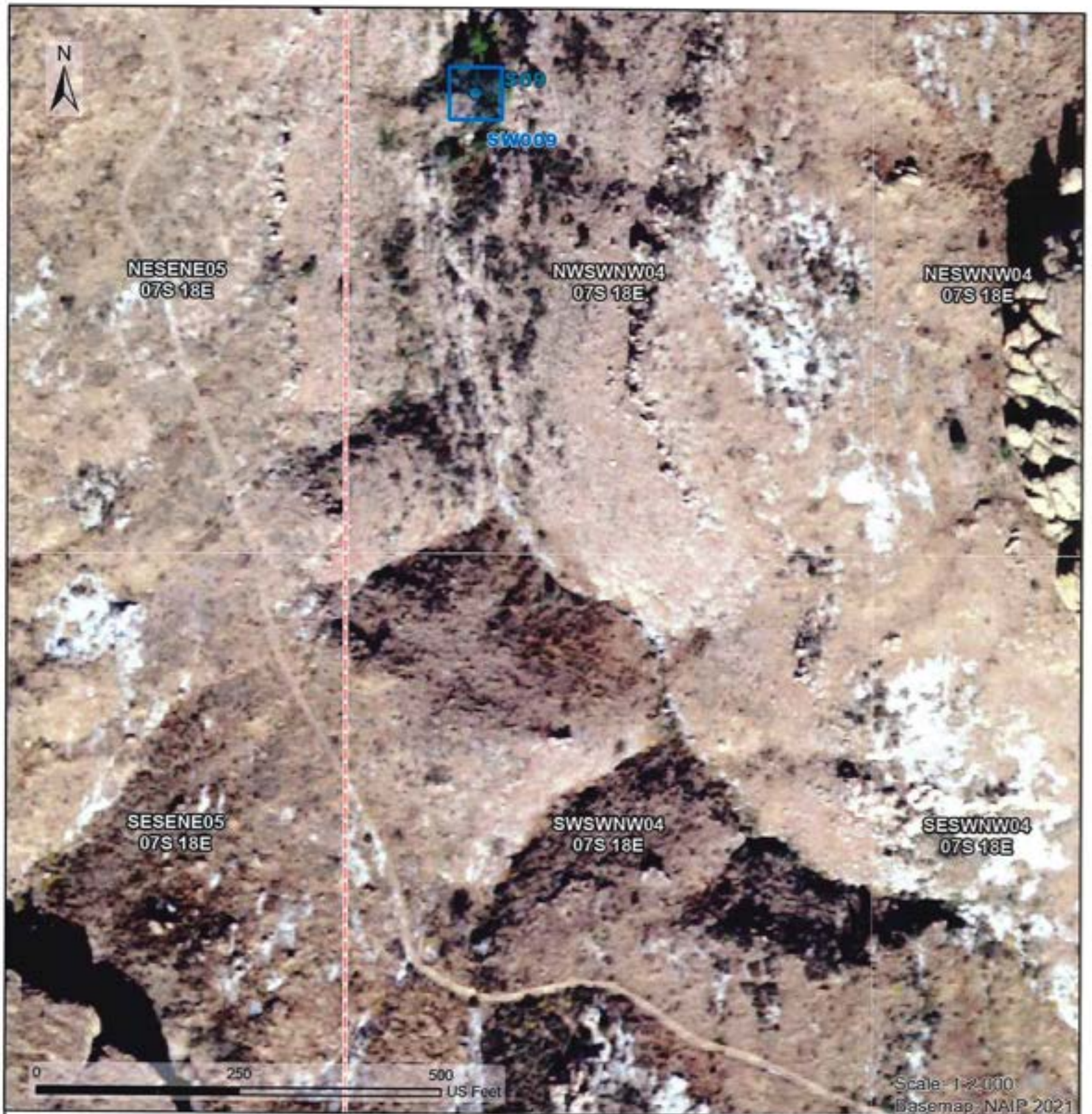
115-05-018-SP018
San Pedro River Watershed
Aravaipa Subwatershed




ADWR September 2024

Abstract of Water Right
San Pedro Watershed

1. Proposed Water Right No:	115-05-018-SW009
2. Owner of Water Right:	United States
3. Landowner:	United States
4. Statement of Claimant No.(s):	39-5502 39-6907
5. Statement of Claimant Name(s):	Bureau of Land Management
6. Lessee or Permittee:	The Nature Conservancy
7. Basis of Right:	36-37294
8. Beneficial Use	Stock watering and wildlife
9. Priority Date	December 31, 1883
10. Quantity:	Reasonable Use
11. Place of Use:	SWSWNW 4 T7S R18E
12. Point of Diversion:	SWSWNW 4 T7S R18E
13. Source of Water:	Ash Canyon Spring



Beneficial Use

 Stock watering

Point of Diversion

 Spring

 PLSS Section

115-05-018-SW009

San Pedro River Watershed

Aravaipa Subwatershed



ADWR September 2024

Abstract of Water Right
San Pedro Watershed

1. Proposed Water Right No:	115-05-018-SW012
2. Owner of Water Right:	United States
3. Landowner:	United States
4. Statement of Claimant No.(s):	39-5496 39-6902
5. Statement of Claimant Name(s):	Bureau of Land Management
6. Lessee or Permittee:	The Nature Conservancy
7. Basis of Right:	33-85313
8. Beneficial Use	Stock watering and wildlife
9. Priority Date	July 21, 1980
10. Quantity:	Reasonable Use
11. Place of Use:	NENWSE 16 T7S R18E
12. Point of Diversion:	NENWSE 16 T7S R18E
13. Source of Water:	Goat Camp



SWSWNE16
07S 18E

SESWNE16
07S 18E

SWSENE16
07S 18E

NWNWSE16
07S 18E

NENWSE16
07S 18E

NWNESE16
07S 18E

SWNWSE16
07S 18E

SENWSE16
07S 18E

SWNESE16
07S 18E

0 250 500
US Feet

Scale: 1:2,000
Base map: NAIP 2021

115-05-018-SW012

San Pedro River Watershed
Aravaipa Subwatershed



ADWR September 2024

Abstract of Water Right
San Pedro Watershed

1. Proposed Water Right No.:	115-05-018-SW013
2. Owner of Water Right:	United States
3. Landowner:	United States
4. Statement of Claimant No.(s):	39-6911 39-14509
5. Statement of Claimant Name(s):	Bureau of Land Management
6. Lessee or Permittee:	The Nature Conservancy
7. Basis of Right:	33-85319
8. Beneficial Use	Stock watering and wildlife
9. Priority Date	July 21, 1980
10. Quantity:	Reasonable Use
11. Place of Use:	NENENE 17 T7S R18E
12. Point of Diversion:	NENENE 17 T7S R18E
13. Source of Water:	North Table Mountain Spring



Beneficial Use
Stock watering
Point of Diversion
Spring

WFR Boundary
PLSS Section

115-05-018-SW013

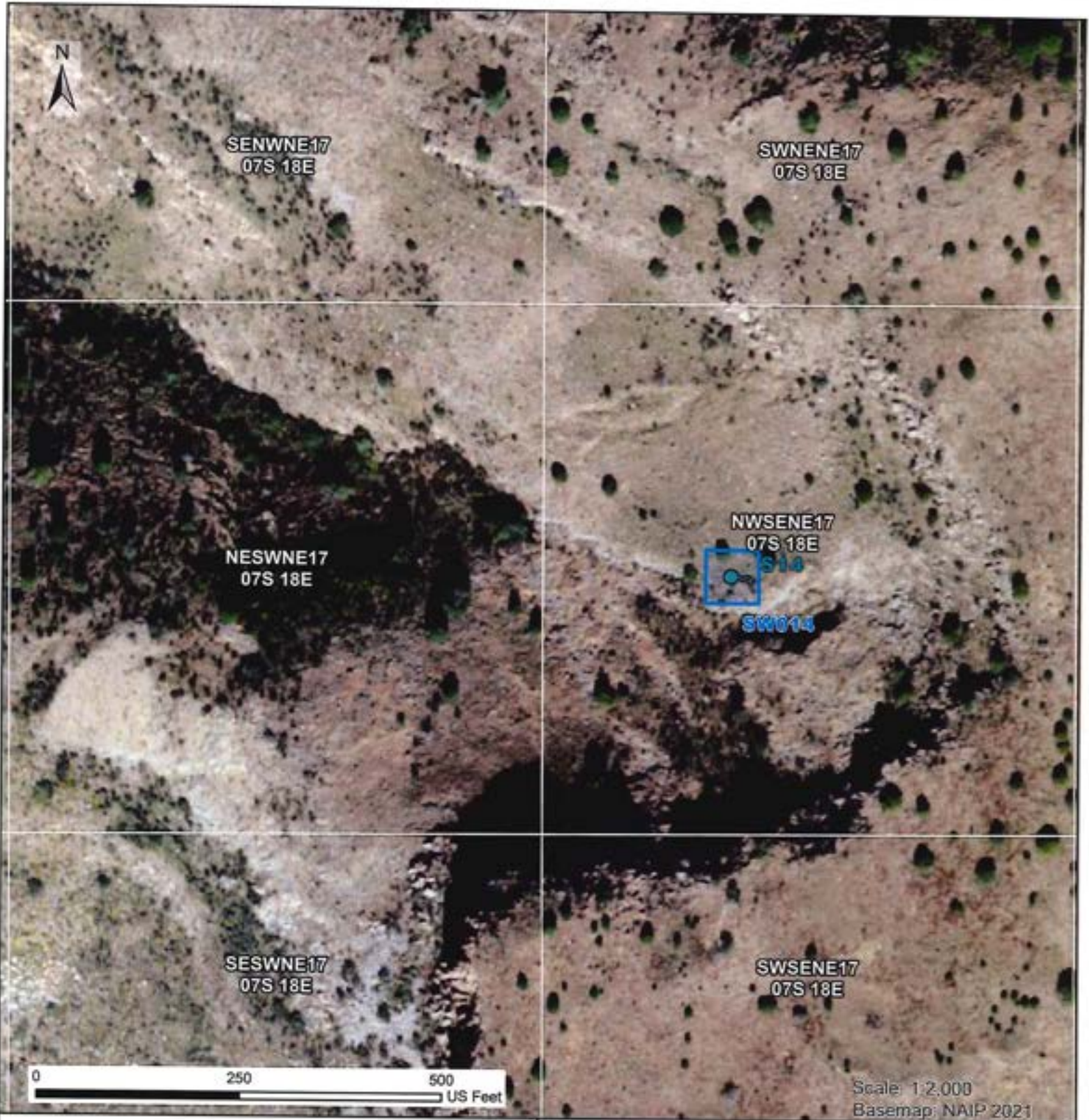
San Pedro River Watershed
Aravaipa Subwatershed



ADWR September 2024

Abstract of Water Right
San Pedro Watershed

1. Proposed Water Right No:	115-05-018-SW014
2. Owner of Water Right:	United States
3. Landowner:	United States
4. Statement of Claimant No.(s):	39-6911
5. Statement of Claimant Name(s):	Bureau of Land Management
6. Lessee or Permittee:	The Nature Conservancy
7. Basis of Right:	33-85319
8. Beneficial Use	Stock watering and wildlife
9. Priority Date	July 21, 1980
10. Quantity:	Reasonable Use
11. Place of Use:	NESWNE 17 T7S R18E
12. Point of Diversion:	NESWNE 17 T7S R18E
13. Source of Water:	South Table Mountain Spring



Beneficial Use
 Stock watering
Point of Diversion
 Spring

115-05-018-SW014


San Pedro River Watershed
Aravaipa Subwatershed




ADWR September 2024

Abstract of Water Right
San Pedro Watershed

1. Proposed Water Right No:	115-05-018-SW015
2. Owner of Water Right:	United States
3. Landowner:	United States
4. Statement of Claimant No.(s):	39-5485 39-6904
5. Statement of Claimant Name(s):	Bureau of Land Management
6. Lessee or Permittee:	The Nature Conservancy
7. Basis of Right:	33-85314 4A-4365
8. Beneficial Use	Stock watering and wildlife
9. Priority Date	April 25, 1958
10. Quantity:	Reasonable Use
11. Place of Use:	SWNWNE 5 T7S R19E
12. Point of Diversion:	SWNWNE 5 T7S R19E
13. Source of Water:	Turkey Creek Spring



Beneficial Use

 Stock watering

Point of Diversion

 Spring

115-05-018-SW015

San Pedro River Watershed

Aravaipa Subwatershed



ADWR September 2024

Abstract of Water Right
San Pedro Watershed

1. Proposed Water Right No:	115-05-018-SW018
2. Owner of Water Right:	United States
3. Landowner:	United States
4. Statement of Claimant No.(s):	39-5539 39-6882
5. Statement of Claimant Name(s):	Bureau of Land Management
6. Lessee or Permittee:	The Nature Conservancy
7. Basis of Right:	4A-1033
8. Beneficial Use	Stock watering and wildlife
9. Priority Date	October 24, 1929
10. Quantity:	Reasonable Use
11. Place of Use:	SWNESW 34 T6S R18E
12. Point of Diversion:	SWNESW 34 T6S R18E
13. Source of Water:	Tin House Spring



Beneficial Use
 Stock watering

Point of Diversion
 Spring

115-05-018-SW018

San Pedro River Watershed
Aravaipa Subwatershed



ADWR September 2024

Abstract of Water Right
San Pedro Watershed

1. Proposed Water Right No:	115-05-018-SW019
2. Owner of Water Right:	United States
3. Landowner:	United States
4. Statement of Claimant No.(s):	39-5537 39-6909
5. Statement of Claimant Name(s):	Bureau of Land Management
6. Lessee or Permittee:	The Nature Conservancy
7. Basis of Right:	33-85316
8. Beneficial Use	Stock watering and wildlife
9. Priority Date	July 21, 1980
10. Quantity:	Reasonable Use
11. Place of Use:	NWNWSW 9 T7S R18E
12. Point of Diversion:	NWNWSW 9 T7S R18E
13. Source of Water:	Battleship Rock Spring



NWNWSW09
07S 18E

NENWSW09
07S 18E

SWNWSW09
07S 18E

SENWSW09
07S 18E



0 250 500
US Feet

Scale: 1:2,000
Base map: NAIP 2021

Beneficial Use
 Stock watering
Point of Diversion
 Spring

 PLSS Section

115-05-018-SW019

San Pedro River Watershed
Aravaipa Subwatershed



ADWR September 2024