

1
2
3
4
5
6 IN THE SUPERIOR COURT OF THE STATE OF ARIZONA
7 IN AND FOR THE COUNTY OF MARICOPA
8

9 IN RE THE GENERAL
10 ADJUDICATION OF ALL RIGHTS
11 TO USE WATER IN THE GILA
12 RIVER SYSTEM AND SOURCE

W-1, W-2, W-3, W-4 (Consolidated)

Contested Case No. **W1-11-3326**

13 **ORDER ADDING MAPS TO**
14 **PREVIOUSLY APPROVED**
15 **ABSTRACTS**

16 CONTESTED CASE NAME: *In re Lackner*

17 HSR INVOLVED: San Pedro Hydrographic Survey.

18 DESCRIPTIVE SUMMARY: This order adds maps recently produced by the Arizona
19 Department of Water Resources to previously approved abstracts for W1-11-3326

NUMBER OF PAGES: 116 (including attachments)

20 On February 20, 2024, the Special Master ordered the Arizona Department of
21 Water Resources (“ADWR”) create maps for abstracts previously entered into the
22 Catalog of Proposed Water Rights that did not include a map at the time of approval. On
23 September 26, 2024, ADWR filed draft maps and provided interested parties with the
24 opportunity to provide comments. On December 11, 2024, the final maps were filed with
25 this court.

26 **IT IS ORDERED** the following maps, included as Attachment I, shall be added
27 to the previously approved abstracts for the following potential water rights:
28

Potential Water Right		Date approved	Order Title
115-05-002-SP001	115-05-022-SW001	4/2/2019	Order Approving Proposed Water Right Abstracts
115-05-002-SP002	115-05-022-SW002		
115-05-002-SP003	115-05-022-SW003		
115-05-002-SP005	115-05-022-SW004		
115-05-002-SP006	115-05-004-SP002		
115-05-002-SP007	115-05-004-SP003		
115-05-002-SP008	115-05-004-SP005		
115-05-002-SW001	115-05-004-SP006		
115-05-002-SW002	115-05-004-SP007		
115-05-002-SW003	115-05-004-SW001		
115-05-002-SW004	115-05-004-SW002		
115-05-002-SW005	115-05-004-SW004		
115-05-002-SW006	115-05-004-SW005		
115-05-002-SW007	115-05-004-SW006		
115-05-002-SW008	115-05-004-SW007		
115-05-002-SW009	115-05-004-SW008		
115-05-002-SW010	115-05-004-SW010		
115-05-002-SW011	115-05-004-SW011		
115-05-022-SP001	115-05-004-SW012	4/5/2019	Order Approving Proposed Water Right Abstracts
115-05-022-SP002	115-05-004-SW013		
115-05-022-SP003	115-05-004-SW014		
115-05-022-SP004			
115-05-038-SW001	115-05-038-SP002	6/11/2019	Order Approving Proposed Water Right Abstracts
115-05-038-SW002	115-05-042-SW002		
115-05-038-SW004	115-05-042-SW003		
115-05-038-SP001			
115-05-004-SW009	115-05-038-SP004	6/11/2019	Order Approving Proposed Water Right Abstracts
115-05-038-SW003	115-05-042-SW001		
115-05-038-SP003			

Signed this 27th day of June 2025.


 Sherri L. Zendri
 Special Master

1
2
3 On June 27, 2025, the original of
4 the foregoing was delivered to the Clerk of the
5 Maricopa County Superior Court for filing and
6 distributing a copy to all persons listed on the
7 Court-approved mailing list for this contested
8 case, a copy of which is attached.

9
10
11
12
13
14
15
16
17
18
19
20
21
22
23
24
25
26
27
28

Emily Natale

Court Approved Mailing List for W1-11-3326*
In re Lackner

Karen J. Nielsen
Arizona Department of Water Resources
110 West Washington
Suite 310
Phoenix, AZ 85007

David Jacobs & Kevin Crestin
Arizona Attorney General
Natural Resources Section
2005 N. Central Avenue
Phoenix, AZ 85004

Charles L. Cahoy, Asst. City Attorney
Phoenix City Attorney's Office
200 W. Washington 13th Flr.
Phoenix, AZ 85003

Gila River Indian Community
Javier Ramos and Michael Carter
Office of the General Counsel
P.O. Box 97
Sacaton, AZ 85147

Merrill C. Godfrey and Brette A. Pena
Akin Gump Straus Hauer & Feld LLP
2001 K Street, N.W.
Washington, DC 20006

Edward Lackner
3900 S Four Mile Road,
HCR 4 Box 5026
Willcox, AZ 85643

J. B. Weldon, M. A. McGinnis, M. K. Foy
Salmon, Lewis & Weldon
2850 E. Camelback Rd. Suite 200
Phoenix, AZ 85016

Joe P. Sparks and Laurel A. Herrmann
The Sparks Law Firm, P.C.
7503 First Street
Scottsdale, AZ 85251-4573

Susan B. Montgomery, Robyn Interpreter
Montgomery & Interpreter PLC
3301 E Thunderbird Road
Phoenix, AZ 85032

Mark Widerschein
United States Dept. of Justice – ENRD
P.O. Box 7611, Ben Franklin Station
Washington, DC 20044

D. Brown, J. Brown, A. Brown
G Perkins, B. Heiserman, B. Pew
Brown & Brown Law Offices P.C.
PO Box 1890
St. Johns, AZ 85936

ATTACHMENT I

Abstract of Water Right San Pedro Watershed

1. Proposed Water Right No:	115-05-002-SP001
2. Owner of Water Right:	State of Arizona (State Land Department)*
3. Landowner:	State of Arizona
4. Statement of Claimant No.(s):	39-0005261 Lackner Living Trust 39-0006913 State of Arizona (State Land Department)
5. Statement of Claimant Name(s):	Lackner Living Trust State of Arizona (State Land Department)
6. Lessee or Permittee:	Lackner Living Trust
7. Basis of Right:	38-0088422
8. Beneficial Use:	Stockpond
9. Priority Date:	December 31, 1960
10. Quantity:	Not to exceed (\leq) 4 ac-ft with continuous fill
11. Place of Use:	NESWNW Section 02 T07S R19E
12. Point of Diversion:	NESWNW Section 02 T07S R19E
13. Source of Water:	Surface Water (Aravaipa Creek)
14. Name of Facility:	Corner Tank

Additional Information

*Subject to Lessee's right to reimbursement, if any, for improvements.



NWSWNW02
07S 19E

NESWNW02
07S 19E

NWSENW02
07S 19E



SWSWNW02
07S 19E

SESWNW02
07S 19E

SWSENW02
07S 19E

0 200 400
US Feet

Basemap: NAIP 2021

Scale: 1/1,500

Beneficial Use



Stockpond

Point of Diversion



Berm/Dam

115-05-002-SP001

San Pedro River Watershed

Aravaipa Subwatershed



ADWR September 2024

Abstract of Water Right San Pedro Watershed

1. Proposed Water Right No:	115-05-002-SP002
2. Owner of Water Right:	State of Arizona (State Land Department)*
3. Landowner:	State of Arizona
4. Statement of Claimant No.(s):	39-0005260 Lackner Living Trust 39-0006915 State of Arizona (State Land Department)
5. Statement of Claimant Name(s):	Lackner Living Trust State of Arizona (State Land Department)
6. Lessee or Permittee:	Lackner Living Trust
7. Basis of Right:	38-0088435 3R-2258
8. Beneficial Use:	Stockpond
9. Priority Date:	December 31, 1969
10. Quantity:	Not to exceed (\leq) 4 ac-ft with continuous fill
11. Place of Use:	SWNWSE Section 10 T07S R19E
12. Point of Diversion:	SWNWSE Section 10 T07S R19E
13. Source of Water:	Surface Water (Aravaipa Creek)
14. Name of Facility:	Moore Tank

Additional Information

*Subject to Lessee's right to reimbursement, if any, for improvements



- Beneficial Use**
-  Stockpond
- Point of Diversion**
-  Benn/Dam

115-05-002-SP002
San Pedro River Watershed
Aravaipa Subwatershed



ADWR September 2024

Abstract of Water Right San Pedro Watershed

1. Proposed Water Right No:	115-05-002-SP003
2. Owner of Water Right:	State of Arizona (State Land Department)*
3. Landowner:	State of Arizona
4. Statement of Claimant No.(s):	39-0005263 Lackner Living Trust 39-0006916 State of Arizona (State Land Department)
5. Statement of Claimant Name(s):	Lackner Living Trust State of Arizona (State Land Department)
6. Lessee or Permittee:	Lackner Living Trust
7. Basis of Right:	38-0088674
8. Beneficial Use:	Stockpond
9. Priority Date:	December 31, 1969
10. Quantity:	Not to exceed (\leq) 4 ac-ft with continuous fill
11. Place of Use:	SESESE Section 11 T07S R19E
12. Point of Diversion:	SESESE Section 11 T07S R19E
13. Source of Water:	Surface Water (Aravaipa Creek)
14. Name of Facility:	Long Trail Tank

Additional Information

*Subject to Lessee's right to reimbursement, if any, for improvements.



Beneficial Use

Stockpond

Point of Diversion

Berm/Dam

PLSS Section

115-05-002-SP003

San Pedro River Watershed

Aravaipa Subwatershed



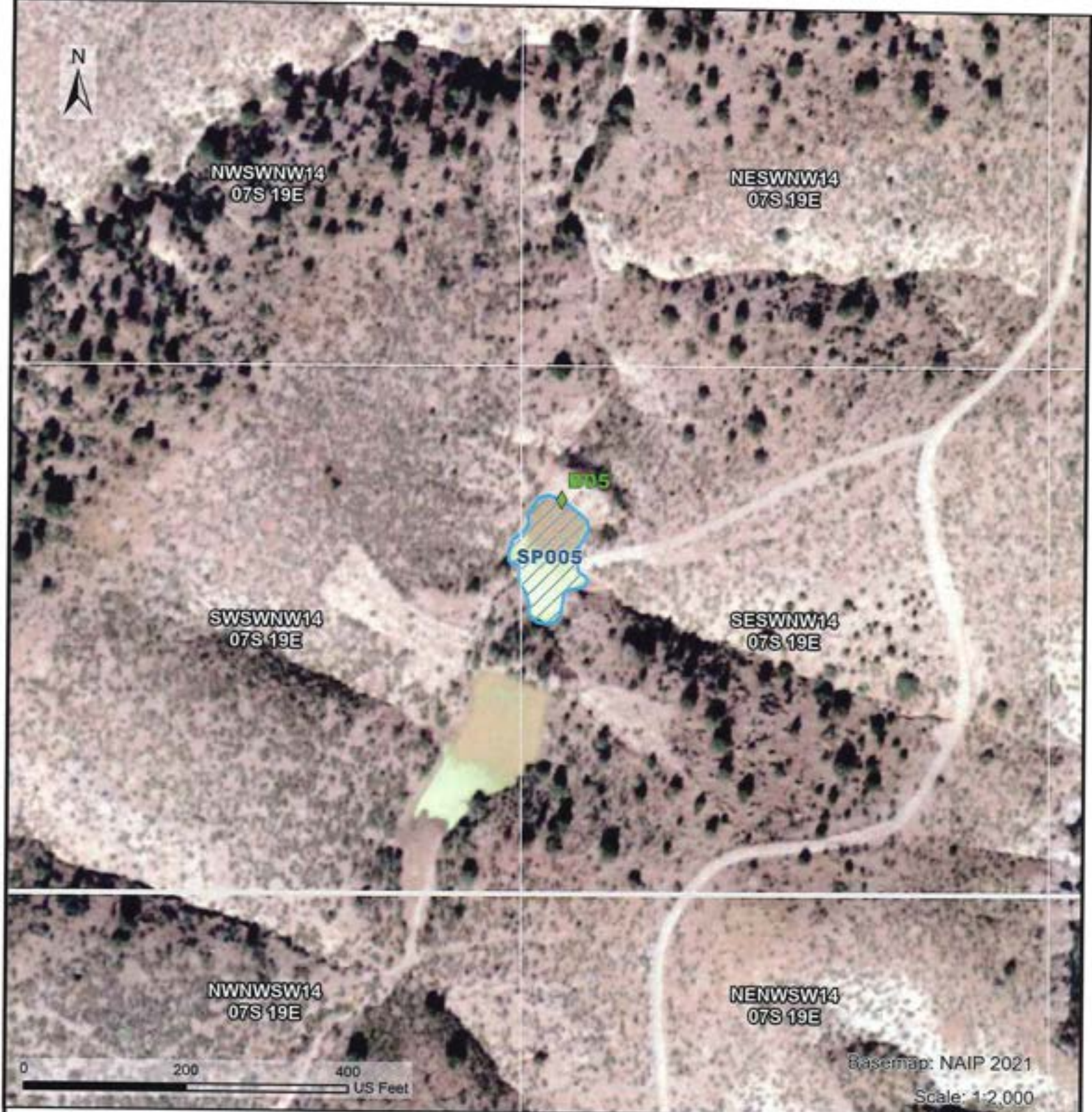
ADWR September 2024

Abstract of Water Right San Pedro Watershed

1. Proposed Water Right No:	115-05-002-SP005
2. Owner of Water Right:	State of Arizona (State Land Department)*
3. Landowner:	State of Arizona
4. Statement of Claimant No.(s):	39-0005259 Lackner Living Trust 39-0006920 State of Arizona (State Land Department)
5. Statement of Claimant Name(s):	Lackner Living Trust State of Arizona (State Land Department)
6. Lessee or Permittee:	Lackner Living Trust
7. Basis of Right:	38-0088813 3R-0002257.0001
8. Beneficial Use:	Stockpond
9. Priority Date:	December 31, 1958
10. Quantity:	Not to exceed (\leq) 4 ac-ft with continuous fill
11. Place of Use:	SESWNW Section 14 T07S R19E
12. Point of Diversion:	SESWNW Section 14 T07S R19E
13. Source of Water:	Surface Water (Aravaipa Creek)
14. Name of Facility:	Cisson Tank

Additional Information

*Subject to Lessee's right to reimbursement, if any, for improvements.



Beneficial Use

 Stockpond

Point of Diversion

 Berm/Dam

115-05-002-SP005
San Pedro River Watershed
Aravaipa Subwatershed




ADWR September 2024

Abstract of Water Right San Pedro Watershed

Proposed Water Right No:	115-05-002-SP006
Owner of Water Right:	State of Arizona (State Land Department)*
Landowner:	State of Arizona
Statement of Claimant No.(s):	39-0005262 Lackner Living Trust 39-0006919 State of Arizona (State Land Department)
Statement of Claimant Name(s):	Lackner Living Trust State of Arizona (State Land Department)
Lessee or Permittee:	Lackner Living Trust
Basis of Right:	38-0088675
Beneficial Use:	Stockpond
Priority Date:	December 31, 1958
Quantity:	Not to exceed (\leq) 4 ac-ft with continuous fill
Place of Use:	SWSWNW Section 14 T07S R19E
Point of Diversion:	SWSWNW Section 14 T07S R19E
Source of Water:	Surface Water (Aravaipa Creek)
Name of Facility:	C.T. Sand Trap

Additional Information


*Subject to Lessee's right to reimbursement, if any, for improvements.



Beneficial Use

 Stockpond

Point of Diversion

 Berm/Dam

 PLSS Section

115-05-002-SP006
San Pedro River Watershed
Aravaipa Subwatershed



ADWR September 2024

Abstract of Water Right San Pedro Watershed

1. Proposed Water Right No:	115-05-002-SP007
2. Owner of Water Right:	State of Arizona (State Land Department)*
3. Landowner:	State of Arizona
4. Statement of Claimant No.(s):	39-0005256 Lackner Living Trust 39-0006922 State of Arizona (State Land Department)
5. Statement of Claimant Name(s):	Lackner Living Trust State of Arizona (State Land Department)
6. Lessee or Permittee:	Lackner Living Trust
7. Basis of Right:	38-0088673
8. Beneficial Use:	Stockpond
9. Priority Date:	December 31, 1957
10. Quantity:	Not to exceed (\leq) 4 ac-ft with continuous fill
11. Place of Use:	SESENE Section 24 T07S R19E
12. Point of Diversion:	SESENE Section 24 T07S R19E
13. Source of Water:	Surface Water (Aravaipa Creek)
14. Name of Facility:	Pasture Tank

Additional Information

*Subject to Lessee's right to reimbursement, if any, for improvements.



Beneficial Use

 Stockpond

Point of Diversion

 Benn/Dam

 WFR Boundary

 Township and Range

115-05-002-SP007
San Pedro River Watershed
Aravaipa Subwatershed




ADWR September 2024

Abstract of Water Right San Pedro Watershed

Proposed Water Right No:	115-05-002-SP008
Owner of Water Right:	State of Arizona (State Land Department)*
Landowner:	State of Arizona
Statement of Claimant No.(s):	39-0003485 Lackner Living Trust 39-0006953 State of Arizona (State Land Department)
Statement of Claimant Name(s):	Lackner Living Trust State of Arizona (State Land Department)
Lessee or Permittee:	Lackner Living Trust
Basis of Right:	38-0088457 38-0025554.0001
Beneficial Use:	Stockpond
Priority Date:	December 31, 1958
Quantity:	Not to exceed (\leq) 4 ac-ft with continuous fill
Place of Use:	NWSWNW Section 08 T07S R19E
Point of Diversion:	NWSWNW Section 08 T07S R19E
Source of Water:	Surface Water (Aravaipa Creek)
Name of Facility:	Black Butte Tank

Additional Information

*Subject to Lessee's right to reimbursement, if any, for improvements.



Beneficial Use

 Stockpond

Point of Diversion

 Berm/Dam



WFR Boundary



PLSS Section

115-05-002-SP008
San Pedro River Watershed
Aravaipa Subwatershed



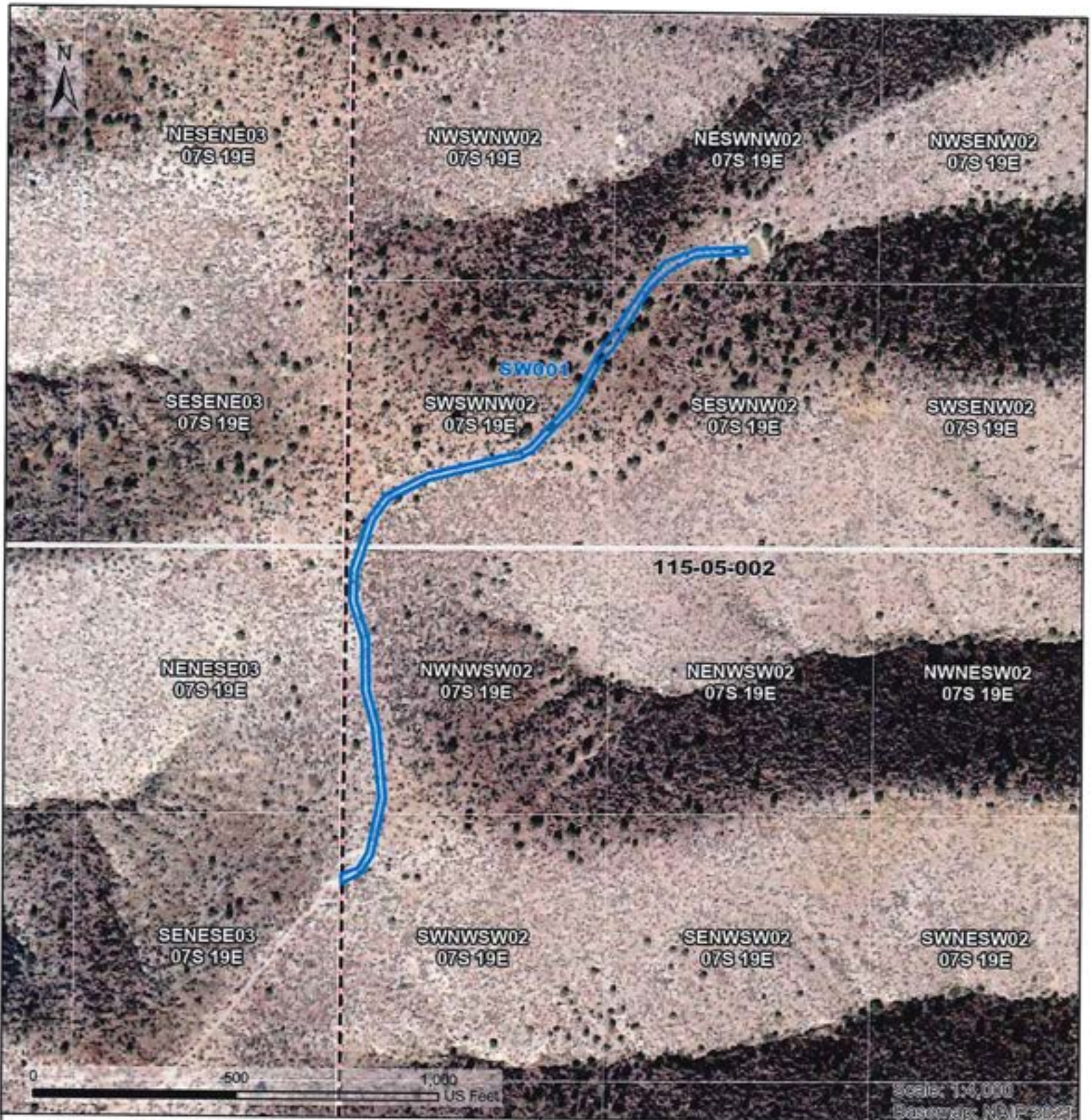
ADWR September 2024

Abstract of Water Right San Pedro Watershed

1. Proposed Water Right No:	115-05-002-SW001
2. Owner of Water Right:	State of Arizona (State Land Department)
3. Landowner:	State of Arizona
4. Statement of Claimant No.(s):	39-0006913
5. Statement of Claimant Name(s):	State of Arizona (State Land Department)
6. Lessee or Permittee:	Lackner Living Trust
7. Basis of Right:	36-0004998
8. Beneficial Use:	Stockwatering and Wildlife
9. Priority Date:	December 31, 1960
10. Quantity:	Reasonable Use
11. Place of Use:	SESWNW Section 02 T07S R19E
12. Point of Diversion:	None
13. Source of Water:	Surface Water (Aravaipa Creek)
14. Name of Facility:	Corner Wash

Additional Information

--



Beneficial Use
Stock watering

WFR Boundary
PLSS Section

115-05-002-SW001

San Pedro River Watershed
Aravaipa Subwatershed



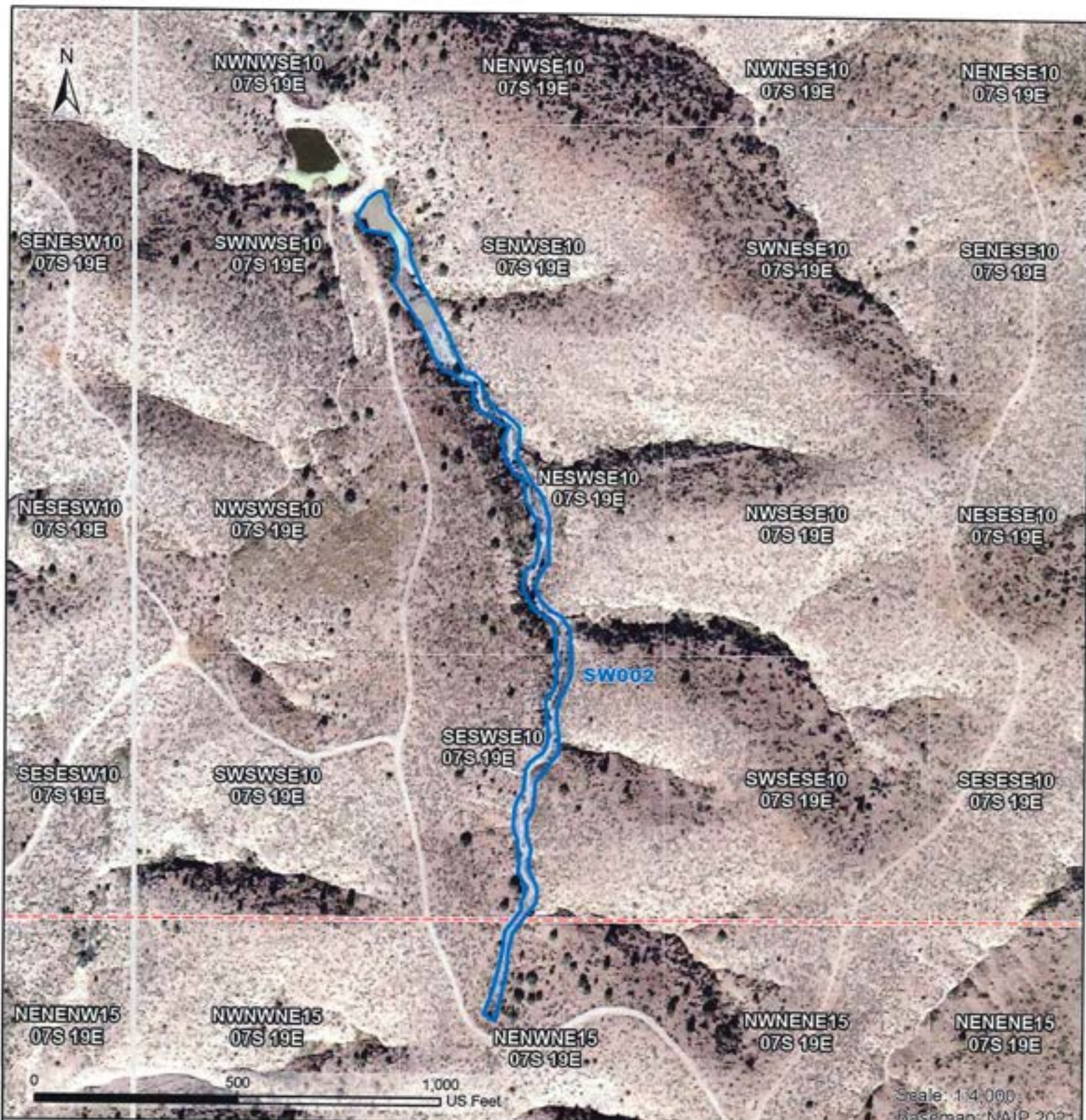
ADWR September 2024

Abstract of Water Right
San Pedro Watershed

Proposed Water Right No:	115-05-002-SW002
Owner of Water Right:	State of Arizona (State Land Department)
Landowner:	State of Arizona
Statement of Claimant No.(s):	39-0006915
Statement of Claimant Name(s):	State of Arizona (State Land Department)
Lessee or Permittee:	Lackner Living Trust
Basis of Right:	36-0005000
Beneficial Use:	Stockwatering and Wildlife
Priority Date:	December 31, 1969
Quantity:	Reasonable Use
Place of Use:	NENWNE Section 15 T07S R19E
Point of Diversion:	None
Source of Water:	Surface Water (Aravaipa Creek)
Name of Facility:	Moore Wash

Additional Information

--



Beneficial Use
Stock watering

PLSS Section

115-05-002-SW002

San Pedro River Watershed
Aravaipa Subwatershed



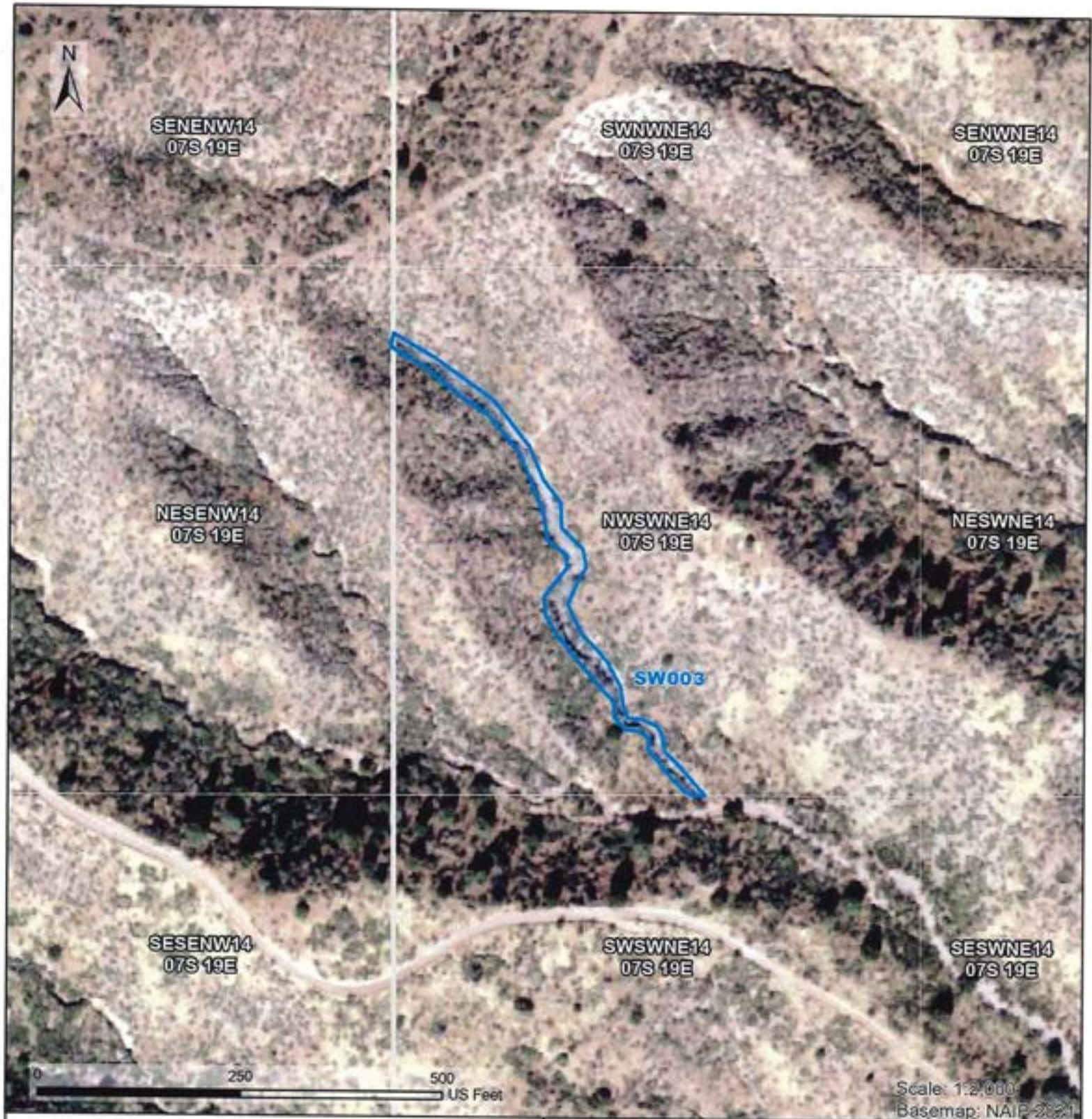
ADWR September 2024

**Abstract of Water Right
San Pedro Watershed**

1. Proposed Water Right No:	115-05-002-SW003
2. Owner of Water Right:	State of Arizona (State Land Department)
3. Landowner:	State of Arizona
4. Statement of Claimant No.(s):	39-0006916
5. Statement of Claimant Name(s):	State of Arizona (State Land Department)
6. Lessee or Permittee:	Lackner Living Trust
7. Basis of Right:	36-0005001
8. Beneficial Use:	Stockwatering and Wildlife
9. Priority Date:	December 31, 1969
10. Quantity:	Reasonable Use
11. Place of Use:	NWSWNE Section 14 T07S R19E
12. Point of Diversion:	None
13. Source of Water:	Surface Water (Aravaipa Creek)
14. Name of Facility:	Long Trail Wash

Additional Information

--



Beneficial Use
 Stock watering

115-05-002-SW003

San Pedro River Watershed
Aravaipa Subwatershed




ADWR September 2024

Abstract of Water Right San Pedro Watershed

Proposed Water Right No:	115-05-002-SW004
Owner of Water Right:	State of Arizona (State Land Department)
Landowner:	State of Arizona
Statement of Claimant No.(s):	39-0006919 39-0006920
Statement of Claimant Name(s):	State of Arizona (State Land Department)
Lessee or Permittee:	Lackner Living Trust
Basis of Right:	36-0005002 36-0005003
Beneficial Use:	Stockwatering and Wildlife
Priority Date:	December 31, 1958
Quantity:	Reasonable Use
Place of Use:	SWNWSW Section 14 T07S R19E
Point of Diversion:	None
Source of Water:	Surface Water (Aravaipa Creek)
Name of Facility:	Cisson Wash

Additional Information

--



Beneficial Use
 Stock watering

 PLSS Section

115-05-002-SW004

San Pedro River Watershed
Aravaipa Subwatershed



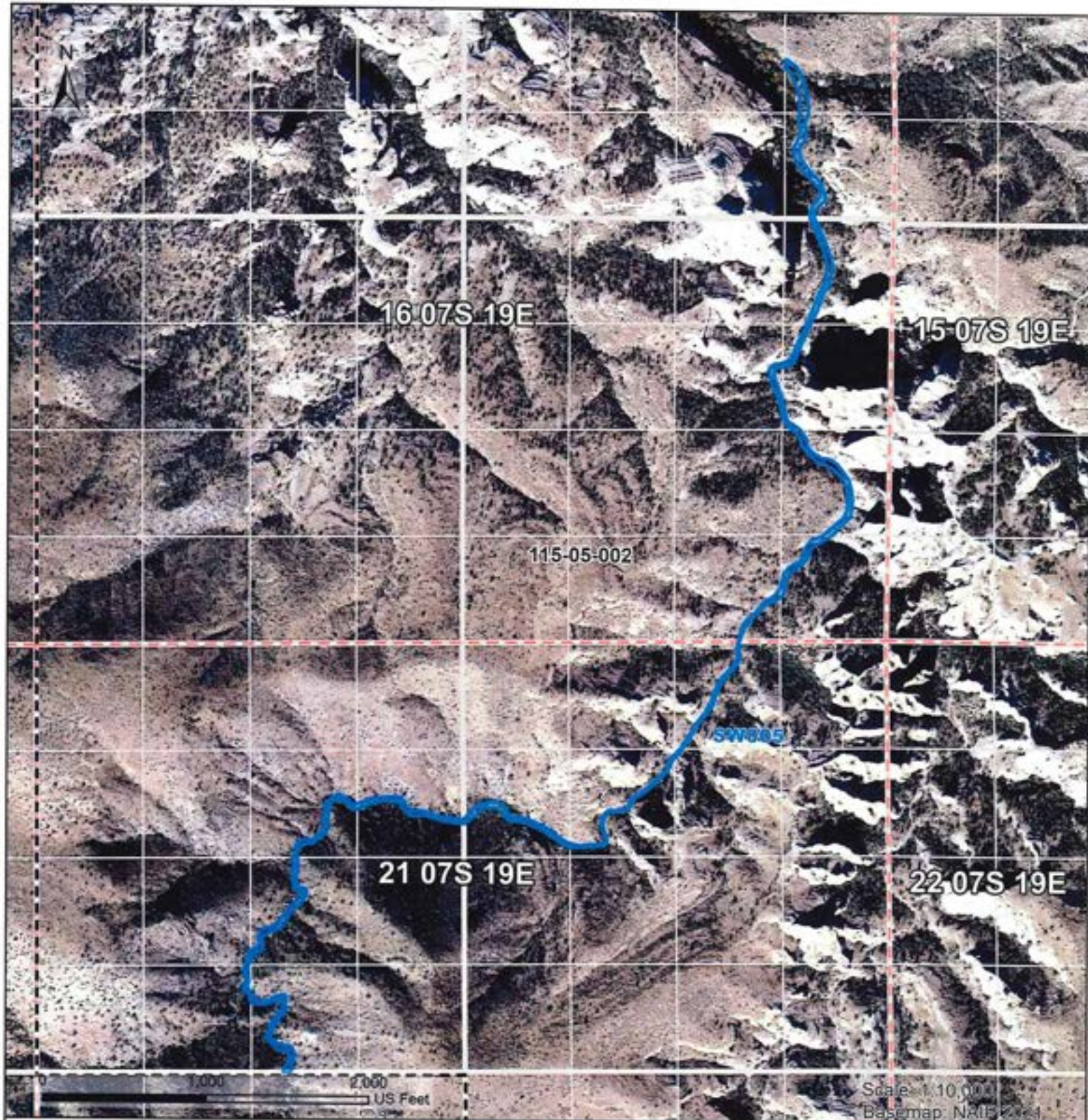
ADWR September 2024

**Abstract of Water Right
San Pedro Watershed**

1. Proposed Water Right No:	115-05-002-SW005
2. Owner of Water Right:	State of Arizona (State Land Department)
3. Landowner:	State of Arizona
4. Statement of Claimant No.(s):	39-0006921
5. Statement of Claimant Name(s):	State of Arizona (State Land Department)
6. Lessee or Permittee:	Lackner Living Trust
7. Basis of Right:	36-0005004
8. Beneficial Use:	Stockwatering and Wildlife
9. Priority Date:	November 26, 1930
10. Quantity:	Reasonable Use
11. Place of Use:	NESENE Section 16 T07S R19E
12. Point of Diversion:	None
13. Source of Water:	Surface Water (Aravaipa Creek)
14. Name of Facility:	Turkey Creek

Additional Information

--



Beneficial Use
Stock watering

WFR Boundary
PLSS Section

115-05-002-SW005

San Pedro River Watershed
Aravaipa Subwatershed




ADWR September 2024


**Abstract of Water Right
San Pedro Watershed**

Proposed Water Right No:	115-05-002-SW006
Owner of Water Right:	State of Arizona (State Land Department)
Landowner:	State of Arizona
Statement of Claimant No.(s):	39-0006922
Statement of Claimant Name(s):	State of Arizona (State Land Department)
Lessee or Permittee:	Lackner Living Trust
Basis of Right:	36-0005005
Beneficial Use:	Stockwatering and Wildlife
Priority Date:	December 31, 1957
Quantity:	Reasonable Use
Place of Use:	NWNESE Section 24 T07S R19E
Point of Diversion:	None
Source of Water:	Surface Water (Aravaipa Creek)
Name of Facility:	Pasture Wash

Additional Information

--



Beneficial Use
 Stock watering

115-05-002-SW006

San Pedro River Watershed

Aravaipa Subwatershed




ADWR September 2024

**Abstract of Water Right
San Pedro Watershed**

1. Proposed Water Right No:	115-05-002-SW007
2. Owner of Water Right:	State of Arizona (State Land Department)*
3. Landowner:	State of Arizona
4. Statement of Claimant No.(s):	39-0013170
5. Statement of Claimant Name(s):	State of Arizona (State Land Department)
6. Lessee or Permittee:	Lackner Living Trust
7. Basis of Right:	36-0005421
8. Beneficial Use:	Stockwatering and Wildlife
9. Priority Date:	December 31, 1957
10. Quantity:	Reasonable Use
11. Place of Use:	NWSWNE Section 8 T07S R19E
12. Point of Diversion:	NWSWNE Section 8 T07S R19E
13. Source of Water:	Surface Water (Aravaipa Creek)
14. Name of Facility:	Cottonwood Spring

Additional Information

*Subject to Lessee's right to reimbursement, if any, for improvements.



115-05-002-SW007

San Pedro River Watershed

Aravaipa Subwatershed

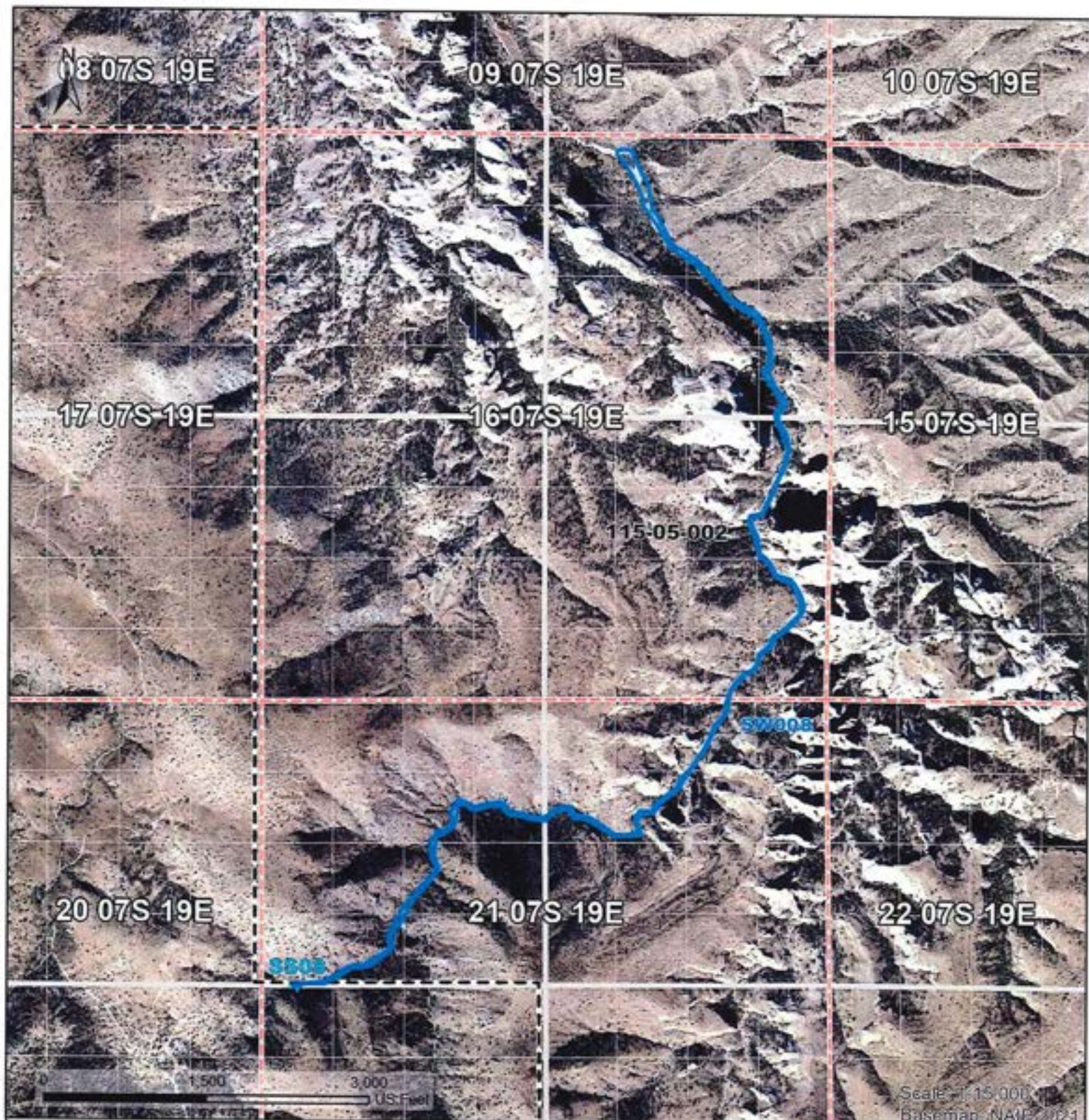



ADWR September 2024



Abstract of Water Right San Pedro Watershed

1. Proposed Water Right No:	115-05-002-SW008
2. Owner of Water Right:	State of Arizona (State Land Department)*
3. Landowner:	State of Arizona
4. Statement of Claimant No.(s):	39-0005422
5. Statement of Claimant Name(s):	Arizona State Land Department
6. Lessee or Permittee:	Lackner Living Trust
7. Basis of Right:	36-0005422
8. Beneficial Use	Stock watering and wildlife
9. Priority Date	January 31, 1934
10. Quantity:	Reasonable Use
11. Place of Use:	NENWNE Section 16 T07S R19E
12. Point of Diversion:	NENWNE Section 16 T07S R19E
13. Source of Water:	Surface Water (Aravaipa Creek)
14. Name of Facility:	Turkey Sweep

*Subject to the Lessee's right to reimbursement, if any, for improvements.



Beneficial Use
 Stock watering
 Point of Diversion
 Streamside

 WFR Boundary
 PLSS Section

115-05-002-SW008

San Pedro River Watershed
 Aravaipa Subwatershed



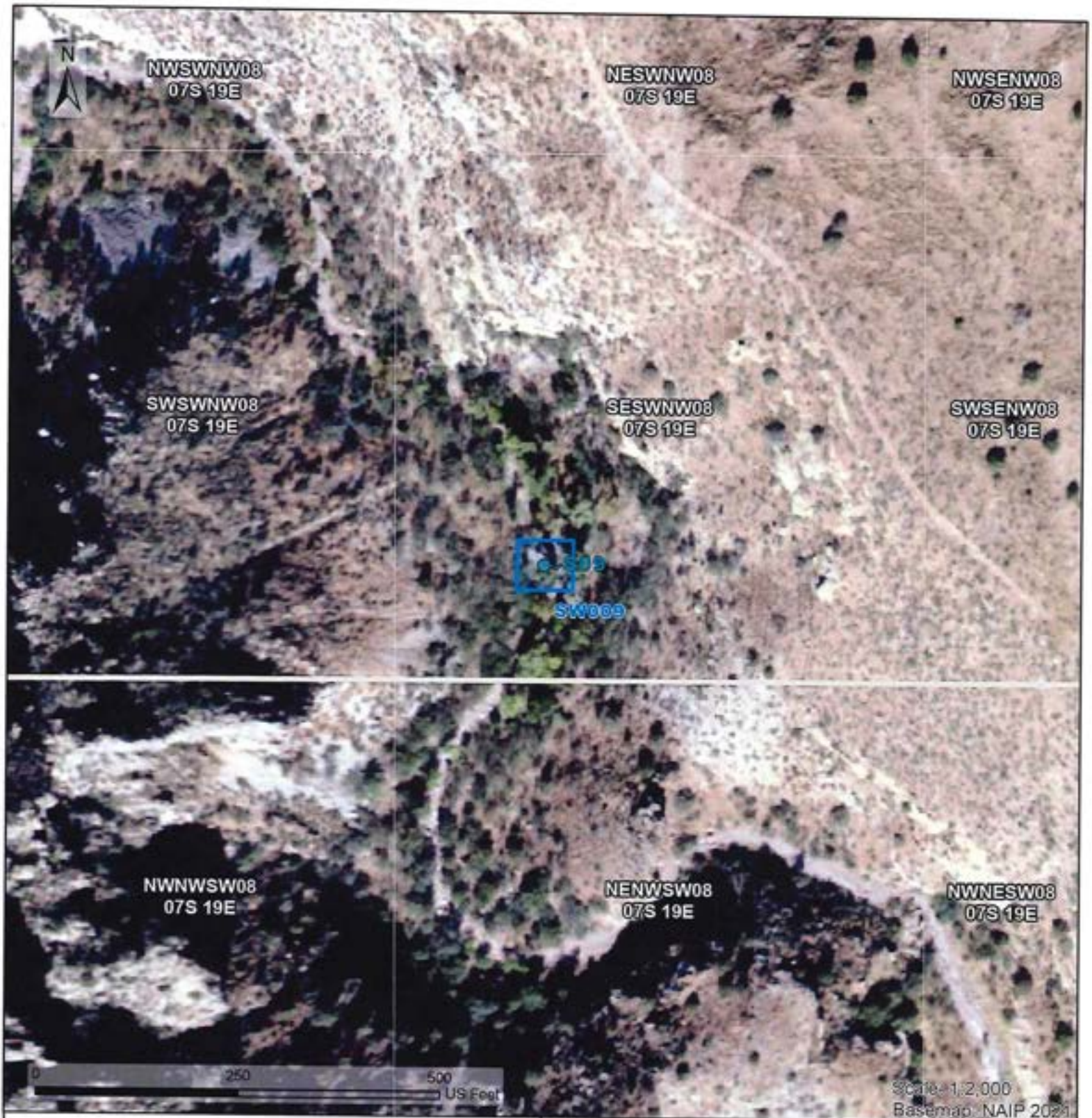
ADWR September 2024

Abstract of Water Right San Pedro Watershed


1. Proposed Water Right No:	115-05-002-SW009
2. Owner of Water Right:	State of Arizona (State Land Department)*
3. Landowner:	State of Arizona
4. Statement of Claimant No.(s):	39-0003484 Lackner Living Trust 39-0006952 State of Arizona (State Land Department)
5. Statement of Claimant Name(s):	Lackner Living Trust State of Arizona (State Land Department)
6. Lessee or Permittee:	Lackner Living Trust
7. Basis of Right:	36-0005008 36-0025580.0001
8. Beneficial Use:	Stockwatering and Wildlife
9. Priority Date:	January 1, 1959
10. Quantity:	Reasonable Use
11. Place of Use:	SESWNW Section 08 T07S R19E
12. Point of Diversion:	SESWNW Section 08 T07S R19E
13. Source of Water:	Surface Water (Aravaipa Creek)
14. Name of Facility:	Black Butte Spring

Additional Information

*Subject to Lessee's right to reimbursement, if any, for improvements.



Beneficial Use

 Stock watering

Point of Diversion

 Spring

115-05-002-SW009

San Pedro River Watershed

Aravaipa Subwatershed



ADWR September 2024


**Abstract of Water Right
San Pedro Watershed**

1. Proposed Water Right No:	115-05-002-SW010
2. Owner of Water Right:	State of Arizona (State Land Department)
3. Landowner:	State of Arizona
4. Statement of Claimant No.(s):	39-0006914
5. Statement of Claimant Name(s):	State of Arizona (State Land Department)
6. Lessee or Permittee:	Lackner Living Trust
7. Basis of Right:	4A-1175
8. Beneficial Use:	Stockwatering and Wildlife
9. Priority Date:	November 26, 1930
10. Quantity:	Reasonable Use
11. Place of Use:	SEWNNE Section 9 T07S R19E
12. Point of Diversion:	None
13. Source of Water:	Surface Water (Aravaipa Creek)
14. Name of Facility:	Yount Wash

Additional Information



Beneficial Use

 Stock watering

115-05-002-SW010

San Pedro River Watershed

Aravaipa Subwatershed



ADWR September 2024

**Abstract of Water Right
San Pedro Watershed**

1. Proposed Water Right No:	115-05-002-SW011
2. Owner of Water Right:	State of Arizona (State Land Department)
3. Landowner:	State of Arizona
4. Statement of Claimant No.(s):	39-0006953
5. Statement of Claimant Name(s):	State of Arizona (State Land Department)
6. Lessee or Permittee:	Lackner Living Trust
7. Basis of Right:	36-0005009
8. Beneficial Use:	Stockwatering and Wildlife
9. Priority Date:	December 31, 1958
10. Quantity:	Reasonable Use
11. Place of Use:	NWSWNW Section 08 T07S R19E
12. Point of Diversion:	None
13. Source of Water:	Surface Water (Aravaipa Creek)
14. Name of Facility:	Garden Spring Canyon

Additional Information



Beneficial Use
 Stock watering
 Point of Diversion
 Streamside

WFR Boundary
 PLSS Section

115-05-002-SW011
San Pedro River Watershed
 Aravaipa Subwatershed



ADWR September 2024

Abstract of Water Right San Pedro Watershed

1. Proposed Water Right No:	115-05-022-SP001
2. Owner of Water Right:	Norma L. Lackner, Kirrilla M. Jeremy and William Ernest Lackner, Co-Trustees of the Lackner Living Trust, dated June 30, 1980
3. Landowner:	State of Arizona (State Land Department)
4. Statement of Claimant No.(s):	39-3502
5. Statement of Claimant Name(s):	Norma L. Lackner, Kirrilla M. Jeremy and William Ernest Lackner, Co-Trustees of the Lackner Living Trust, dated June 30, 1980
6. Lessee or Permittee:	Norma L. Lackner, Kirrilla M. Jeremy and William Ernest Lackner, Co-Trustees of the Lackner Living Trust, dated June 30, 1980
7. Basis of Right:	38-88420
8. Beneficial Use	Stock Pond
9. Priority Date	December 31, 1958
10. Quantity:	Not to exceed (\leq) 4 ac-ft. with continuous fill
11. Place of Use:	SEWNNE 17 T7S R19E
12. Point of Diversion:	SEWNNE 17 T7S R19E
13. Source of Water:	Surface Water (Aravaipa Creek)
14. Name of Facility:	Jed's Tank #2



Beneficial Use

 Stockpond

Point of Diversion

 Berm/Dam

115-05-022-SP001
San Pedro River Watershed
Aravaipa Subwatershed



ADWR September 2024

Abstract of Water Right San Pedro Watershed

1. Proposed Water Right No:	115-05-022-SP002
2. Owner of Water Right:	Norma L. Lackner, Kirrilla M. Jeremy and William Ernest Lackner, Co-Trustees of the Lackner Living Trust, dated June 30, 1980
3. Landowner:	State of Arizona (Arizona State Land Department)
4. Statement of Claimant No.(s):	39-0003494
5. Statement of Claimant Name(s):	Norma L. Lackner, Kirrilla M. Jeremy and William Ernest Lackner, Co-Trustees of the Lackner Living Trust, dated June 30, 1980
6. Lessee or Permittee:	Norma L. Lackner, Kirrilla M. Jeremy and William Ernest Lackner, Co-Trustees of the Lackner Living Trust, dated June 30, 1980
7. Basis of Right:	38-0025558
8. Beneficial Use	Stock Pond
9. Priority Date	December 31, 1958
10. Quantity:	Not to exceed (\leq) 4 ac-ft. with continuous fill
11. Place of Use:	NESENW 17 T7S R19E
12. Point of Diversion:	NESENW 17 T7S R19E
13. Source of Water:	Surface Water (Aravaipa Creek)
14. Name of Facility:	Jed's Tank #3



Beneficial Use

 Stockpond

Point of Diversion

 Berm/Dam

115-05-022-SP002
San Pedro River Watershed
Aravaipa Subwatershed



ADWR September 2024

Abstract of Water Right San Pedro Watershed

1. Proposed Water Right No:	115-05-022-SP003
2. Owner of Water Right:	Norma L. Lackner, Kirrilla M. Jeremy and William Ernest Lackner, Co-Trustees of the Lackner Living Trust, dated June 30, 1980
3. Landowner:	State of Arizona (Arizona State Land Department)
4. Statement of Claimant No.(s):	39-0003497
5. Statement of Claimant Name(s):	Arizona State Land Department
6. Lessee or Permittee:	Norma L. Lackner, Kirrilla M. Jeremy and William Ernest Lackner, Co-Trustees of the Lackner Living Trust, dated June 30, 1980
7. Basis of Right:	38-0025565
8. Beneficial Use	Stock Pond
9. Priority Date	December 31, 1958
10. Quantity:	Not to exceed (\leq) 4 ac-ft. with continuous fill
11. Place of Use:	NESENW 17 T7S R19E
12. Point of Diversion:	NESENW 17 T7S R19E
13. Source of Water:	Surface Water (Aravaipa Creek)
14. Name of Facility:	Jed's Pasture #2



SEENW17
07S 19E

SWNWNE17
07S 19E

NESENW17
07S 19E

NWSWNE17
07S 19E

0 200 400
US Feet

Basemap: NAIP 2021

Scale: 1:1,500

115-05-022-SP003
San Pedro River Watershed
Aravaipa Subwatershed



ADWR September 2024

Abstract of Water Right San Pedro Watershed

1. Proposed Water Right No:	115-05-022-SP004
2. Owner of Water Right:	Norma L. Lackner, Kirrilla M. Jeremy and William Ernest Lackner, Co-Trustees of the Lackner Living Trust, dated June 30, 1980
3. Landowner:	State of Arizona (State Land Department)
4. Statement of Claimant No.(s):	39-0003483 39-0003500
5. Statement of Claimant Name(s):	Norma L. Lackner, Kirrilla M. Jeremy and William Ernest Lackner, Co-Trustees of the Lackner Living Trust, dated June 30, 1980
6. Lessee or Permittee:	Norma L. Lackner, Kirrilla M. Jeremy and William Ernest Lackner, Co-Trustees of the Lackner Living Trust, dated June 30, 1980
7. Basis of Right:	38-0025557 38-0088455
8. Beneficial Use	Stock Pond
9. Priority Date	December 31, 1958
10. Quantity:	Not to exceed (\leq) 4 ac-ft. with continuous fill
11. Place of Use:	SENWSE 17 T7S R19E
12. Point of Diversion:	SENWSE 17 T7S R19E
13. Source of Water:	Surface Water (Aravaipa Creek)
14. Name of Facility:	Jed's Tank #1



Beneficial Use

 Stockpond

Point of Diversion

 Berm/Dam

115-05-022-SP004
San Pedro River Watershed
Aravaipa Subwatershed

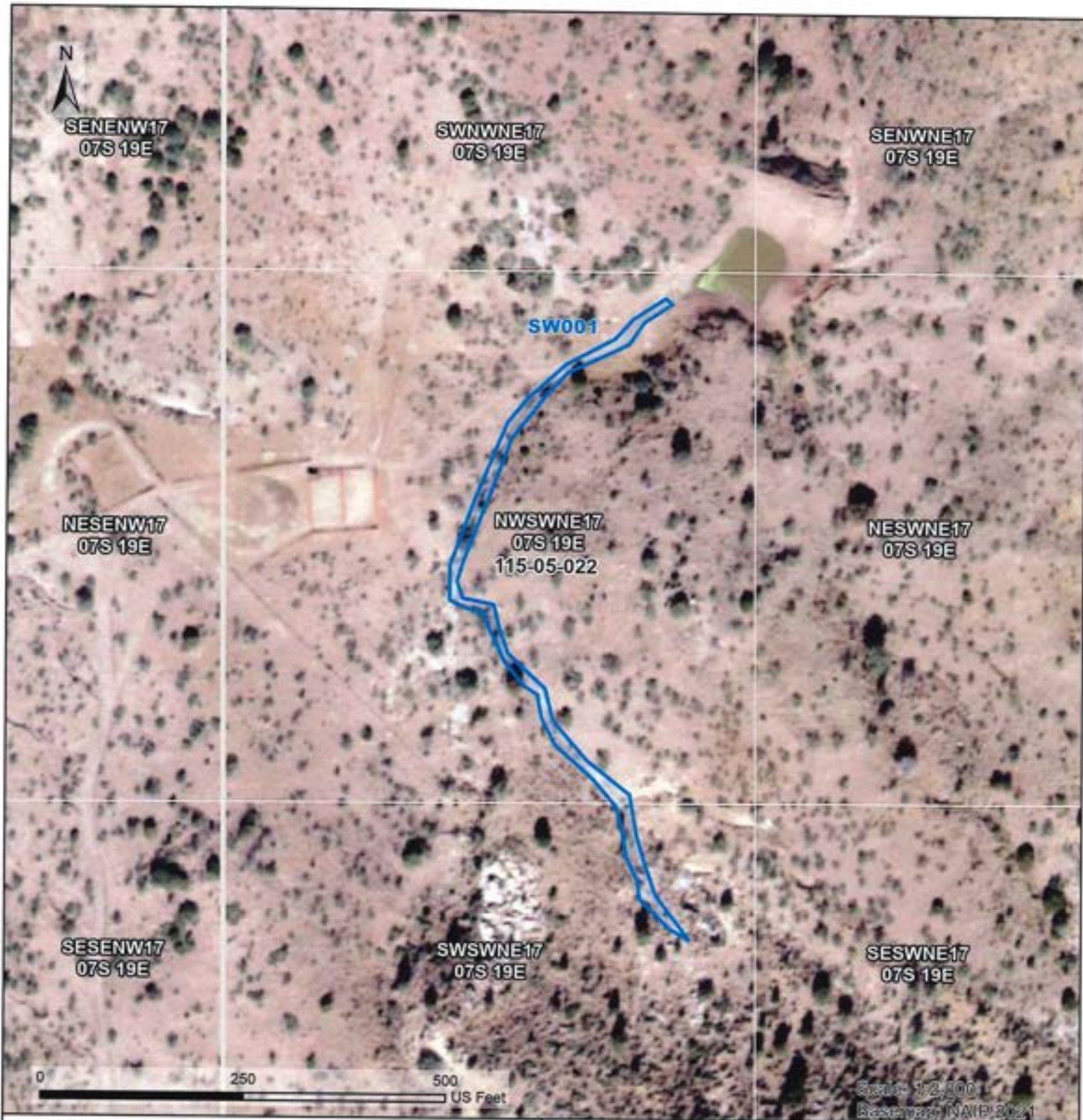


ADWR September 2024

**Abstract of Water Right
San Pedro Watershed**

1. Proposed Water Right No:	115-05-022-SW001
2. Owner of Water Right:	State of Arizona (State Land Department)
3. Landowner:	State of Arizona
4. Statement of Claimant No.(s):	39-0006955
5. Statement of Claimant Name(s):	State of Arizona (State Land Department)
6. Lessee or Permittee:	Lackner Living Trust
7. Basis of Right:	36-0005010
8. Beneficial Use:	Stockwatering and Wildlife
9. Priority Date:	December 31, 1958
10. Quantity:	Reasonable Use
11. Place of Use:	SWSWNE Section 17 T07S R19E
12. Point of Diversion:	None
13. Source of Water:	Surface Water (Aravaipa Creek)
14. Name of Facility:	#3 Wash

Additional Information



Beneficial Use
 Stock watering

 WFR Boundary

115-05-022-SW001

San Pedro River Watershed
Aravaipa Subwatershed




ADWR November 2024

**Abstract of Water Right
San Pedro Watershed**

1. Proposed Water Right No:	115-05-022-SW002
2. Owner of Water Right:	State of Arizona (State Land Department)
3. Landowner:	State of Arizona
4. Statement of Claimant No.(s):	39-0006956
5. Statement of Claimant Name(s):	State of Arizona (State Land Department)
6. Lessee or Permittee:	Lackner Living Trust
7. Basis of Right:	36-0005011
8. Beneficial Use:	Stockwatering and Wildlife
9. Priority Date:	December 31, 1958
10. Quantity:	Reasonable Use
11. Place of Use:	SESENW Section 17 T07S R19E
12. Point of Diversion:	None
13. Source of Water:	Surface Water (Aravaipa Creek)
14. Name of Facility:	#2 Wash

Additional Information



Beneficial Use
 Stock watering

115-05-022-SW002

San Pedro River Watershed
Aravaipa Subwatershed



ADWR September 2024

**Abstract of Water Right
San Pedro Watershed**

1. Proposed Water Right No:	115-05-022-SW003
2. Owner of Water Right:	State of Arizona (State Land Department)
3. Landowner:	State of Arizona
4. Statement of Claimant No.(s):	39-0006957
5. Statement of Claimant Name(s):	State of Arizona (State Land Department)
6. Lessee or Permittee:	Lackner Living Trust
7. Basis of Right:	36-0005012
8. Beneficial Use:	Stockwatering and Wildlife
9. Priority Date:	May 15, 1969
10. Quantity:	Reasonable Use
11. Place of Use:	NWSESE Section 17 T07S R19E
12. Point of Diversion:	None
13. Source of Water:	Surface Water (Aravaipa Creek).
14. Name of Facility:	#1 Wash

Additional Information



Beneficial Use
Stock watering

WFR Boundary

115-05-022-SW003

San Pedro River Watershed
Aravaipa Subwatershed

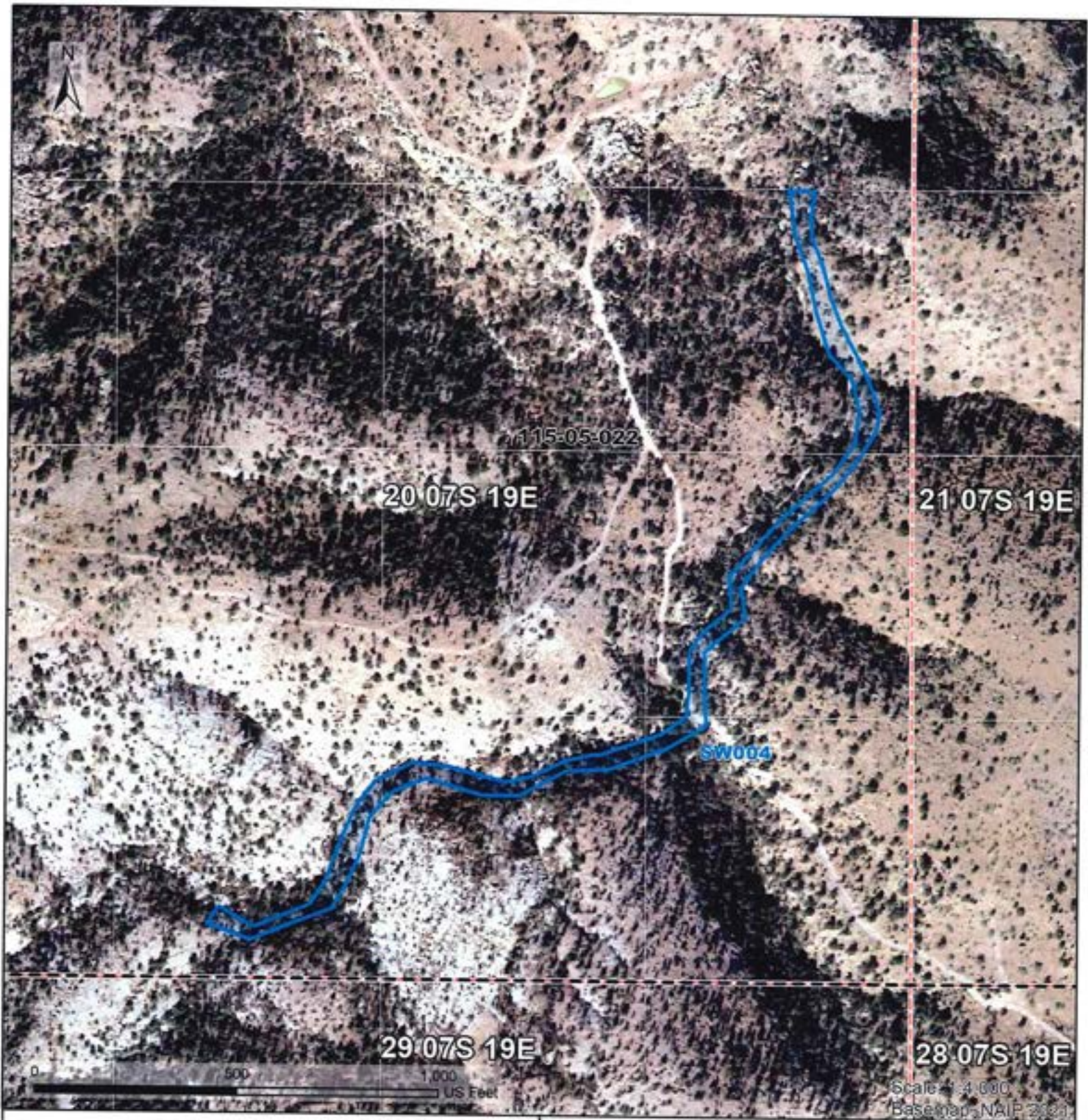


ADWR September 2024


**Abstract of Water Right
San Pedro Watershed**

1. Proposed Water Right No:	115-05-022-SW004
2. Owner of Water Right:	State of Arizona (State Land Department)
3. Landowner:	State of Arizona
4. Statement of Claimant No.(s):	39-0013206
5. Statement of Claimant Name(s):	State of Arizona (State Land Department)
6. Lessee or Permittee:	Lackner Living Trust
7. Basis of Right:	36-0005419
8. Beneficial Use:	Stockwatering and Wildlife
9. Priority Date:	October 28, 1985
10. Quantity:	Reasonable Use
11. Place of Use:	SENESE Section 20 T07S R19E
12. Point of Diversion:	None
13. Source of Water:	Surface Water (Aravaipa Creek)
14. Name of Facility:	Eddie's Draw

Additional Information



Beneficial Use

 Stock watering

 WFR Boundary

 PLSS Section

115-05-022-SW004

San Pedro River Watershed

Aravaipa Subwatershed



ADWR September 2024

Abstract of Water Right San Pedro Watershed

1. Proposed Water Right No:	115-05-004-SP002
2. Owner of Water Right:	State of Arizona (State Land Department)*
3. Landowner:	State of Arizona
4. Statement of Claimant No.(s):	39-0003479 Lackner Living Trust 39-0006959 State of Arizona (State Land Department) 39-0006961 State of Arizona (State Land Department)
5. Statement of Claimant Name(s):	Lackner Living Trust State of Arizona (State Land Department)
6. Lessee or Permittee:	Lackner Living Trust
7. Basis of Right:	38-0025568.0001 38-0088424 38-0088454 38-0094529
8. Beneficial Use:	Stockpond
9. Priority Date:	December 31, 1958
10. Quantity:	Not to exceed (\leq) 4 ac-ft with continuous fill
11. Place of Use:	SWNWNE Section 25 T07S R19E
12. Point of Diversion:	SWNWNE Section 25 T07S R19E
13. Source of Water:	Surface Water (Aravaipa Creek)
14. Name of Facility:	Dirt Tank #2

Additional Information

*Subject to Lessee's right to reimbursement, if any, for improvements.



SWNWNE25
07S 19E

SENWNE25
07S 19E



B02

SP002

NWSWNE25
07S 19E

NESWNE25
07S 19E

0 200 400
US Feet

Basemap: NAIP 2021

Scale: 1:1,500

Beneficial Use



Stockpond

Point of Diversion



Berm/Dam

115-05-004-SP002
San Pedro River Watershed
Aravaipa Subwatershed




ADWR September 2024

Abstract of Water Right San Pedro Watershed

1. Proposed Water Right No:	115-05-004-SP003
2. Owner of Water Right:	State of Arizona (State Land Department)*
3. Landowner:	State of Arizona
4. Statement of Claimant No.(s):	39-0003495 Lackner Living Trust 39-0006960 State of Arizona (State Land Department)
5. Statement of Claimant Name(s):	Lackner Living Trust State of Arizona (State Land Department)
6. Lessee or Permittee:	Lackner Living Trust
7. Basis of Right:	38-0025564.0001
8. Beneficial Use:	Stockpond
9. Priority Date:	December 31, 1974
10. Quantity:	Not to exceed (\leq) 4 ac-ft with continuous fill
11. Place of Use:	SWNESW Section 25 T07S R19E
12. Point of Diversion:	SWNESW Section 25 T07S R19E
13. Source of Water:	Surface Water (Aravaipa Creek)
14. Name of Facility:	Pasture Tank

Additional Information


*Subject to Lessee's right to reimbursement, if any, for improvements.



Beneficial Use

 Stockpond

Point of Diversion

 Berm/Dam

115-05-004-SP003
San Pedro River Watershed
Aravaipa Subwatershed



ADWR September 2024

Abstract of Water Right San Pedro Watershed

1. Proposed Water Right No:	115-05-004-SP005
2. Owner of Water Right:	State of Arizona (State Land Department)*
3. Landowner:	State of Arizona
4. Statement of Claimant No.(s):	39-0003480 Lackner Living Trust 39-0006965 State of Arizona (State Land Department)
5. Statement of Claimant Name(s):	Lackner Living Trust State of Arizona (State Land Department)
6. Lessee or Permittee:	Lackner Living Trust
7. Basis of Right:	38-0025555.0001 38-0094530
8. Beneficial Use:	Stockpond
9. Priority Date:	December 31, 1958
10. Quantity:	Not to exceed (\leq) 4 ac-ft with continuous fill
11. Place of Use:	NENWNE Section 31 T07S R19E
12. Point of Diversion:	NENWNE Section 31 T07S R19E
13. Source of Water:	Surface Water (Aravaipa Creek)
14. Name of Facility:	66 Peak Tank

Additional Information

*Subject to Lessee's right to reimbursement, if any, for improvements.



SESWSE30
07S 19E

SWSESE30
07S 19E

SP005

B65

NENWNE31
07S 19E

115-05-004

NWNENE31
07S 19E

0 200 400
US Feet


Basemap: NAIP 2021

Scale: 1:1,500

Beneficial Use

 Stockpond

Point of Diversion

 Bern/Dam



WFR Boundary

PLSS Section

115-05-004-SP005
San Pedro River Watershed

Aravaipa Subwatershed



ADWR September 2024

Abstract of Water Right San Pedro Watershed

1. Proposed Water Right No:	115-05-004-SP006
2. Owner of Water Right:	State of Arizona (State Land Department)*
3. Landowner:	State of Arizona
4. Statement of Claimant No.(s):	39-0003477 Lackner Living Trust 39-0006966 State of Arizona (State Land Department)
5. Statement of Claimant Name(s):	Lackner Living Trust State of Arizona (State Land Department)
6. Lessee or Permittee:	Lackner Living Trust
7. Basis of Right:	38-0025362.0001 38-0088453
8. Beneficial Use:	Stockpond
9. Priority Date:	December 31, 1948
10. Quantity:	Not to exceed (\leq) 4 ac-ft with continuous fill
11. Place of Use:	NWSENW Section 31 T07S R19E
12. Point of Diversion:	NWSENW Section 31 T07S R19E
13. Source of Water:	Surface Water (Aravaipa Creek)
14. Name of Facility:	Hank's Tank

Additional Information

*Subject to Lessee's right to reimbursement, if any, for improvements.



Beneficial Use

 Stockpond

Point of Diversion

 Berm/Dam

115-05-004-SP006
San Pedro River Watershed
Aravaipa Subwatershed



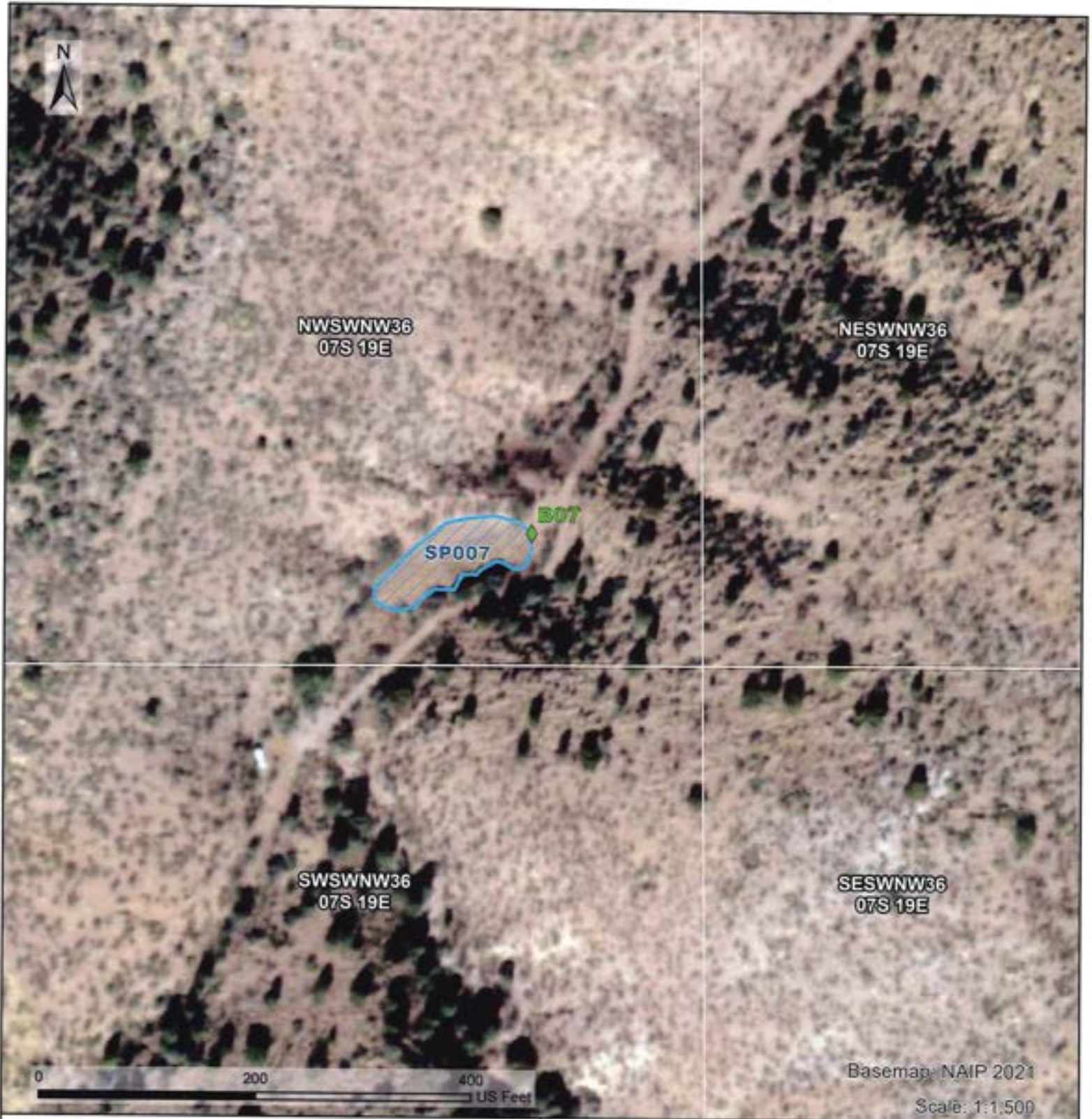
ADWR September 2024

Abstract of Water Right San Pedro Watershed

1. Proposed Water Right No:	115-05-004-SP007
2. Owner of Water Right:	State of Arizona (State Land Department)*
3. Landowner:	State of Arizona
4. Statement of Claimant No.(s):	39-0003476 Lackner Living Trust 39-0006972 State of Arizona (State Land Department)
5. Statement of Claimant Name(s):	Lackner Living Trust State of Arizona (State Land Department)
6. Lessee or Permittee:	Lackner Living Trust
7. Basis of Right:	38-0025556.0001 38-0025569.0001 38-0094531
8. Beneficial Use:	Stockpond
9. Priority Date:	December 31, 1957
10. Quantity:	Not to exceed (\leq) 4 ac-ft with continuous fill
11. Place of Use:	NWSWNW Section 36 T07S R19E
12. Point of Diversion:	NWSWNW Section 36 T07S R19E
13. Source of Water:	Surface Water (Aravaipa Creek)
14. Name of Facility:	Right Branch Tank

Additional Information


*Subject to Lessee's right to reimbursement, if any, for improvements.



Beneficial Use

 Stockpond

Point of Diversion

 Berm/Dam

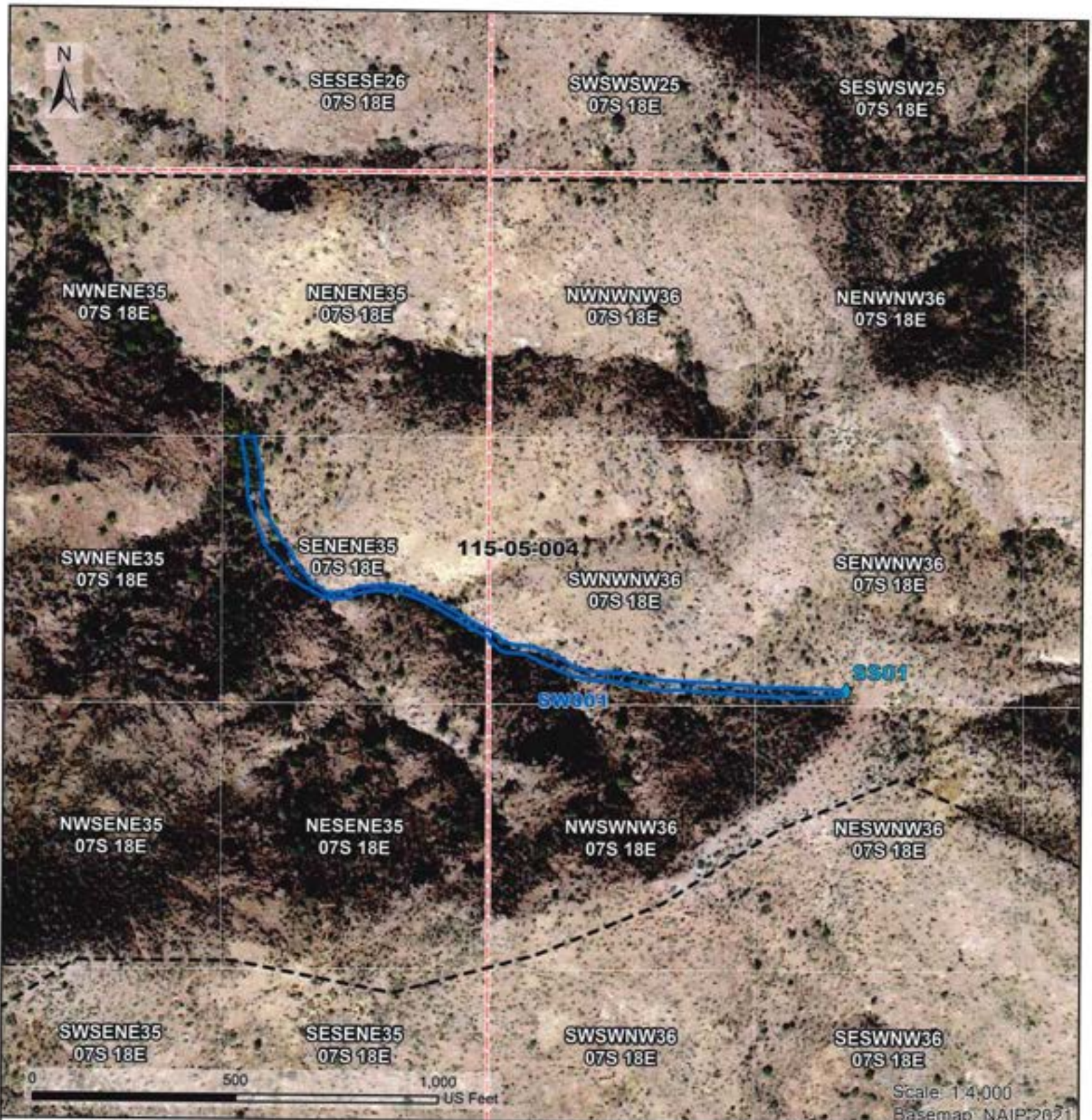
115-05-004-SP007
San Pedro River Watershed
Aravaipa Subwatershed



ADWR September 2024

Abstract of Water Right San Pedro Watershed


1. Proposed Water Right No:	115-05-004-SW001
2. Owner of Water Right:	Norma L. Lackner, Kirrilla M. Jeremy and William Ernest Lackner, Co-Trustees of the Lackner Living Trust, dated June 30, 1980
3. Landowner:	State of Arizona (State Land Department)
4. Statement of Claimant No.(s):	39-0003499
5. Statement of Claimant Name(s):	Norma L. Lackner, Kirrilla M. Jeremy and William Ernest Lackner, Co-Trustees of the Lackner Living Trust, dated June 30, 1980
6. Lessee or Permittee:	Norma L. Lackner, Kirrilla M. Jeremy and William Ernest Lackner, Co-Trustees of the Lackner Living Trust, dated June 30, 1980
7. Basis of Right:	36-0005006 36-25581
8. Beneficial Use	Stock watering and wildlife
9. Priority Date	December 31, 1932
10. Quantity:	Reasonable Use
11. Place of Use:	SENENE 35 T7S R18E
12. Point of Diversion:	SENENE 35 T7S R18E
13. Source of Water:	Surface Water (Aravaipa Creek)
14. Name of Facility:	Job Creek



Beneficial Use

 Stock watering

Point of Diversion

 Spring



WFR Boundary



PLSS Section

115-05-004-SW001

San Pedro River Watershed

Aravaipa Subwatershed




ADWR November 2024

Abstract of Water Right San Pedro Watershed

1. Proposed Water Right No:	115-05-004-SW002
2. Owner of Water Right:	State of Arizona (State Land Department)*
3. Landowner:	State of Arizona
4. Statement of Claimant No.(s):	39-0003498 Lackner Living Trust 39-0006951 State of Arizona (State Land Department)
5. Statement of Claimant Name(s):	Lackner Living Trust State of Arizona (State Land Department)
6. Lessee or Permittee:	Lackner Living Trust
7. Basis of Right:	36-0005007 36-0025576.001
8. Beneficial Use:	Stockwatering and Wildlife
9. Priority Date:	January 1, 1932
10. Quantity:	Reasonable Use
11. Place of Use:	SEWNNE Section 36 T07S R18E
12. Point of Diversion:	SEWNNE Section 36 T07S R18E
13. Source of Water:	Surface Water (Aravaipa Creek)
14. Name of Facility:	Hank's Spring

Additional Information

*Subject to Lessee's right to reimbursement, if any, for improvements.



115-05-004-SW002

San Pedro River Watershed

Aravaipa Subwatershed




ADWR September 2024

Abstract of Water Right San Pedro Watershed

1. Proposed Water Right No:	115-05-004-SW004
2. Owner of Water Right:	State of Arizona (State Land Department)*
3. Landowner:	State of Arizona
4. Statement of Claimant No.(s):	39-0003487 Lackner Living Trust 39-0013172 State of Arizona (State Land Department)
5. Statement of Claimant Name(s):	Lackner Living Trust State of Arizona (State Land Department)
6. Lessee or Permittee:	Lackner Living Trust
7. Basis of Right:	36-0005423 36-0025579.001
8. Beneficial Use:	Stockwatering and Wildlife
9. Priority Date:	January 1, 1949
10. Quantity:	Reasonable Use
11. Place of Use:	SWNENE Section 31 T07S R19E
12. Point of Diversion:	SWNENE Section 31 T07S R19E
13. Source of Water:	Surface Water (Aravaipa Creek)
14. Name of Facility:	Developed Spring #4

Additional Information

*Subject to Lessee's right to reimbursement, if any, for improvements.



115-05-004-SW004

San Pedro River Watershed

Aravaipa Subwatershed




ADWR September 2024

Abstract of Water Right San Pedro Watershed


1. Proposed Water Right No:	115-05-004-SW005
2. Owner of Water Right:	State of Arizona (State Land Department)*
3. Landowner:	State of Arizona
4. Statement of Claimant No.(s):	39-0003486 Lackner Living Trust 39-0006968 State of Arizona (State Land Department)
5. Statement of Claimant Name(s):	Lackner Living Trust State of Arizona (State Land Department)
6. Lessee or Permittee:	Lackner Living Trust
7. Basis of Right:	36-0005021 36-0025585.001
8. Beneficial Use:	Stockwatering and Wildlife
9. Priority Date:	January 1, 1932
10. Quantity:	Reasonable Use
11. Place of Use:	SWNENW Section 32 T07S R19E
12. Point of Diversion:	SWNENW Section 32 T07S R19E
13. Source of Water:	Surface Water (Aravaipa Creek)
14. Name of Facility:	Developed Spring #2

Additional Information

*Subject to Lessee's right to reimbursement, if any, for improvements.



Beneficial Use

 Stock watering

Point of Diversion

 Spring

115-05-004-SW005

San Pedro River Watershed

Aravaipa Subwatershed



ADWR September 2024

Abstract of Water Right San Pedro Watershed

1. Proposed Water Right No:	115-05-004-SW006
2. Owner of Water Right:	State of Arizona (State Land Department)*
3. Landowner:	State of Arizona
4. Statement of Claimant No.(s):	39-0003482 Lackner Living Trust 39-0006967 State of Arizona (State Land Department)
5. Statement of Claimant Name(s):	Lackner Living Trust State of Arizona (State Land Department)
6. Lessee or Permittee:	Lackner Living Trust
7. Basis of Right:	36-0005020 36-0025583.001
8. Beneficial Use:	Stockwatering and Wildlife
9. Priority Date:	January 1, 1932
10. Quantity:	Reasonable Use
11. Place of Use:	SWNENW Section 32 T07S R19E
12. Point of Diversion:	SWNENW Section 32 T07S R19E
13. Source of Water:	Surface Water (Aravaipa Creek)
14. Name of Facility:	Samaniego Spring

Additional Information

*Subject to Lessee's right to reimbursement, if any, for improvements.



- Beneficial Use
-  Stock watering
- Point of Diversion
-  Spring

115-05-004-SW006

San Pedro River Watershed
Aravaipa Subwatershed



ADWR September 2024

Abstract of Water Right San Pedro Watershed


1. Proposed Water Right No:	115-05-004-SW007
2. Owner of Water Right:	State of Arizona (State Land Department)*
3. Landowner:	State of Arizona
4. Statement of Claimant No.(s):	39-0003481 Lackner Living Trust 39-0006969 State of Arizona (State Land Department)
5. Statement of Claimant Name(s):	Lackner Living Trust State of Arizona (State Land Department)
6. Lessee or Permittee:	Lackner Living Trust
7. Basis of Right:	36-0005022 36-0025584.001
8. Beneficial Use:	Stockwatering and Wildlife
9. Priority Date:	January 1, 1932
10. Quantity:	Reasonable Use
11. Place of Use:	NWSESE Section 32 T07S R19E
12. Point of Diversion:	NWSESE Section 32 T07S R19E
13. Source of Water:	Surface Water (Aravaipa Creek)
14. Name of Facility:	Cooley Spring

Additional Information

*Subject to Lessee's right to reimbursement, if any, for improvements.



Beneficial Use

 Stock watering

Point of Diversion

 Spring

115-05-004-SW007

San Pedro River Watershed

Aravaipa Subwatershed




ADWR September 2024

Abstract of Water Right

San Pedro Watershed

1. Proposed Water Right No:	115-05-004-SW008
2. Owner of Water Right:	Norma L. Lackner, Kirrilla M. Jeremy and William Ernest Lackner, Co-Trustees of the Lackner Living Trust, dated June 30, 1980
3. Landowner:	State of Arizona (Arizona State Land Department)
4. Statement of Claimant No.(s):	39-0003488
5. Statement of Claimant Name(s):	Arizona State Land Department
6. Lessee or Permittee:	Norma L. Lackner, Kirrilla M. Jeremy and William Ernest Lackner, Co-Trustees of the Lackner Living Trust, dated June 30, 1980
7. Basis of Right:	36-0025577
8. Beneficial Use	Stock watering and wildlife
9. Priority Date	January 1, 1932
10. Quantity:	Reasonable Use
11. Place of Use:	SWSE 33 T7S R19E
12. Point of Diversion:	SWSE 33 T7S R19E
13. Source of Water:	Right Prong Four Mile Canyon
14. Name of Facility:	Developed Spring #12



115-05-004-SW008

San Pedro River Watershed

Aravaipa Subwatershed

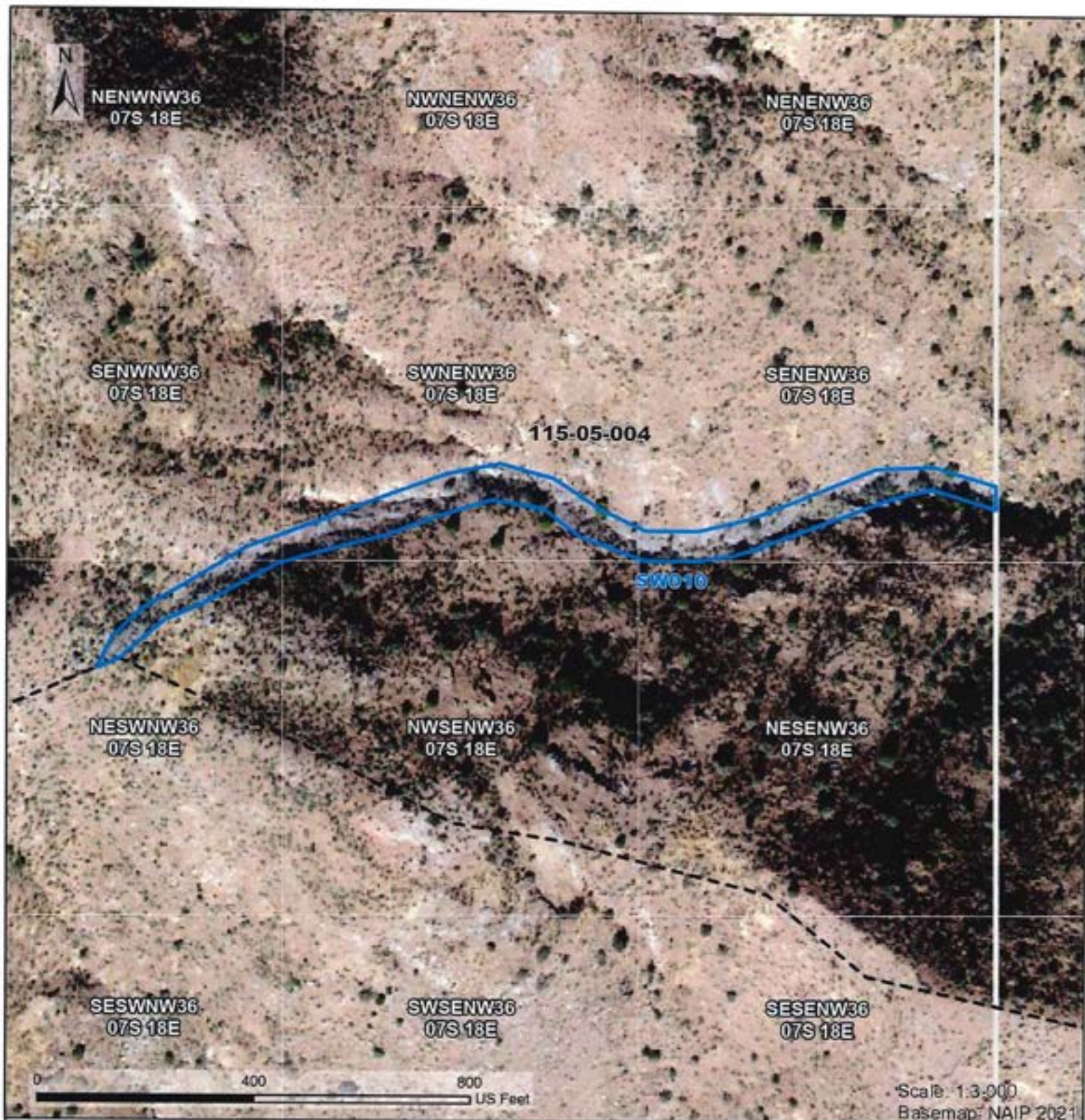



ADWR September 2024

**Abstract of Water Right
San Pedro Watershed**

1. Proposed Water Right No:	115-05-004-SW010
2. Owner of Water Right:	State of Arizona (State Land Department)
3. Landowner:	State of Arizona
4. Statement of Claimant No.(s):	39-0006966
5. Statement of Claimant Name(s):	State of Arizona (State Land Department)
6. Lessee or Permittee:	Lackner Living Trust
7. Basis of Right:	36-0005019 4A-0001596.001
8. Beneficial Use:	Stockwatering and Wildlife
9. Priority Date:	February 12, 1935
10. Quantity:	Reasonable Use
11. Place of Use:	SENENW Section 36 T07S R18E
12. Point of Diversion:	None
13. Source of Water:	Surface Water (Aravaipa Creek)
14. Name of Facility:	Right Prong Four Mile Canyon

Additional Information



Beneficial Use
 Stock watering

 WFR Boundary

115-05-004-SW010
San Pedro River Watershed
Redington Aravaipa Subwatershed



ADWR September 2024

Abstract of Water Right San Pedro Watershed

1. Proposed Water Right No:	115-05-004-SW011
2. Owner of Water Right:	State of Arizona (State Land Department)
3. Landowner:	State of Arizona
4. Statement of Claimant No.(s):	39-0006960 39-0006961
5. Statement of Claimant Name(s):	State of Arizona (State Land Department)
6. Lessee or Permittee:	Lackner Living Trust
7. Basis of Right:	36-0005014 36-0005015 36-0100152
8. Beneficial Use:	Stockwatering and Wildlife
9. Priority Date:	December 31, 1957
10. Quantity:	Reasonable Use
11. Place of Use:	NWSESW Section 25 T07S R19E
12. Point of Diversion:	None
13. Source of Water:	Surface Water (Aravaipa Creek)
14. Name of Facility:	#2 Wash

Additional Information

--



Beneficial Use
 Stock watering

115-05-004-SW011
San Pedro River Watershed
Aravaipa Subwatershed



ADWR September 2024

**Abstract of Water Right
San Pedro Watershed**

1. Proposed Water Right No:	115-05-004-SW012
2. Owner of Water Right:	State of Arizona (State Land Department)
3. Landowner:	State of Arizona
4. Statement of Claimant No.(s):	39-0006962
5. Statement of Claimant Name(s):	State of Arizona (State Land Department)
6. Lessee or Permittee:	Lackner Living Trust
7. Basis of Right:	36-0005016
8. Beneficial Use:	Stockwatering and Wildlife
9. Priority Date:	December 31, 1974
10. Quantity:	Reasonable Use
11. Place of Use:	NENWSE Section 36 T07S R19E
12. Point of Diversion:	None
13. Source of Water:	Surface Water (Aravaipa Creek)
14. Name of Facility:	Long Hollow

Additional Information



Beneficial Use
Stock watering

WFR Boundary
Township and Range

115-05-004-SW012
San Pedro River Watershed
Aravaipa Subwatershed



ADWR September 2024

**Abstract of Water Right
San Pedro Watershed**

1. Proposed Water Right No:	115-05-004-SW013
2. Owner of Water Right:	State of Arizona (State Land Department)
3. Landowner:	State of Arizona
4. Statement of Claimant No.(s):	39-0006965
5. Statement of Claimant Name(s):	State of Arizona (State Land Department)
6. Lessee or Permittee:	Lackner Living Trust
7. Basis of Right:	36-0005018
8. Beneficial Use:	Stockwatering and Wildlife
9. Priority Date:	December 31, 1958
10. Quantity:	Reasonable Use
11. Place of Use:	NWNENE Section 31 T07S R19E
12. Point of Diversion:	None
13. Source of Water:	Surface Water (Aravaipa Creek)
14. Name of Facility:	66 Wash

Additional Information



SESWSE30
07S 19E

SWSESE30
07S 19E

SW013

NENWNE31
07S 19E

115-05-004 NWNENE31
07S 19E

0 100 200
US Feet

Scale: 1:1,000
Basemap: NAIP 2021

Beneficial Use
Stock watering

WFR Boundary
PLSS Section

115-05-004-SW013

San Pedro River Watershed
Aravaipa Subwatershed

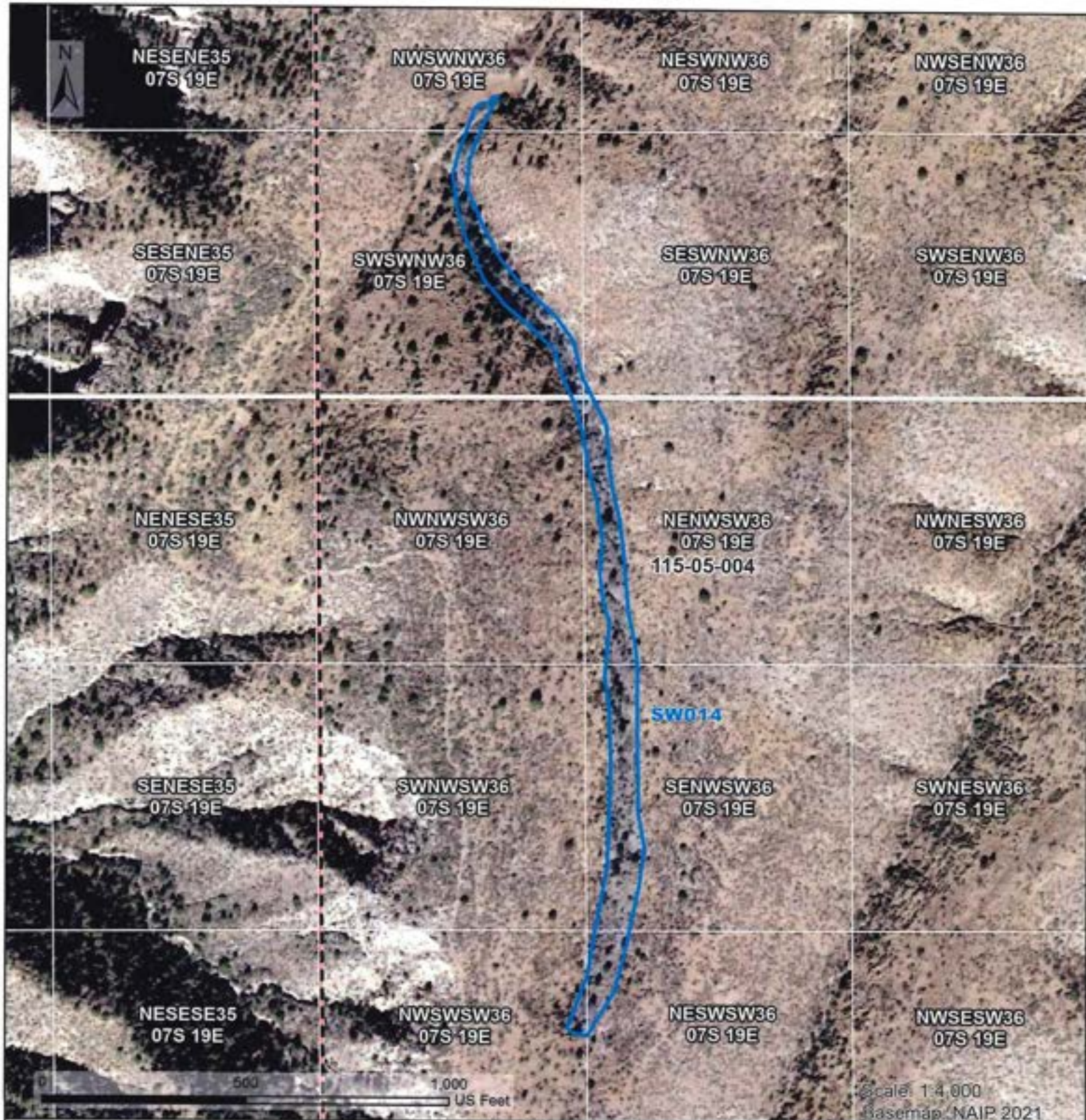


ADWR September 2024

**Abstract of Water Right
San Pedro Watershed**

1. Proposed Water Right No:	115-05-004-SW014
2. Owner of Water Right:	State of Arizona (State Land Department)
3. Landowner:	State of Arizona
4. Statement of Claimant No.(s):	39-0006972
5. Statement of Claimant Name(s):	State of Arizona (State Land Department)
6. Lessee or Permittee:	Lackner Living Trust
7. Basis of Right:	36-0005025
8. Beneficial Use:	Stockwatering and Wildlife
9. Priority Date:	December 31, 1957
10. Quantity:	Reasonable Use
11. Place of Use:	SENWSW Section 36 T07S R19E
12. Point of Diversion:	None
13. Source of Water:	Surface Water (Aravaipa Creek)
14. Name of Facility:	Right Branch Hollow Canyon

Additional Information



Beneficial Use
Stock watering

WFR Boundary
PLSS Section

115-05-004-SW014

San Pedro River Watershed
Aravaipa Subwatershed




ADWR September 2024

Abstract of Water Right San Pedro Watershed

1. Proposed Water Right No:	115-05-038-SW001
2. Owner of Water Right:	Norma L. Lackner, Kirrilla M. Jeremy and William Ernest Lackner, Co-Trustees of the Lackner Living Trust, dated June 30, 1980
3. Landowner:	Norma L. Lackner, Kirrilla M. Jeremy and William Ernest Lackner, Co-Trustees of the Lackner Living Trust, dated June 30, 1980
4. Statement of Claimant No.(s):	39-0003493
5. Statement of Claimant Name(s):	Norma L. Lackner, Kirrilla M. Jeremy and William Ernest Lackner, Co-Trustees of the Lackner Living Trust, dated June 30, 1980
6. Lessee or Permittee:	None
7. Basis of Right:	36-0025571
8. Beneficial Use	Stock watering and wildlife
9. Priority Date	January 1, 1935
10. Quantity:	Reasonable Use
11. Place of Use:	SENE SW 29 T7S R19E
12. Point of Diversion:	SENE SW 29 T7S R19E
13. Source of Water:	Turkey Creek
14. Name of Facility:	Van Dyke Spring



Beneficial Use

 Stock watering

Point of Diversion

 Spring

115-05-038-SW001

San Pedro River Watershed


Aravaipa Subwatershed



ADWR September 2024

Abstract of Water Right San Pedro Watershed

1. Proposed Water Right No:	115-05-038-SW002
2. Owner of Water Right:	Norma L. Lackner, Kirrilla M. Jeremy and William Ernest Lackner, Co-Trustees of the Lackner Living Trust, dated June 30, 1980
3. Landowner:	Norma L. Lackner, Kirrilla M. Jeremy and William Ernest Lackner, Co-Trustees of the Lackner Living Trust, dated June 30, 1980
4. Statement of Claimant No.(s):	39-0003496
5. Statement of Claimant Name(s):	Norma L. Lackner, Kirrilla M. Jeremy and William Ernest Lackner, Co-Trustees of the Lackner Living Trust, dated June 30, 1980
6. Lessee or Permittee:	None
7. Basis of Right:	36-0025573
8. Beneficial Use	Stock watering and wildlife
9. Priority Date	January 1, 1932
10. Quantity:	Reasonable Use
11. Place of Use:	NWSWSE 29 T7S R19E
12. Point of Diversion:	None
13. Source of Water:	Turkey Creek Canyon
14. Name of Facility:	ISU-Turkey Creek



Beneficial Use

 Stock watering

115-05-038-SW002

San Pedro River Watershed

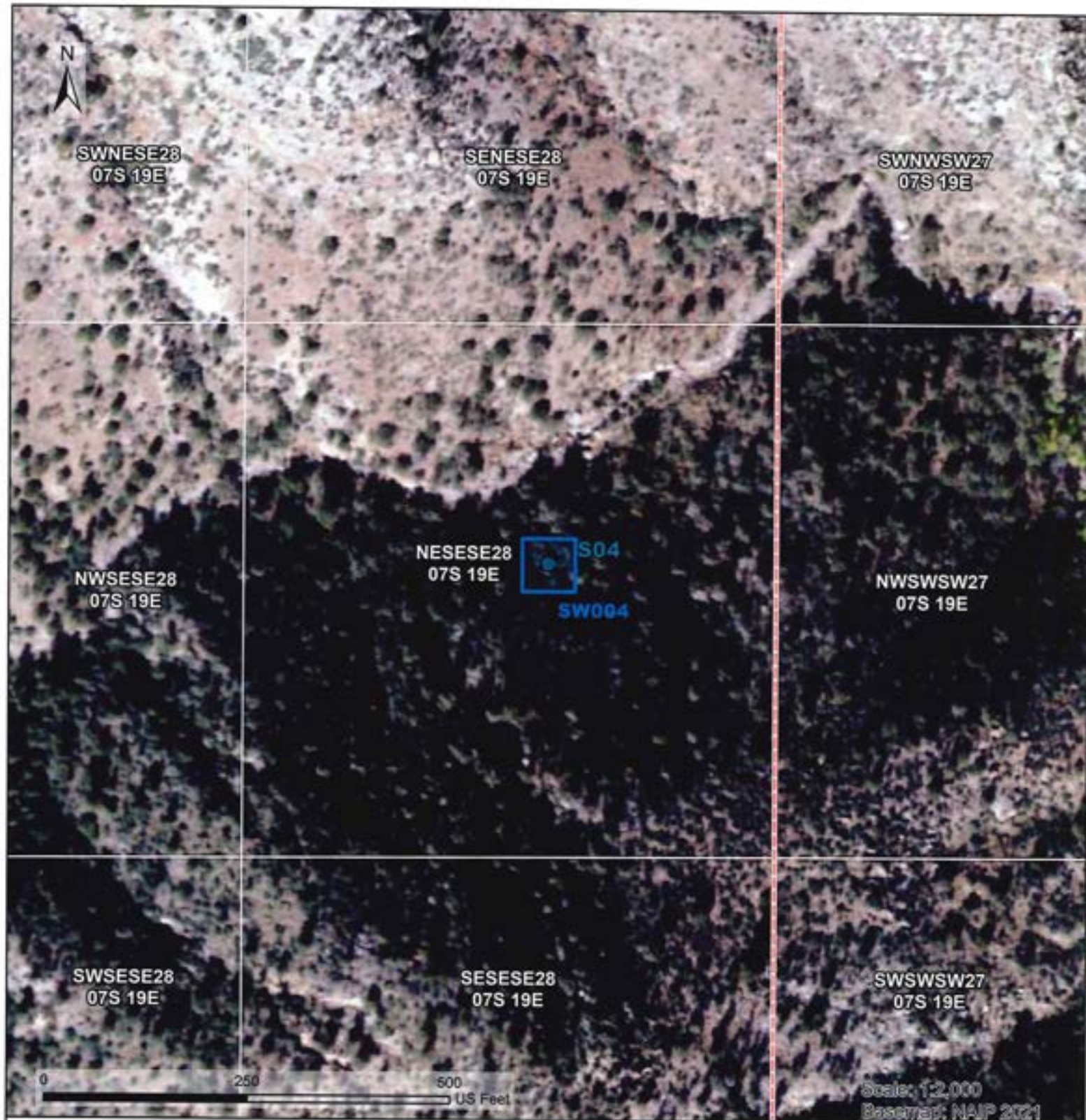
Aravaipa Subwatershed



ADWR September 2024

Abstract of Water Right San Pedro Watershed

1. Proposed Water Right No:	115-05-038-SW004
2. Owner of Water Right:	Norma L. Lackner, Kirrilla M. Jeremy and William Ernest Lackner, Co-Trustees of the Lackner Living Trust, dated June 30, 1980
3. Landowner:	Norma L. Lackner, Kirrilla M. Jeremy and William Ernest Lackner, Co-Trustees of the Lackner Living Trust, dated June 30, 1980
4. Statement of Claimant No.(s):	39-0003492
5. Statement of Claimant Name(s):	Norma L. Lackner, Kirrilla M. Jeremy and William Ernest Lackner, Co-Trustees of the Lackner Living Trust, dated June 30, 1980
6. Lessee or Permittee:	None
7. Basis of Right:	36-0025572
8. Beneficial Use	Stock watering and wildlife
9. Priority Date	January 1, 1941
10. Quantity:	Reasonable Use
11. Place of Use:	NESESE 28 T7S R19E
12. Point of Diversion:	NWSESE 28 T7S R19E
13. Source of Water:	Right Prong Four Mile Creek
14. Name of Facility:	Developed Spring #1



Beneficial Use
 Stock watering
 Point of Diversion
 Spring

 PLSS Section

115-05-038-SW004

San Pedro River Watershed
 Aravaipa Subwatershed



ADWR September 2024

Abstract of Water Right San Pedro Watershed

1. Proposed Water Right:	115-05-038-SP001
2. Owner of Right:	Norma L. Lackner, Kirrilla M. Jeremy, and William Ernest Lackner, Co-Trustees of the Lackner Living Trust Dated June 30, 1980
3. Landowner:	Norma L. Lackner, Kirrilla M. Jeremy, and William Ernest Lackner, Co-Trustees of the Lackner Living Trust Dated June 30, 1980
4. Statement of Claimant No.(s):	39-0003503
5. Statement of Claimant Name(s):	Norma L. Lackner, Kirrilla M. Jeremy, and William Ernest Lackner, Co-Trustees of the Lackner Living Trust Dated June 30, 1980
6. Lessee or Permittee:	None
7. Basis of Right:	38-0025561
8. Beneficial Use:	Stockpond
9. Priority Date:	December 31, 1958
10. Quantity:	Not to exceed (\leq) 4 acre-feet with continuous fill
11. Place of Use:	SE SW SW Section 28 T07S R19E
12. Point of Diversion:	SE SW SW Section 28 T07S R19E
13. Source of Water:	Right Prong Four Mile Creek
14. Name of Facility:	Turquoise Dirt Tank

Additional Information

--



Basemap: NAIP 2021

Scale: 1:1,500

Beneficial Use

Stockpond

Point of Diversion

Berm/Dam

WFR Boundary
PLSS Section

115-05-038-SP001
San Pedro River Watershed

Aravaipa Subwatershed



ADWR November 2024

Abstract of Water Right San Pedro Watershed

1. Proposed Water Right No:	115-05-038-SP002
2. Owner of Water Right:	Norma L. Lackner, Kirrilla M. Jeremy and William Ernest Lackner, Co-Trustees of the Lackner Living Trust, dated June 30, 1980
3. Landowner:	Norma L. Lackner, Kirrilla M. Jeremy and William Ernest Lackner, Co-Trustees of the Lackner Living Trust, dated June 30, 1980
4. Statement of Claimant No.(s):	39-0003505
5. Statement of Claimant Name(s):	Norma L. Lackner, Kirrilla M. Jeremy and William Ernest Lackner, Co-Trustees of the Lackner Living Trust, dated June 30, 1980
6. Lessee or Permittee:	None
7. Basis of Right:	38-0025559
8. Beneficial Use	Stock Pond
9. Priority Date	December 31, 1962
10. Quantity:	Not to exceed (\leq) 4 ac-ft. with continuous fill
11. Place of Use:	NWNENE 05 T8S R19E
12. Point of Diversion:	NWNENE 05 T8S R19E
13. Source of Water:	Right Prong Four Mile Canyon
14. Name of Facility:	Cooley Tank



Beneficial Use

 Stockpond

Point of Diversion

 Berm/Dam

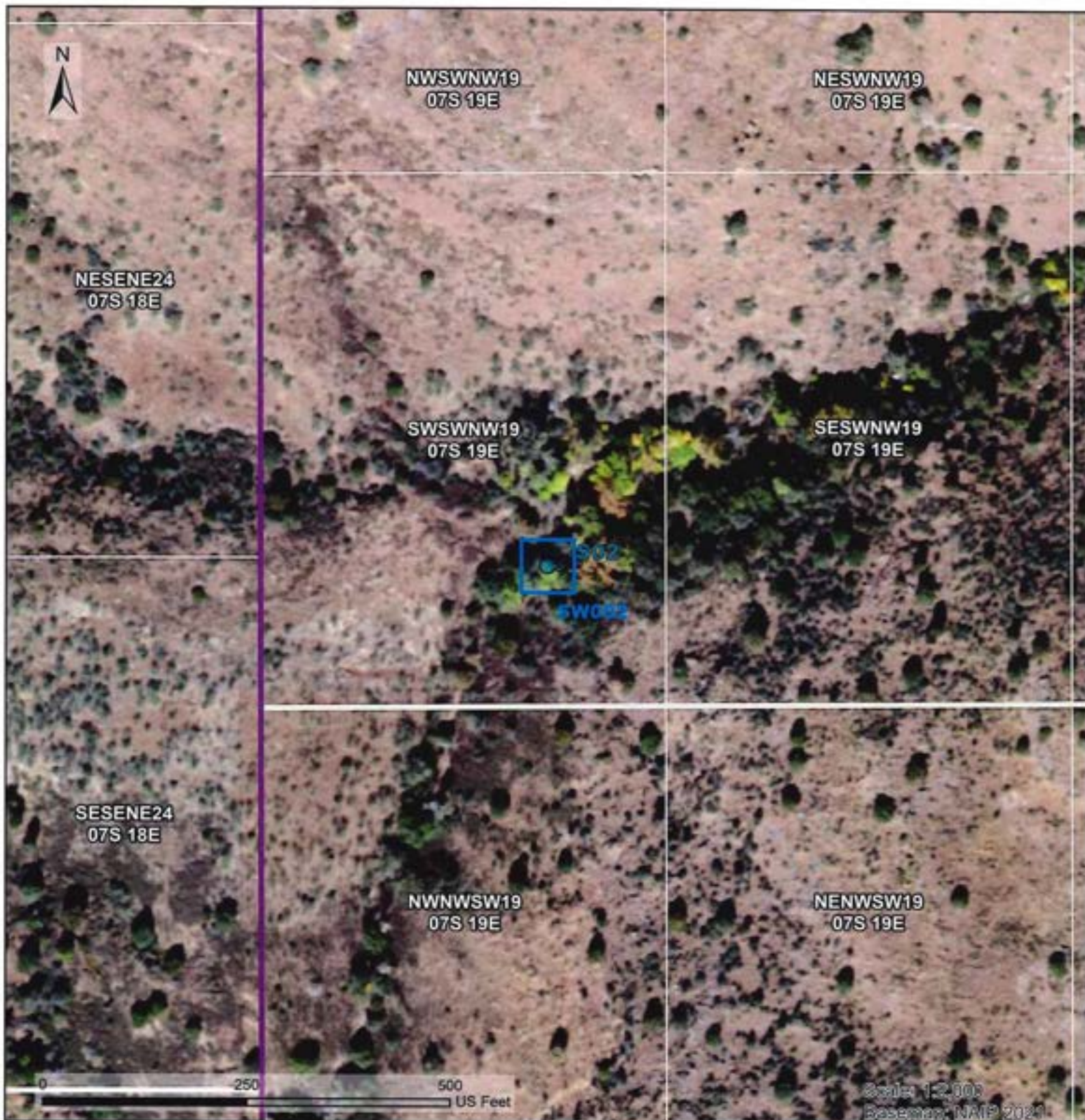
115-05-038-SP002
San Pedro River Watershed
Aravaipa Subwatershed



ADWR September 2024

Abstract of Water Right San Pedro Watershed

1. Proposed Water Right No:	115-05-042-SW002
2. Owner of Water Right:	Norma L. Lackner, Kirrilla M. Jeremy and William Ernest Lackner, Co-Trustees of the Lackner Living Trust, dated June 30, 1980
3. Landowner:	Norma L. Lackner, Kirrilla M. Jeremy and William Ernest Lackner, Co-Trustees of the Lackner Living Trust, dated June 30, 1980
4. Statement of Claimant No.(s):	39-0003508
5. Statement of Claimant Name(s):	Norma L. Lackner, Kirrilla M. Jeremy and William Ernest Lackner, Co-Trustees of the Lackner Living Trust, dated June 30, 1980
6. Lessee or Permittee:	None
7. Basis of Right:	36-0025586
8. Beneficial Use	Stock watering and wildlife
9. Priority Date	January 1, 1965
10. Quantity:	Reasonable Use
11. Place of Use:	SESWNW 19 T7S R19E
12. Point of Diversion:	SESWNW 19 T7S R19E
13. Source of Water:	Oak Grove Canyon
14. Name of Facility:	Lime Camp Spring



Beneficial Use
 Stock watering
Point of Diversion
 Spring

 Township and Range

115-05-042-SW002

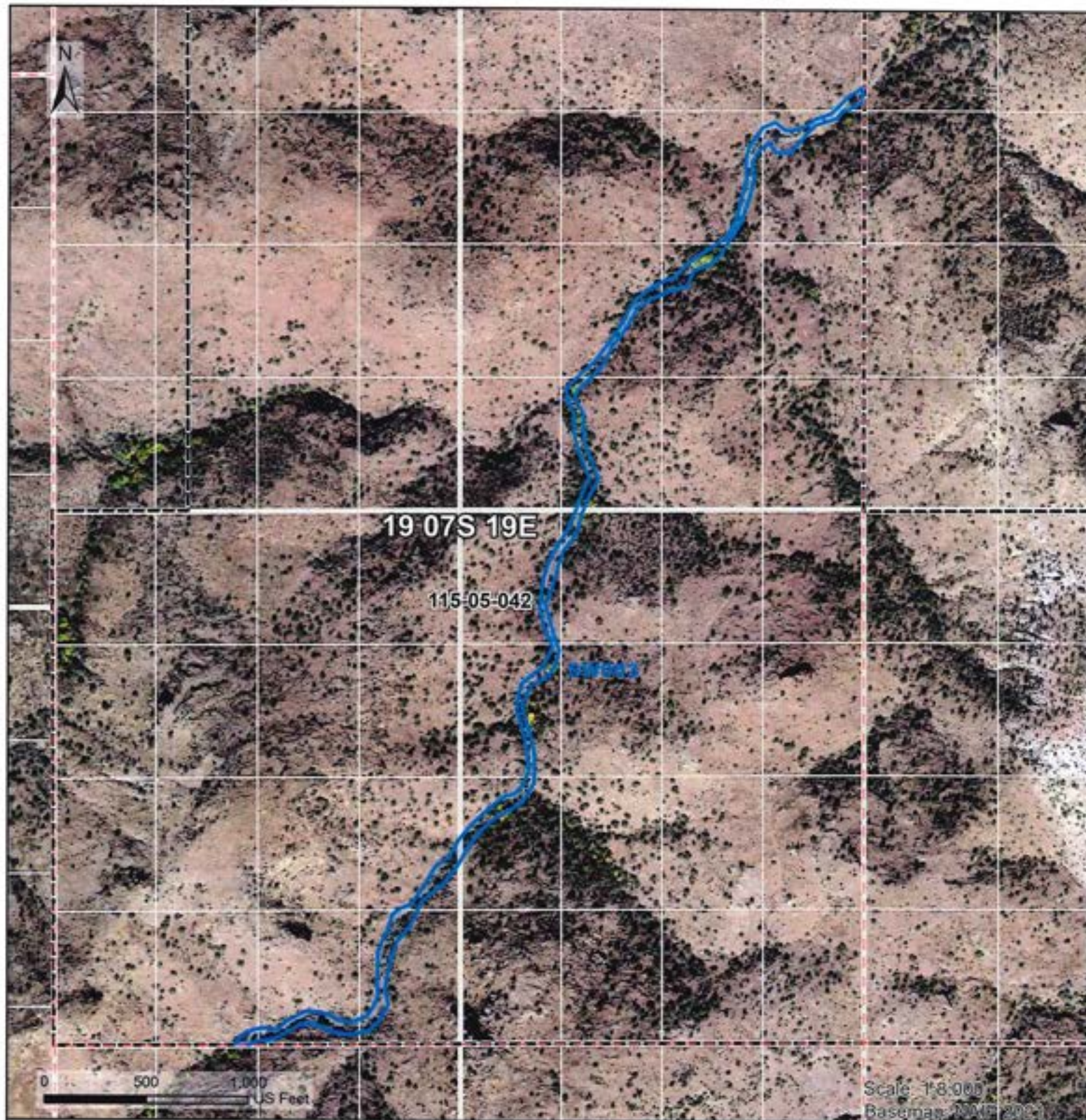
San Pedro River Watershed
 Aravaipa Subwatershed



ADWR September 2024

Abstract of Water Right San Pedro Watershed

1. Proposed Water Right No:	115-05-042-SW003
2. Owner of Water Right:	Norma L. Lackner, Kirrilla M. Jeremy and William Ernest Lackner, Co-Trustees of the Lackner Living Trust, dated June 30, 1980
3. Landowner:	Norma L. Lackner, Kirrilla M. Jeremy and William Ernest Lackner, Co-Trustees of the Lackner Living Trust, dated June 30, 1980
4. Statement of Claimant No.(s):	39-0003507
5. Statement of Claimant Name(s):	Norma L. Lackner, Kirrilla M. Jeremy and William Ernest Lackner, Co-Trustees of the Lackner Living Trust, dated June 30, 1980
6. Lessee or Permittee:	None
7. Basis of Right:	36-0025574
8. Beneficial Use	Stock watering and wildlife
9. Priority Date	January 1, 1932
10. Quantity:	Reasonable Use
11. Place of Use:	SESWSW 19 T7S R19E
12. Point of Diversion:	None
13. Source of Water:	Garden Spring Canyon
14. Name of Facility:	ISU-Garden Spring Canyon



Beneficial Use
Stock watering

WFR Boundary
PLSS Section

115-05-042-SW003

San Pedro River Watershed
Aravaipa Subwatershed



ADWR September 2024

Abstract of Water Right San Pedro Watershed

1. Proposed Water Right No:	115-05-004-SW009
2. Owner of Water Right:	Norma L. Lackner, Kirrilla M. Jeremy and William Ernest Lackner, Co-Trustees of the Lackner Living Trust, dated June 30, 1980
3. Landowner:	State of Arizona (State Land Department)
4. Statement of Claimant No.(s):	39-0003489
5. Statement of Claimant Name(s):	Norma L. Lackner, Kirrilla M. Jeremy and William Ernest Lackner, Co-Trustees of the Lackner Living Trust, dated June 30, 1980
6. Lessee or Permittee:	Norma L. Lackner, Kirrilla M. Jeremy and William Ernest Lackner, Co-Trustees of the Lackner Living Trust, dated June 30, 1980
7. Basis of Right:	36-0025578
8. Beneficial Use	Stock watering and wildlife
9. Priority Date	January 1, 1932
10. Quantity:	Reasonable Use
11. Place of Use:	SE SW SE 33 T7S 19E
12. Point of Diversion:	SE SW SE 33 T7S 19E
13. Source of Water:	Right Prong Four Mile Canyon
14. Name of Facility:	Developed Spring #11



NWSWSE33
07S 19E

NESWSE33
07S 19E

115-05-004

SWSWSE33
07S 19E

SESWSE33
07S 19E



NWNENW04
08S 19E

NENENW04
08S 19E

NWNWNE04
08S 19E

0 250 500
US Feet

Scale: 1"=100'
Base map: NAIP 2021

 WFR Boundary
 Township and Range

115-05-004-SW009

San Pedro River Watershed
Aravaipa Subwatershed




ADWR September 2024

Abstract of Water Right San Pedro Watershed

1. Proposed Water Right:	115-05-038-SW003
2. Owner of Right:	Norma L. Lackner, Kirrilla M. Jeremy, and William Ernest Lackner, Co-Trustees of the Lackner Living Trust Dated June 30, 1980
3. Landowner:	Norma L. Lackner, Kirrilla M. Jeremy, and William Ernest Lackner, Co-Trustees of the Lackner Living Trust Dated June 30, 1980 State of Arizona (State Land Department)*
4. Statement of Claimant No.(s):	39-0003506
5. Statement of Claimant Name(s):	Norma L. Lackner, Kirrilla M. Jeremy, and William Ernest Lackner, Co-Trustees of the Lackner Living Trust Dated June 30, 1980
6. Lessee or Permittee:	None
7. Basis of Right:	36-0025575 55-xxxxxxx 55-xxxxxxx
8. Beneficial Use:	Stockwatering and Wildlife
9. Priority Date:	December 31, 1913
10. Quantity:	Reasonable use
11. Place of Use:	SW NE SE Section 20 T07S R19E (ASLD) SW NE NE Section 20 T07S R19E (ASLD) SW NW NE Section 20 T07S R19E (ASLD) NE NE SW Section 20 T07S R19E SW SE SW Section 20 T07S R19E NW NW NE Section 29 T07S R19E NW NW NW Section 29 T07S R19E SW NE NE Section 30 T07S R19E SW SW NE Section 30 T07S R19E (Doc Ison Spring)
12. Point of Diversion:	Doc Ison Spring: SW SW NE Section 30 T07S R19E Well: SW SE SW Section 20 T07S R19E Well: NW NE NE Section 30 T07S R19E
13. Source of Water:	Turkey Creek
14. Name of Facility:	Doc Ison Spring

Additional Information



Beneficial Use

 Stock watering

 Point of Diversion

 Spring

 WFR Boundary

 PLSS Section

115-05-038-SW003

San Pedro River Watershed

Aravaipa Subwatershed



ADWR September 2024

Abstract of Water Right San Pedro Watershed

1. Proposed Water Right No:	115-05-038-SP003
2. Owner of Water Right:	Norma L. Lackner, Kirrilla M. Jeremy and William Ernest Lackner, Co-Trustees of the Lackner Living Trust, dated June 30, 1980
3. Landowner:	Norma L. Lackner, Kirrilla M. Jeremy and William Ernest Lackner, Co-Trustees of the Lackner Living Trust, dated June 30, 1980
4. Statement of Claimant No.(s):	39-17986
5. Statement of Claimant Name(s):	Norma L. Lackner, Kirrilla M. Jeremy and William Ernest Lackner, Co-Trustees of the Lackner Living Trust, dated June 30, 1980
6. Lessee or Permittee:	None
7. Basis of Right:	38-0095737
8. Beneficial Use	Stock Pond
9. Priority Date	January 1, 1948
10. Quantity:	Not to exceed (\leq) 4 ac-ft. with continuous fill
11. Place of Use:	SESWNW 29 T7S R19E
12. Point of Diversion:	SESWNW 29 T7S R19E
13. Source of Water:	Turkey Creek
14. Name of Facility:	Van Dyke Tank



Beneficial Use

 Stockpond

Point of Diversion

 Berm/Dam

115-05-038-SP003
San Pedro River Watershed
Aravaipa Subwatershed




ADWR September 2024



Abstract of Water Right San Pedro Watershed

1. Proposed Water Right:	115-05-038-SP004
2. Owner of Right:	Norma L. Lackner, Kirrilla M. Jeremy, and William Ernest Lackner, Co-Trustees of the Lackner Living Trust Dated June 30, 1980
3. Landowner:	Norma L. Lackner, Kirrilla M. Jeremy, and William Ernest Lackner, Co-Trustees of the Lackner Living Trust Dated June 30, 1980
4. Statement of Claimant No.(s):	39-0003475
5. Statement of Claimant Name(s):	Norma L. Lackner, Kirrilla M. Jeremy, and William Ernest Lackner, Co-Trustees of the Lackner Living Trust Dated June 30, 1980
6. Lessee or Permittee:	None
7. Basis of Right:	38-0025560
8. Beneficial Use:	Stockpond and Stockwatering
9. Priority Date:	December 31, 1948
10. Quantity:	Not to exceed (\leq) 4 acre-feet with continuous fill
11. Place of Use:*	NW SE NW Section 27 T07S R19E SW NW NE Section 27 T07S R19E NE SW NE Section 27 T07S R19E NE SE NE Section 27 T07S R19E NE NE SW Section 27 T07S R19E NW NE SE Section 27 T07S R19E NE NE NW Section 28 T07S R19E SW SE NE Section 28 T07S R19E (Horse Pasture Dirt Tank)
12. Point of Diversion:	SW SE NE Section 28 T07S R19E
13. Source of Water:	Turkey Creek
14. Name of Facility:	Dirt Tank #3 (Horse Pasture Dirt Tank)

Additional Information

*Horse Pasture Dirt Tank connects directly to a pipeline. The additional places of use represent troughs and drinkers that are supplied water from Horse Pasture Dirt Tank via the pipeline.



Beneficial Use
 Stockpond
Point of Diversion
 Berm/Dam

115-05-038-SP004
San Pedro River Watershed
Aravaipa Subwatershed



ADWR September 2024


Abstract of Water Right San Pedro Watershed

1. Proposed Water Right:	115-05-042-SW001
2. Owner of Right:	Norma L. Lackner, Kirrilla M. Jeremy, and William Ernest Lackner, Co-Trustees of the Lackner Living Trust Dated June 30, 1980
3. Landowner:	Norma L. Lackner, Kirrilla M. Jeremy, and William Ernest Lackner, Co-Trustees of the Lackner Living Trust Dated June 30, 1980 State of Arizona (State Land Department)*
4. Statement of Claimant No.(s):	39-0003491
5. Statement of Claimant Name(s):	Norma L. Lackner, Kirrilla M. Jeremy, and William Ernest Lackner, Co-Trustees of the Lackner Living Trust Dated June 30, 1980
6. Lessee or Permittee:	Norma L. Lackner, Kirrilla M. Jeremy, and William Ernest Lackner, Co-Trustees of the Lackner Living Trust Dated June 30, 1980
7. Basis of Right:	10-0501044.3200 10-0505563.1100 36-0025570
8. Beneficial Use:	Stockwatering and Wildlife
9. Priority Date:	December 31, 1913
10. Quantity:	Reasonable Use
11. Place of Use*:	NE NE NE Section 19 T07S R19E (Garden Spring) SW SW NE Section 17 T07S R19E (ASLD) SE SE NW Section 17 T07S R19E (ASLD) NW NE SW Section 17 T07S R19E (ASLD) SE NW SE Section 17 T07S R19E (ASLD)
12. Point of Diversion:	NE NE NE Section 19 T07S R19E
13. Source of Water:	Garden Spring Canyon
14. Name of Facility:	Garden Spring



Additional Information

*The spring is located on deeded land owned by the Lackner Living Trust Dated June 30, 1980, in Section 19 T07S R19E and connected to a pipeline that is situated on land owned by the State of Arizona in Section 17 T07S R19E. Each additional place of use identified above represents a trough or drinker that is connected to the pipeline and receives water from the spring.

*The spring is located on deeded land owned by the Lackner Living Trust dated June 30, 1980, in Section 30 Township 07 South Range 19 East and is connected to a pipeline that extends onto land owned by the State of Arizona (State Land Department) in Section 20 Township 07 South Range 19 East. Each additional place of use identified above represents a trough or drinker located along the pipeline that receives water from the spring and wells.



Beneficial Use
 Stock watering
 Point of Diversion
 Spring

 WFR Boundary
 PLSS Section

115-05-042-SW001
San Pedro River Watershed
 Aravaipa Subwatershed



ADWR September 2024