

1
2
3
4
5
6
7
8
9
10
11
12
13
14
15
16
17
18
19
20
21
22
23
24
25
26
27

IN THE SUPERIOR COURT OF THE STATE OF ARIZONA
IN AND FOR THE COUNTY OF MARICOPA

IN RE: THE GENERAL
ADJUDICATION OF ALL RIGHTS
TO USE WATER IN THE GILA
RIVER SYSTEM AND SOURCE

No. W-1 (Salt)
No. W-2 (Verde)
No. W-3 (Upper Gila)
No. W-4 (San Pedro)

Contested Cases Nos. W1-11-3324

**ORDER ON MOTION FOR
APPROVAL OF STIPULATION,
WITHDRAWAL OF OBJECTIONS,
AND PROPOSED WATER RIGHT
ABSTRACTS FOR WFR 115-04-ADC-
006**

(Assigned to the Hon. Mark H. Brain)

(Referred to Special Master Susan Ward
Harris)

Contested Case Name: *In re Joel William Rubin.*

Descriptive Summary: The Special Master approves proposed abstract of water rights relating to Watershed File Report 115-04-ADC-006.

Statement of Claimant Nos.: 39-992281.

Date of Filing: *Aug. 7*, 2021.

Number of Pages: 2 + 6 (attachments) = 8 (total).

The Court having reviewed the Motion for Approval of Stipulation, Withdrawal of Objections, and Proposed Water Right Abstracts for WFR 115-04-ADC-006 and good cause appearing therefor,

...


1
2
3
4
5
6
7
8
9
10
11
12
13
14
15
16
17
18
19
20
21
22
23
24
25
26
27

IT IS ORDERED:

1. The proposed water right abstracts and maps attached hereto as Exhibits 1 and 2 are approved. The abstracts will be included in a Catalog of Proposed Water Rights created pursuant to Section 15 of the Rules for Proceedings Before the Special Master.

2. The objections to Watershed File Report No. 115-04-ADC-006 are withdrawn without precedent in any other contested case in the adjudication proceedings, and preserving all objections to the San Pedro HSR, including all objections to all Watershed File Reports and Zone 2 Well Reports contained in the HSR, other than WFR No. 115-04-ADC-006.

DATED this 4th day of August, 2021.



Susan Ward Harris
Special Master

ORIGINAL of the foregoing delivered this 4th day of August, 2021 for filing and distribution to all persons appearing on the Court-approved mailing list in Case No. W-11-3324.



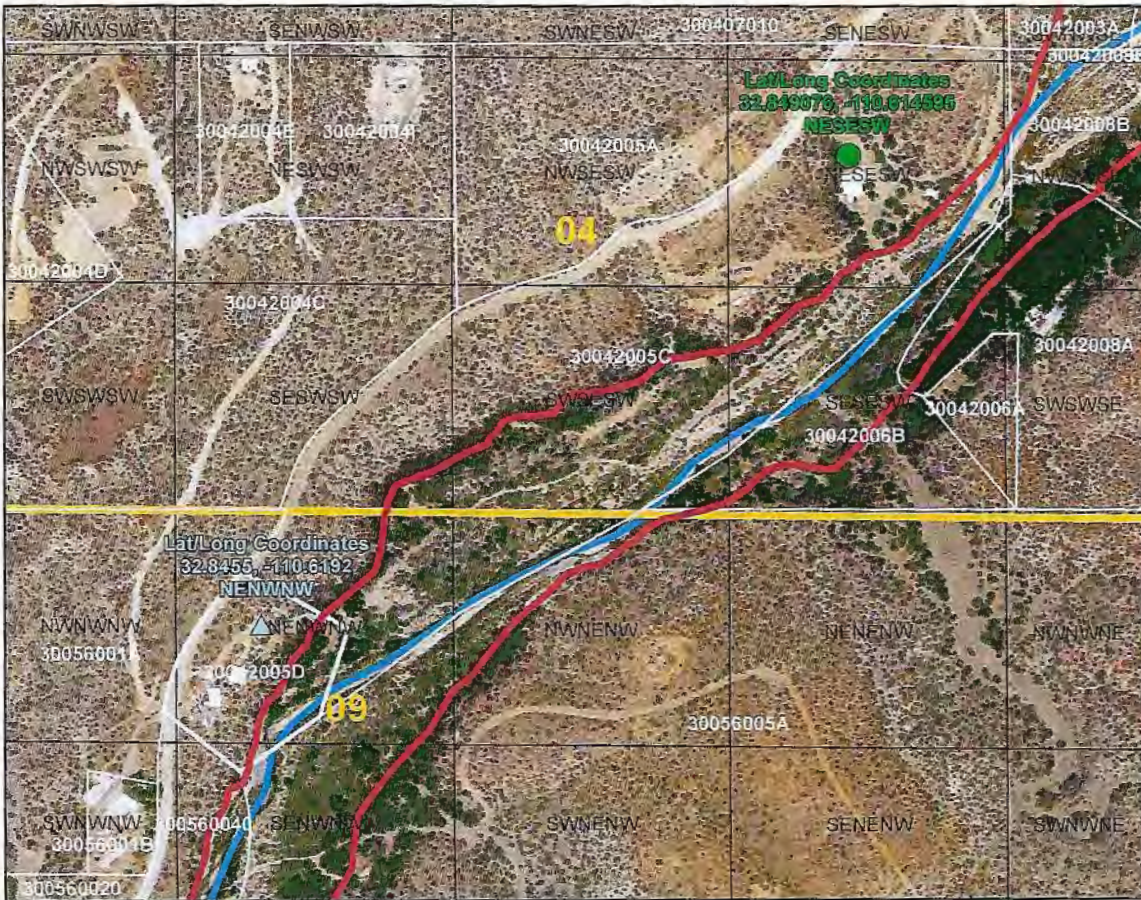
EXHIBIT 1

Abstract of Water Right San Pedro Watershed

1. Proposed Water Right:	115-04-ADC-006-DM001
2. Owner of Right:	Joel Rubin 88675 East Aravaipa Road Winkelman, AZ 85192
3. Landowner:	Joel Rubin
4. Statement of Claimant No.(s):	39-0002281
5. Statement of Claimant Name(s):	Joel W. Rubin
6. Lessee or Permittee:	None
7. Basis of Right:	36-106052
8. Beneficial Use:	Domestic
9. Priority Date:	March 11, 1911
10. Quantity:	2 AFA (2 homes: 1 AFA per home) Max rate of diversion: 35 gpm
11. Place of Use*:	NE SE SW Section 4 T07S R17E of the Gila and Salt River Base and Meridian, Pinal County, Arizona House 1: 32.84890, -110.61459 House 2: 32.84879, -110.61399
12. Point of Diversion*:	55-618156 NE SE SW Section 4 T07S R17E of the Gila and Salt River Base and Meridian, Pinal County, Arizona
13. Source of Water:	Subflow of Aravaipa Creek
14. GPS Coordinates for POD*:	32.849076, -110.614595


Additional Information

*See attached map.



In re Joel William Rubin
 Contested Case W1-11-3324
 Watershed File Report
 115-04-ADC-006

Domestic Well Location
 T7S R17E Section 4, 9



ADWR August 2019




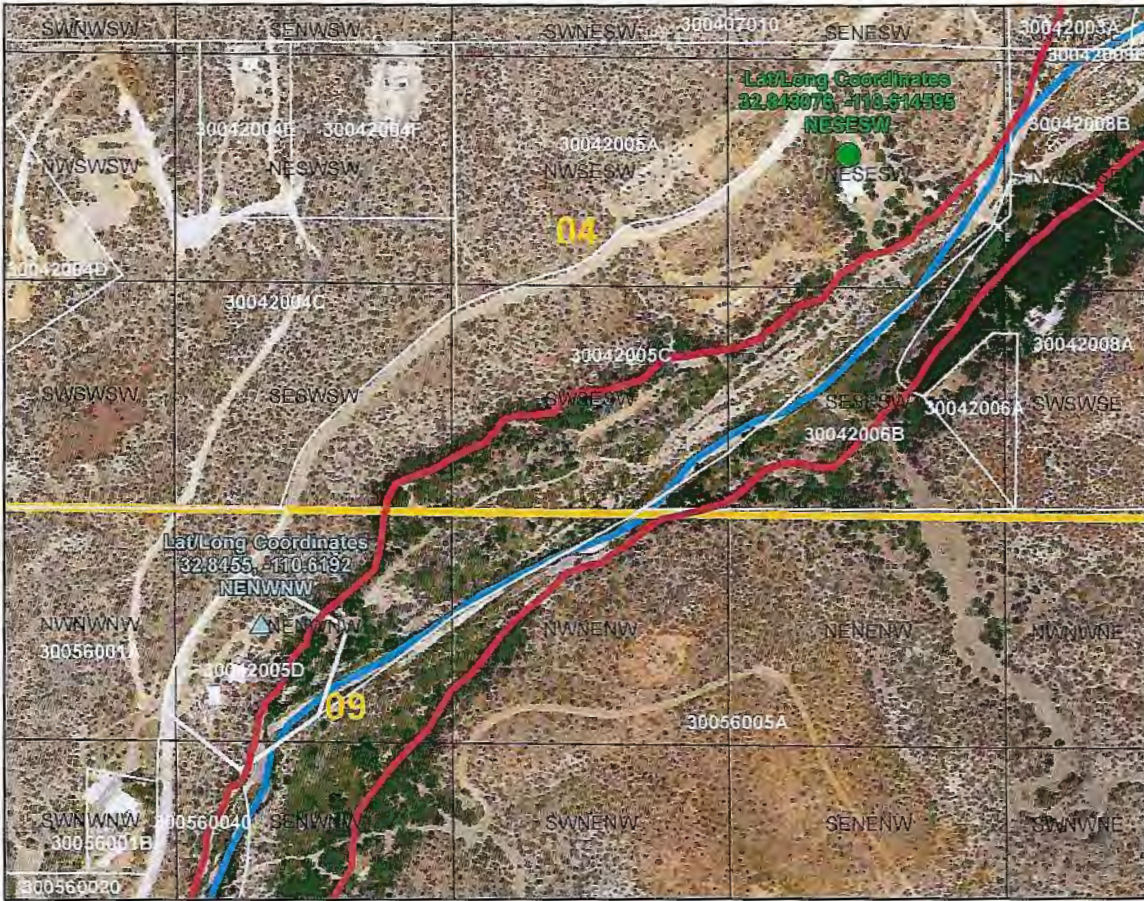
EXHIBIT 2

Abstract of Water Right San Pedro Watershed

1. Proposed Water Right:	115-04-ADC-006-DM002
2. Owner of Right:	Kelly Glenn & Sandra Knox 88225 East Aravaipa Road Winkelman, AZ 85192
3. Landowner:	Kelly Glenn & Sandra Knox
4. Statement of Claimant No.(s):	39-0018038
5. Statement of Claimant Name(s):	Kelly Glenn & Sandra Knox
6. Lessee or Permittee:	None
7. Basis of Right:	36-106043
8. Beneficial Use:	Domestic
9. Priority Date:	March 11, 1911
10. Quantity:	1 AFA Max rate of diversion: 35 gpm
11. Place of Use*:	NE NW NW Section 9 T07S R17E of the Gila and Salt River Base and Meridian, Pinal County, Arizona 32.50714, -110.37158
12. Point of Diversion*:	55-903251 NE NW NW Section 9 T07S R17E of the Gila and Salt River Base and Meridian, Pinal County, Arizona
13. Source of Water:	Subflow of Aravaipa Creek
14. GPS Coordinates for POD*:	32.8455, -110.6192

Additional Information

*See attached map.



In re Joel William Rublin
Contested Case W1-11-3324
Watershed File Report
11S-04-ADC-006

Domestic Well Location
T7S R17E Section 4, 9



ADWR August 2019



Legend

- Final County Parcel solution
 - Section
 - COQ
 - Aravipa Creek
 - Subflow Zone
 - Rublin New Well
 - Knox Well
- 0 125 250 500 Feet