

1
2
3
4
5
6
7
8
9
10
11
12
13
14
15
16
17
18
19
20
21
22
23
24
25
26
27
28

IN THE SUPERIOR COURT OF THE STATE OF ARIZONA
IN AND FOR THE COUNTY OF MARICOPA

IN RE THE GENERAL
ADJUDICATION OF ALL RIGHTS
TO USE WATER IN THE GILA
RIVER SYSTEM AND SOURCE

W-1, W-2, W-3, W-4 (Consolidated)

Contested Case No. **W1-11-3317**

**ORDER ADDING MAPS TO
PREVIOUSLY APPROVED
ABSTRACTS**

CONTESTED CASE NAME: *In re Lester Young*

HSR INVOLVED: San Pedro Hydrographic Survey.

DESCRIPTIVE SUMMARY: This order adds maps recently produced by the Arizona Department of Water Resources to previously approved abstracts for W1-11-3317

NUMBER OF PAGES:

On February 20, 2024, the Special Master ordered the Arizona Department of Water Resources (“ADWR”) create maps for abstracts previously entered into the Catalog of Proposed Water Rights that did not include a map at the time of approval. On September 26, 2024, ADWR filed draft maps and provided interested parties with the opportunity to provide comments. On December 11, 2024, the final maps were filed with this court.

IT IS ORDERED the following maps, included as Attachment I, shall be added to the previously approved abstracts for the following potential water rights:


Potential Water Right	Date approved	Order Title
115-04-ADB-008-DM001	3/29/2019	Order Approving Proposed Water Right Abstracts

Signed this 27th day of June 2025.



Sherri L. Zendri
Special Master

On June 27, 2025, the original of the foregoing was delivered to the Clerk of the Maricopa County Superior Court for filing and distributing a copy to all persons listed on the Court-approved mailing list for this contested case, a copy of which is attached.



Emily Natale

Mailing List for Case W1-11-3317
In re Lester Young

Aravaipa Ranch
c/o Nathan Young
36 S Matlock
Mesa, AZ 85204

Arizona Department of Water Resources
Karen J. Nielsen
1110 West Washington, Suite 310
Phoenix, AZ 85007

Gila River Indian Community
Javier Ramos and Michael Carter
Office of the General Counsel
P.O. Box 97
Sacaton, AZ 85147

Merrill C. Godfrey and Brette A. Pena
Akin Gump Straus Hauer & Feld LLP
2001 K Street, N.W.
Washington, DC 20006

J. B. Weldon, M. A. McGinnis, M. K. Foy
Salmon, Lewis & Weldon
2850 E. Camelback Rd. Suite 200
Phoenix, AZ 85016

Alexander B. Ritchie
San Carlos Apache Tribe
Office of the Attorney General
PO Box 40
San Carlos, AZ 85550

Jeremiah Weiner & Brett J. Stavin
Rosette, LLP.
120 S. Ash Avenue, Suite 201
Tempe, AZ 85281

Yavapai- Apache Nation
Susan B. Montgomery, Robyn Interpreter,
Montgomery & Interpreter PLC
3301 E Thunderbird Road
Phoenix, AZ 85032

Laura Boyer & Maggie Woodward
United States Dept. of Justice – ENRD
P.O. Box 7611, Ben Franklin Station
Washington, DC 20044

*updated 6/27/25

1
2
3
4
5
6
7
8
9
10
11
12
13
14
15
16
17
18
19
20
21
22
23
24
25
26
27
28


ATTACHMENT I

Abstract of Water Right


San Pedro Watershed

1. Proposed Water Right No:	115-04-ADB-008-DM001
2. Owner of Water Right:	Aravaipa Ranch, LLC
3. Landowner:	Aravaipa Ranch, LLC
4. Statement of Claimant No.(s):	39-5845
5. Statement of Claimant Name(s):	Aravaipa Ranch, LLC
6. Lessee or Permittee:	None
7. Basis of Right:	36-46570
8. Beneficial Use	Domestic Use
9. Priority Date	July 19, 1913
10. Quantity:	Not to exceed 1 (one) acre foot per year
11. Place of Use:	SESWSW 34 T6S R17E
12. Point of Diversion:	SESWSW 34 T6S R17E
13. Source of Water:	Well located at GPS coordinates N32° 51.723', W110° 36.091'


Comment: This abstract is for a right to use water for domestic use is issued in connection with an abstract for a water right for irrigation use. Water for domestic use is limited to domestic use within the home.



Beneficial Use

 Domestic

Point of Diversion

 Well

 WFR Boundary

115-04-ADB-008-DM001

San Pedro River Watershed

Aravaipa Subwatershed



ADWR September 2024