

1
2
3
4
5
6
7
8
9
10
11
12
13
14
15
16
17
18
19
20
21
22
23
24
25
26
27
28

IN THE SUPERIOR COURT OF THE STATE OF ARIZONA
IN AND FOR THE COUNTY OF MARICOPA

IN RE THE GENERAL
ADJUDICATION OF ALL RIGHTS
TO USE WATER IN THE GILA
RIVER SYSTEM AND SOURCE

W-1, W-2, W-3, W-4 (Consolidated)

Contested Case No. **W1-11-3315**

**ORDER ADDING MAPS TO
PREVIOUSLY APPROVED
ABSTRACTS**

CONTESTED CASE NAME: *In re Young*

HSR INVOLVED: San Pedro Hydrographic Survey.

DESCRIPTIVE SUMMARY: This order adds maps recently produced by the Arizona Department of Water Resources to previously approved abstracts for W1-11-3315


NUMBER OF PAGES: 10

On February 20, 2024, the Special Master ordered the Arizona Department of Water Resources (“ADWR”) create maps for abstracts previously entered into the Catalog of Proposed Water Rights that did not include a map at the time of approval. On September 26, 2024, ADWR filed draft maps and provided interested parties with the opportunity to provide comments. On December 11, 2024, the final maps were filed with this court.

IT IS ORDERED the following maps, included as Attachment I, shall be added to the previously approved abstracts for the following potential water rights:

Potential Water Right	Date approved	Order Title
115-04-ADB-006-DM001	3/29/2019	Order Approving Proposed Water
115-04-ADB-007-DM001		Right Abstracts
115-04-ADB-010-DM001		

Signed this 3rd day of July 2025.



Sherri L. Zendri
Special Water Master

On July 3, 2025, the original of the foregoing was delivered to the Clerk of the Maricopa County Superior Court for filing and distributing a copy to all persons listed on the Court-approved mailing list for this contested case, a copy of which is attached.



Emily Natale

Court Approved Mailing List for W1-11-3315*
In re Young

Karen J. Nielsen
Arizona Dept. of Water Resources
1110 West Washington, Suite 310
Phoenix, AZ 85007

Pauline Young Barney
1435 North Bennett Circle
Farmington, UT, 84025

Gila River Indian Community
Javier Ramos and Michael Carter
Office of the General Counsel
P.O. Box 97
Sacaton, AZ 85147

Merrill C. Godfrey and Brette A. Pena
Akin Gump Straus Hauer & Feld LLP
2001 K Street, N.W.
Washington, DC 20006

J. B. Weldon, M. A. McGinnis, M. K. Foy
Salmon, Lewis & Weldon
2850 E. Camelback Rd. Suite 200
Phoenix, AZ 85016

Joe P. Sparks and Laurel A. Herrmann
The Sparks Law Firm, P.C.
7503 First Street
Scottsdale, AZ 85251-4573

Jeremiah Weiner & Brett Stavin
ROSETTE, LLP.
120 S. Ash Avenue, Suite 201
Tempe, AZ 85281

Susan B. Montgomery & Robyn Interpreter
Montgomery & Interpreter PLC
3301 E Thunderbird Road
Phoenix, AZ 85032

Josh Edelstein Phoenix Field Solicitor
Office of the Solicitor
U.S. Department of the Interior
Sandra Day O'Connor U.S.Courthouse
401 W. Washington St., Ste.404, SPC 44
Phoenix, AZ 85003

Mark Widerschein
United States Dept. of Justice – ENRD
P.O. Box 7611, Ben Franklin Station
Washington, DC 20044

John D. Burnside
Snell & Wilmer, L.L.P.
One E. Washington Street, Suite 2700
Phoenix, AZ 85004-2556

Sean Hood, Rhett Billingsley
Fennemore Craig, P.C.
2394 E. Camelback Road
Phoenix, AZ 85016

Lemuel Young
P. O. Box 309
Hayden, AZ 85232

Harold & Nancy Young
P. O. Box 111
Hayden, AZ 85135

*updated 7/3/25


1
2
3
4
5
6
7
8
9
10
11
12
13
14
15
16
17
18
19
20
21
22
23
24
25
26
27
28

ATTACHMENT I

Abstract of Water Right San Pedro Watershed

1. Proposed Water Right No:	115-04-ADB-006-DM001
2. Owner of Water Right:	Lemuel B. Young as trustee of the Lemuel B. Young Trust
3. Landowner:	Lemuel B. Young as trustee of the Lemuel B. Young Trust
4. Statement of Claimant No.(s):	39-5682
5. Statement of Claimant Name(s):	Lemuel B. Young as trustee of the Lemuel B. Young Trust
6. Lessee or Permittee:	None
7. Basis of Right:	Pre-1919 rights based on Homestead Entry of William Row filed July 19, 1913
8. Beneficial Use	Domestic Use
9. Priority Date	July 19, 1913
10. Quantity:	Not to exceed 1 (one) acre foot per year
11. Place of Use:	NESWSW 34 T6S R17E
12. Point of Diversion:	NESWSW 34 T6S R17E
13. Source of Water:	Well located at GPS coordinates N32° 51.805', W110° 36.074'

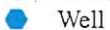
Comment: This abstract is for a right to use water for domestic use is issued in connection with an abstract for a water right for irrigation use. Water for domestic use is limited to domestic use within the home.



Beneficial Use



Point of Diversion



115-04-ADB-006-DM001

San Pedro River Watershed

Aravaipa Subwatershed




ADWR September 2024

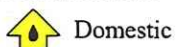
Abstract of Water Right

San Pedro Watershed

1. Proposed Water Right No:	115-04-ADB-007-DM001
2. Owner of Water Right:	Estate of Arthur Young, Pauline Barney as trustee of the Pauline Y. Barney Family Trust, Harold Young and Nancy Young as trustees of the Young Living Trust, Lemuel B. Young as trustee of the Lemuel B. Young Trust, Nathan Young, Jeffrey Young, and Sandra Waltz as trustee of the Verdugo Living Trust.
3. Landowner:	Estate of Arthur Young, Pauline Barney as trustee of the Pauline Y. Barney Family Trust, Harold Young and Nancy Young as trustees of the Young Living Trust, Lemuel B. Young as trustee of the Lemuel B. Young Trust, Nathan Young, Jeffrey Young, and Sandra Waltz as trustee of the Verdugo Living Trust.
4. Statement of Claimant No.(s):	39-5683 39-5848 39-5863
5. Statement of Claimant Name(s):	Arthur Young, Pauline Barney as trustee of the Pauline Y. Barney Family Trust, Harold Young and Nancy Young as trustees of the Young Living Trust, Lemuel B. Young as trustee of the Lemuel B. Young Trust, Nathan Young, Jeffrey Young, and Sandra Waltz as trustee of the Verdugo Living Trust.
6. Lessee or Permittee:	None
7. Basis of Right:	Pre-1919 rights based on Homestead Entry of William Row filed July 19, 1913
8. Beneficial Use	Domestic Use
9. Priority Date	July 19, 1913
10. Quantity:	Not to exceed 1 (one) acre foot per year
11. Place of Use:	NESWSW 34 T6S R17E
12. Point of Diversion:	NESWSW 34 T6S R17E
13. Source of Water:	Well – located at GPS coordinates N32° 51.791', W110° 36.064'

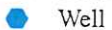


Beneficial Use



Domestic

Point of Diversion



Well



WFR Boundary

115-04-ADB-007-DM001

San Pedro River Watershed

Aravaipa Subwatershed



ADWR September 2024

Abstract of Water Right

San Pedro Watershed

1. Proposed Water Right No:	115-04-ADB-010-DM001
2. Owner of Water Right:	Harold Young and Nancy Young as trustees of the Young Living Trust, dated March 2, 2012
3. Landowner:	Harold Young and Nancy Young as trustees of the Young Living Trust, dated March 2, 2012
4. Statement of Claimant No.(s):	39-5847
5. Statement of Claimant Name(s):	Harold Young and Nancy Young as trustees of the Young Living Trust, dated March 2, 2012
6. Lessee or Permittee:	None
7. Basis of Right:	Pre-1919 rights based on Homestead Entry of William Row filed July 19, 1913
8. Beneficial Use	Domestic Use
9. Priority Date	July 19, 1913
10. Quantity:	Not to exceed 1 (one) acre foot per year
11. Place of Use:	SESWSW 34 T6S R17E
12. Point of Diversion:	SESWSW 34 T6S R17E
13. Source of Water:	Well located at GPS coordinates N32° 51.720', W110° 36.091'

Comment: This abstract is for a right to use water for domestic use is issued in connection with an abstract for a water right for irrigation use. Water for domestic use is limited to domestic use within the home.




Beneficial Use

 Domestic

Point of Diversion

 Well

 WFR Boundary

 Township and Range

115-04-ADB-010-DM001

San Pedro River Watershed

Aravaipa Subwatershed



ADWR September 2024