

1  
2  
3  
4  
5  
6 IN THE SUPERIOR COURT OF THE STATE OF ARIZONA  
7 IN AND FOR THE COUNTY OF MARICOPA  
8

9 IN RE THE GENERAL  
10 ADJUDICATION OF ALL RIGHTS  
11 TO USE WATER IN THE GILA  
12 RIVER SYSTEM AND SOURCE  
13

W-1, W-2, W-3, W-4 (Consolidated)

Contested Case No. **W1-11-3300**

12 **ORDER ADDING MAPS TO**  
13 **PREVIOUSLY APPROVED**  
14 **ABSTRACTS**

15 CONTESTED CASE NAME: *In re AZ Chap of the Nature Conservancy- Aravaipa*  
16 *Creek*

17 HSR INVOLVED: San Pedro Hydrographic Survey.

18 DESCRIPTIVE SUMMARY: This order adds maps recently produced by the Arizona  
19 Department of Water Resources to previously approved abstracts for W1-11-3300

20 NUMBER OF PAGES: 54

21 On February 20, 2024, the Special Master ordered the Arizona Department of  
22 Water Resources (“ADWR”) create maps for abstracts previously entered into the  
23 Catalog of Proposed Water Rights that did not include a map at the time of approval. On  
24 September 26, 2024, ADWR filed draft maps and provided interested parties with the  
25 opportunity to provide comments. On December 11, 2024, the final maps were filed with  
26 this court.

27 **IT IS ORDERED** the following maps, included as Attachment I, shall be added  
28 to the previously approved abstracts for the following potential water rights:

Potential Water Right		Date approved	Order Title
115-05-030-SW001	115-05-041-SW006	6/29/2018	Order Approving Proposed Water Right Abstracts for the Nature Conservancy
115-05-030-SP001	115-05-041-SW007		
115-05-041-SP001	115-05-041-SW008		
115-05-041-SP002	115-05-041-SW009		
115-05-041-SP003	115-05-041-SW010		
115-05-041-SP004	115-05-041-SW012		
115-05-041-SP005	115-05-044-SW001		
115-05-041-SP006	115-05-049-SW002		
115-05-041-SW001	115-05-049-SW003		
115-05-041-SW002	115-05-049-SW004		
115-05-041-SW003	115-05-049-SW005		
115-05-041-SW004	115-05-049-SW006		
115-05-041-SW005			

Signed this 27<sup>th</sup> day of June 2025.

  
 Sherri L. Zendri  
 Special Master

On June 27, 2025, the original of the foregoing was delivered to the Clerk of the Maricopa County Superior Court for filing and distributing a copy to all persons listed on the Court-approved mailing list for this contested case, a copy of which is attached.

  
 Emily Natale

Court Approved Mailing List for W1-11-3300  
*In re Arizona Chapter of the Nature Conservancy -Aravaipa Creek De Minimis*

Arizona Department of Water Resources  
Karen J. Nielsen  
1110 West Washington, Suite 310  
Phoenix, AZ 85007

Javier Ramos and Michael Carter  
Office of the General Counsel  
P.O. Box 97  
Sacaton, AZ 85147

Merrill C. Godfrey and Brette A. Pena  
Akin Gump Straus Hauer & Feld LLP  
2001 K Street, N.W.  
Washington, DC 20006

Carla A. Consoli  
May Potenza Baran & Gillespie P.C  
1850 N. Central Avenue, 16th Floor  
Phoenix, AZ 85004

J. B. Weldon, M. A. McGinnis, M. K. Foy  
Salmon, Lewis & Weldon  
2850 E. Camelback Rd. Suite 200  
Phoenix, AZ 85016

Alexander B. Ritchie  
San Carlos Apache Tribe  
Office of the Attorney General  
PO Box 40  
San Carlos, AZ 85550

Susan B. Montgomery, Robyn Interpreter,  
Montgomery & Interpreter PLC  
3301 E Thunderbird Road  
Phoenix, AZ 85032

Laura Boyer & Mark Widerschein  
United States Dept. of Justice – ENRD  
P.O. Box 7611, Ben Franklin Station  
Washington, DC 20044

Freeport Minerals  
Sean Hood  
Fennemore Craig, P.C.  
2394 E Camelback Rd, St 600  
Phoenix, AZ 85016-3429


\*updated 6/27/25

# **ATTACHMENT I**

Abstract of Water Right  
San Pedro Watershed

1. Proposed Water Right No:	115-05-030-SP001
2. Owner of Water Right:	The Nature Conservancy
3. Landowner:	The Nature Conservancy
4. Statement of Claimant No.(s):	39-2647
5. Statement of Claimant Name(s):	The Nature Conservancy
6. Lessee or Permittee:	None
7. Basis of Right:	38-61132
8. Beneficial Use	Stockpond
9. Priority Date	November 1, 1963
10. Quantity:	4 ac-ft with continuous fill
11. Place of Use:	NWNESW 18 T7S R19E
12. Point of Diversion:	NWNESW 18 T7S R19E
13. Source of Water:	Aravaipa Creek
14. Name of Facility:	Red Butte Tank





**Beneficial Use**

 Stockpond

**Point of Diversion**

 Berm/Dam

**115-05-030-SP001**  
**San Pedro River Watershed**

Aravaipa Subwatershed

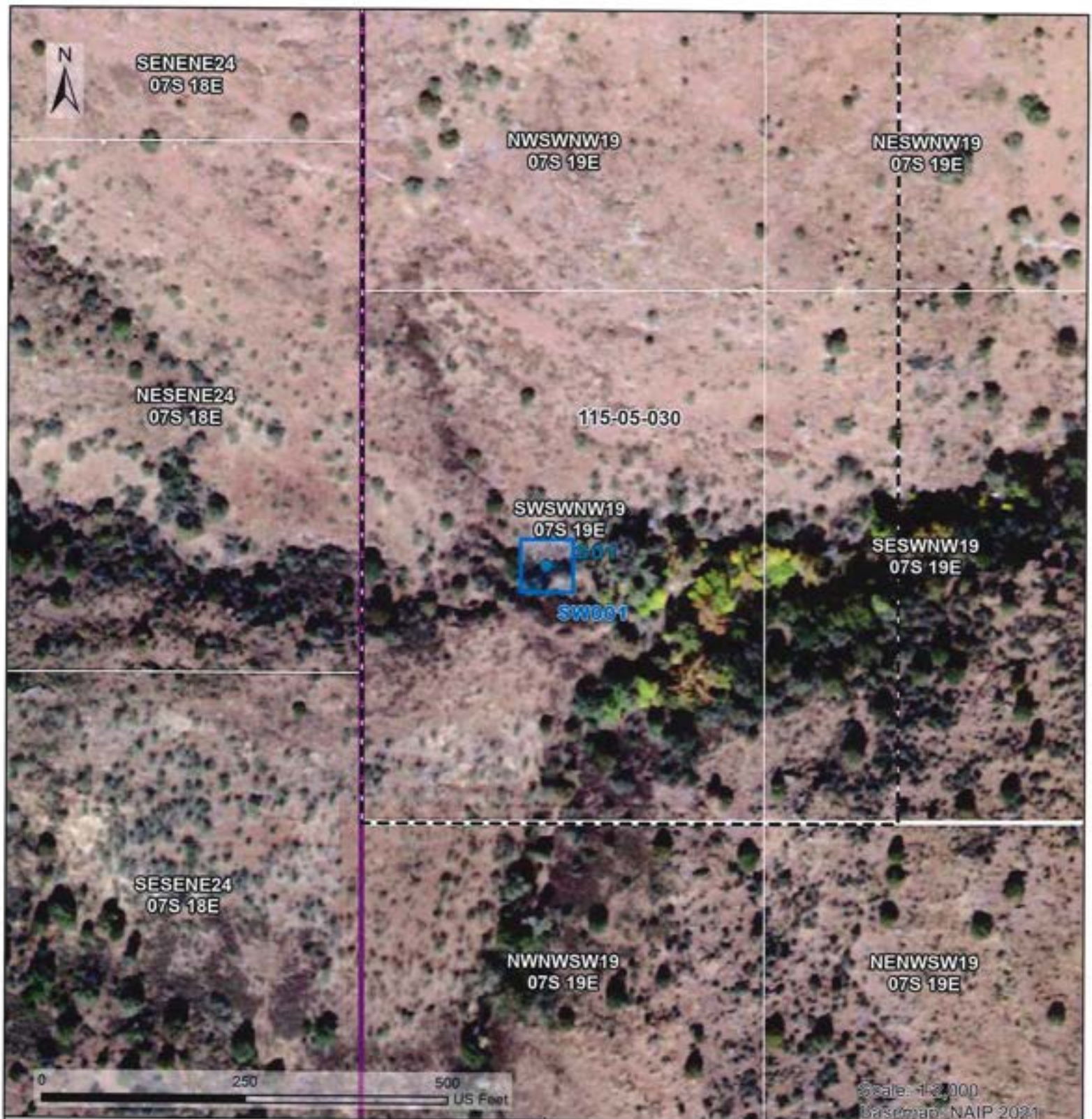


ADWR September 2024



Abstract of Water Right  
San Pedro Watershed

1. Proposed Water Right No:	115-05-030-SW001
2. Owner of Water Right:	The Nature Conservancy
3. Landowner:	The Nature Conservancy
4. Statement of Claimant No.(s):	39-2649
5. Statement of Claimant Name(s):	The Nature Conservancy
6. Lessee or Permittee:	None
7. Basis of Right:	36-61128
8. Beneficial Use	Stock watering and wildlife
9. Priority Date	June 12, 1919
10. Quantity:	Reasonable Use
11. Place of Use:	SWSWNW 19 T7S R19E
12. Point of Diversion:	SWSWNW 19 T7S R19E
13. Source of Water:	Aravaipa Creek
14. Name of Facility:	Lime Spring





Beneficial Use  
 Stock watering  
 Point of Diversion  
 Spring

 WFR Boundary  
 Township and Range

**115-05-030-SW001**  
**San Pedro River Watershed**  
 Aravaipa Subwatershed



ADWR September 2024



Abstract of Water Right  
San Pedro Watershed

<b>1. Proposed Water Right No:</b>	115-05-041-SP001
<b>2. Owner of Water Right:</b>	The Nature Conservancy
<b>3. Landowner:</b>	The Nature Conservancy
<b>4. Statement of Claimant No.(s):</b>	39-5494
<b>5. Statement of Claimant Name(s):</b>	The Nature Conservancy
<b>6. Lessee or Permittee:</b>	None
<b>7. Basis of Right:</b>	36-37275
<b>8. Beneficial Use</b>	Stockpond
<b>9. Priority Date</b>	September 30, 1951
<b>10. Quantity:</b>	4 ac-ft with continuous fill
<b>11. Place of Use:</b>	NWNWNE 20 6S 18E
<b>12. Point of Diversion:</b>	NWNWNE 20 6S 18E
<b>13. Source of Water:</b>	Aravaipa Creek
<b>14. Name of Facility:</b>	Rim Rocks Tanks




Beneficial Use

 Stockpond

Point of Diversion

 Berm/Dam

 PLSS Section

**115-05-041-SP001**  
**San Pedro River Watershed**  
Aravaipa Subwatershed

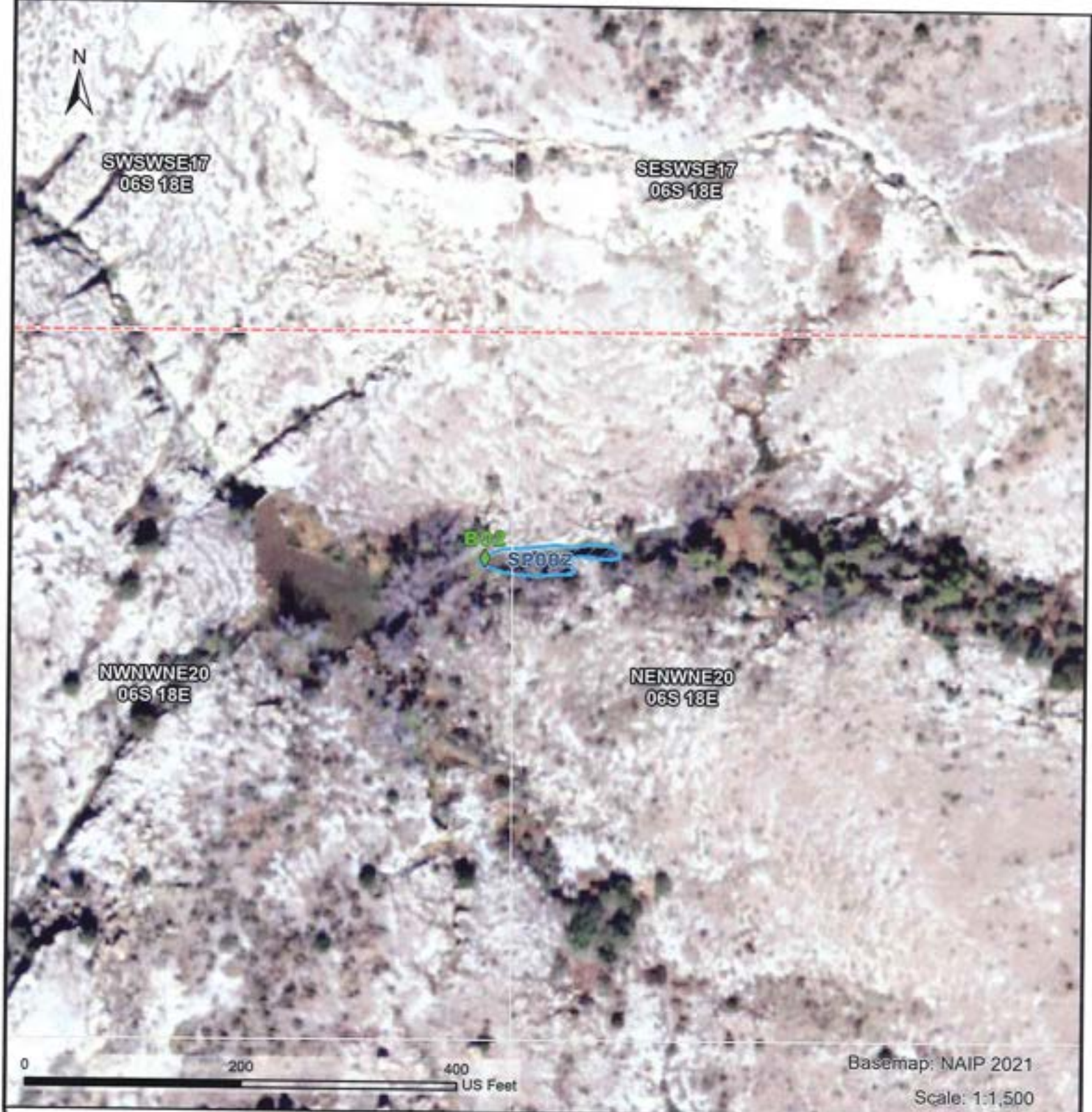


ADWR September 2024

Abstract of Water Right  
San Pedro Watershed

1. Proposed Water Right No:	115-05-041-SP002
2. Owner of Water Right:	The Nature Conservancy
3. Landowner:	The Nature Conservancy
4. Statement of Claimant No.(s):	39-5494
5. Statement of Claimant Name(s):	The Nature Conservancy
6. Lessee or Permittee:	None
7. Basis of Right:	36-37275
8. Beneficial Use	Stockpond
9. Priority Date	December 31, 1951
10. Quantity:	4 ac-ft with continuous fill
11. Place of Use:	NENWNE 20 6S 18E
12. Point of Diversion:	NENWNE 20 6S 18E
13. Source of Water:	Aravaipa Creek
14. Name of Facility:	Rim Rocks Tank





Beneficial Use

 Stockpond

Point of Diversion

 Berm/Dam

 PLSS Section

**115-05-041-SP002**  
**San Pedro River Watershed**  
Aravaipa Subwatershed

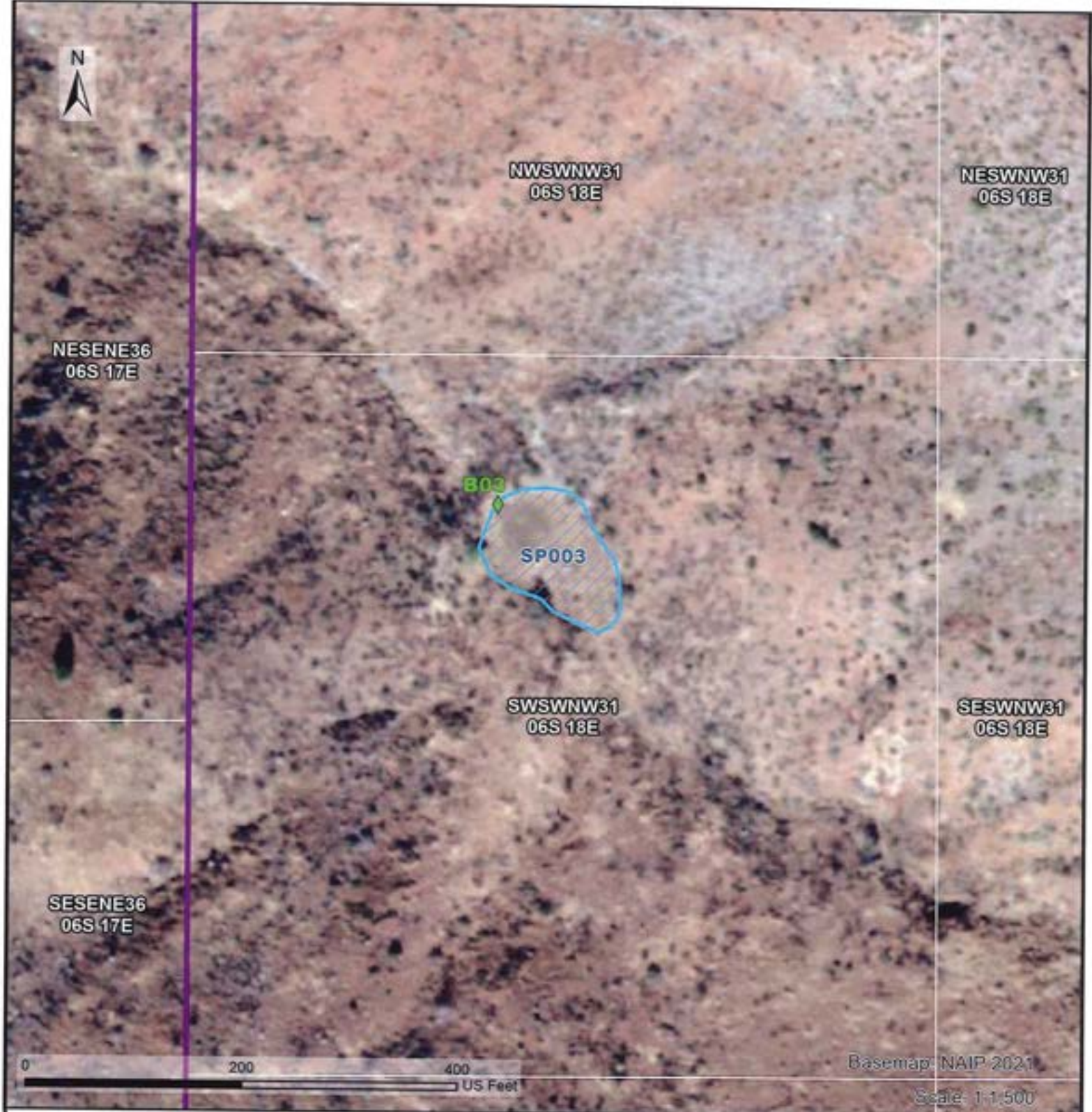


ADWR September 2024



Abstract of Water Right  
San Pedro Watershed

1. Proposed Water Right No:	115-05-041-SP003
2. Owner of Water Right:	The Nature Conservancy
3. Landowner:	The Nature Conservancy
4. Statement of Claimant No.(s):	39-5506
5. Statement of Claimant Name(s):	The Nature Conservancy
6. Lessee or Permittee:	None
7. Basis of Right:	36-37278
8. Beneficial Use	Stockpond
9. Priority Date	December 31, 1958
10. Quantity:	4 ac-ft with continuous fill
11. Place of Use:	SWNW 31 6S 18E
12. Point of Diversion:	SWNW 31 6S 18E
13. Source of Water:	Aravaipa Creek
14. Name of Facility:	Hagen Canyon



**Beneficial Use**

 Stockpond

**Point of Diversion**

 Berm/Dam

 Township and Range

**115-05-041-SP003**  
**San Pedro River Watershed**  
Aravaipa Subwatershed



ADWR September 2024

Abstract of Water Right  
San Pedro Watershed

1. Proposed Water Right No:	115-05-041-SP004
2. Owner of Water Right:	The Nature Conservancy
3. Landowner:	The Nature Conservancy
4. Statement of Claimant No.(s):	39-5529
5. Statement of Claimant Name(s):	The Nature Conservancy
6. Lessee or Permittee:	None
7. Basis of Right:	36-37277
8. Beneficial Use	Stockpond
9. Priority Date	December 31, 1954
10. Quantity:	4 ac-ft with continuous fill
11. Place of Use:	NWSESE 31 6S 18E
12. Point of Diversion:	NWSESE 31 6S 18E
13. Source of Water:	Aravaipa Creek
14. Name of Facility:	Cliff Tank





**Beneficial Use**

 Stockpond

**Point of Diversion**

 Berm/Dam

**115-05-041-SP004**  
**San Pedro River Watershed**  
Aravaipa Subwatershed



ADWR September 2024



Abstract of Water Right  
San Pedro Watershed

1. Proposed Water Right No:	115-05-041-SP005
2. Owner of Water Right:	The Nature Conservancy
3. Landowner:	The Nature Conservancy
4. Statement of Claimant No.(s):	39-5528
5. Statement of Claimant Name(s):	The Nature Conservancy
6. Lessee or Permittee:	None
7. Basis of Right:	36-37280
8. Beneficial Use	Stockpond
9. Priority Date	December 31, 1930
10. Quantity:	4 ac-ft with continuous fill
11. Place of Use:	NWNE 4 7S 18E
12. Point of Diversion:	NWNE 4 7S 18E
13. Source of Water:	Aravaipa Creek
14. Name of Facility:	Wood Draw Reserve aka Concr Dam



NWNWNE04  
07S 18E

NENWNE04  
07S 18E

SP005

SWNWNE04  
07S 18E

SENWNE04  
07S 18E

0 200 400  
US Feet

Basemap: NAIP 2021

Scale: 1:1,500

**Beneficial Use**

 Stockpond

**Point of Diversion**

 Berm/Dam

**115-05-041-SP005**

**San Pedro River Watershed**

Aravaipa Subwatershed



ADWR September 2024

Abstract of Water Right  
San Pedro Watershed

1. Proposed Water Right No:	115-05-041-SP006
2. Owner of Water Right:	The Nature Conservancy
3. Landowner:	The Nature Conservancy
4. Statement of Claimant No.(s):	39-5527
5. Statement of Claimant Name(s):	The Nature Conservancy
6. Lessee or Permittee:	None
7. Basis of Right:	36-37279
8. Beneficial Use	Stockpond
9. Priority Date	December 31, 1954
10. Quantity:	4 ac-ft with continuous fill
11. Place of Use:	NENENW 4 7S 18E
12. Point of Diversion:	NENENW 4 7S 18E
13. Source of Water:	Aravaipa Creek
14. Name of Facility:	Wood Draw Dirt Tank





SESEW33  
06S 18E

SWSWSE33  
06S 18E

B06

SP006

NENENW04  
07S 18E

NWNWNE04  
07S 18E

0 200 400  
US Feet

Basemap: NAIP 2021

Scale: 1:1,500

**Beneficial Use**

 Stockpond

**Point of Diversion**

 Berm/Dam

 Township and Range

**115-05-041-SP006**  
**San Pedro River Watershed**  
Aravaipa Subwatershed




ADWR September 2024



Abstract of Water Right  
San Pedro Watershed

1. Proposed Water Right No:	115-05-041-SW001
2. Owner of Water Right:	The Nature Conservancy
3. Landowner:	The Nature Conservancy
4. Statement of Claimant No.(s):	39-5547
5. Statement of Claimant Name(s):	The Nature Conservancy
6. Lessee or Permittee:	None
7. Basis of Right:	36-37289
8. Beneficial Use	Stock watering and wildlife
9. Priority Date	December 31, 1888
10. Quantity:	Reasonable Use
11. Place of Use:	NWNW 31 6S 18E
12. Point of Diversion:	NWNW 31 6S 18E
13. Source of Water:	Aravaipa Creek
14. Name of Facility:	Hagen Canyon Spring



**Beneficial Use**

 Stock watering

**Point of Diversion**

 Spring

 WFR Boundary

 PLSS Section

**115-05-041-SW001**

**San Pedro River Watershed**

Aravaipa Subwatershed



ADWR November 2024

Abstract of Water Right  
San Pedro Watershed

<b>1. Proposed Water Right No:</b>	115-05-041-SW002
<b>2. Owner of Water Right:</b>	The Nature Conservancy
<b>3. Landowner:</b>	The Nature Conservancy
<b>4. Statement of Claimant No.(s):</b>	39-5524
<b>5. Statement of Claimant Name(s):</b>	The Nature Conservancy
<b>6. Lessee or Permittee:</b>	None
<b>7. Basis of Right:</b>	36-37290
<b>8. Beneficial Use</b>	Stock watering and wildlife
<b>9. Priority Date</b>	December 31, 1888
<b>10. Quantity:</b>	Reasonable Use
<b>11. Place of Use:</b>	NWSE 32 6S 18E
<b>12. Point of Diversion:</b>	NWSE 32 6S 18E
<b>13. Source of Water:</b>	Aravaipa Creek
<b>14. Name of Facility:</b>	Bear Springs





**NWNWSE32**  
**06S 18E**

**NENWSE32**  
**06S 18E**

115-05-041

**SWNWSE32**  
**06S 18E**

**SENWSE32**  
**06S 18E**

0 250 500 US Feet

Scale: 1:2,000  
Basemap: NAIP 2021

 WFR Boundary

**115-05-041-SW002**

**San Pedro River Watershed**  
Aravaipa Subwatershed




ADWR September 2024




Abstract of Water Right  
San Pedro Watershed

<b>1. Proposed Water Right No:</b>	115-05-041-SW003
<b>2. Owner of Water Right:</b>	The Nature Conservancy
<b>3. Landowner:</b>	The Nature Conservancy
<b>4. Statement of Claimant No.(s):</b>	39-5486
<b>5. Statement of Claimant Name(s):</b>	The Nature Conservancy
<b>6. Lessee or Permittee:</b>	None
<b>7. Basis of Right:</b>	36-37285
<b>8. Beneficial Use</b>	Stock watering and wildlife
<b>9. Priority Date</b>	December 31, 1888
<b>10. Quantity:</b>	Reasonable Use
<b>11. Place of Use:</b>	SENE 7 7S 18E
<b>12. Point of Diversion:</b>	SENE 7 7S 18E
<b>13. Source of Water:</b>	Aravaipa Creek
<b>14. Name of Facility:</b>	Oak Spring



**Beneficial Use**

 Stock watering

**Point of Diversion**

 Spring

 PLSS Section

**115-05-041-SW003**

**San Pedro River Watershed**

Aravaipa Subwatershed



ADWR November 2024

Abstract of Water Right  
San Pedro Watershed

<b>1. Proposed Water Right No:</b>	115-05-041-SW004
<b>2. Owner of Water Right:</b>	The Nature Conservancy
<b>3. Landowner:</b>	The Nature Conservancy
<b>4. Statement of Claimant No.(s):</b>	39-5503
<b>5. Statement of Claimant Name(s):</b>	The Nature Conservancy
<b>6. Lessee or Permittee:</b>	None
<b>7. Basis of Right:</b>	36-37288
<b>8. Beneficial Use</b>	Stock watering and wildlife
<b>9. Priority Date</b>	December 31, 1888
<b>10. Quantity:</b>	Reasonable Use
<b>11. Place of Use:</b>	NESW 7 7S 18E
<b>12. Point of Diversion:</b>	NESW 7 7S 18E
<b>13. Source of Water:</b>	Aravaipa Creek
<b>14. Name of Facility:</b>	Cave Spring





NWNESW07  
07S 18E

NENESW07  
07S 18E

SWNESW07  
07S 18E

SENESW07  
07S 18E

0 250 500  
US Feet

Scale: 1:2,000  
Basemap: NAIP 2021

**115-05-041-SW004**

**San Pedro River Watershed**  
Aravaipa Subwatershed



ADWR September 2024

Abstract of Water Right  
San Pedro Watershed

<b>1. Proposed Water Right No:</b>	115-05-041-SW005
<b>2. Owner of Water Right:</b>	The Nature Conservancy
<b>3. Landowner:</b>	The Nature Conservancy
<b>4. Statement of Claimant No.(s):</b>	39-5534
<b>5. Statement of Claimant Name(s):</b>	The Nature Conservancy
<b>6. Lessee or Permittee:</b>	None
<b>7. Basis of Right:</b>	36-37286
<b>8. Beneficial Use</b>	Stock watering and wildlife
<b>9. Priority Date</b>	December 31, 1888
<b>10. Quantity:</b>	Reasonable Use
<b>11. Place of Use:</b>	NESW 8 7S 18E
<b>12. Point of Diversion:</b>	NESW 8 7S 18E
<b>13. Source of Water:</b>	Aravaipa Creek
<b>14. Name of Facility:</b>	Cherry Spring





NWNESW08  
07S 18E

NENESW08  
07S 18E

SWNESW08  
07S 18E

SENESW08  
07S 18E

0 250 500  
US Feet

Scale: 1:2,000  
Basemap: NAIP 2021

**115-05-041-SW005**

**San Pedro River Watershed**  
Aravaipa Subwatershed



ADWR September 2024



Abstract of Water Right  
San Pedro Watershed

<b>1. Proposed Water Right No:</b>	115-05-041-SW006
<b>2. Owner of Water Right:</b>	The Nature Conservancy
<b>3. Landowner:</b>	The Nature Conservancy
<b>4. Statement of Claimant No.(s):</b>	39-5487
<b>5. Statement of Claimant Name(s):</b>	The Nature Conservancy
<b>6. Lessee or Permittee:</b>	None
<b>7. Basis of Right:</b>	36-37287
<b>8. Beneficial Use</b>	Stock watering and wildlife
<b>9. Priority Date</b>	December 31, 1888
<b>10. Quantity:</b>	Reasonable Use
<b>11. Place of Use:</b>	SWNW 9 7S 18E
<b>12. Point of Diversion:</b>	SWNW 9 7S 18E
<b>13. Source of Water:</b>	Aravaipa Creek
<b>14. Name of Facility:</b>	Pipe Spring



NWSWNW09  
07S 18E

NESWNW09  
07S 18E



115-05-041

SWSWNW09  
07S 18E

SESWNW09  
07S 18E

0 250 500  
Feet

Scale: 1:2,000  
Basemap: NAIP 2021

 WFR Boundary  
 PLSS Section

**115-05-041-SW006**

**San Pedro River Watershed**  
Aravaipa Subwatershed



ADWR September 2024

Abstract of Water Right  
San Pedro Watershed

<b>1. Proposed Water Right No:</b>	115-05-041-SW007
<b>2. Owner of Water Right:</b>	The Nature Conservancy
<b>3. Landowner:</b>	The Nature Conservancy
<b>4. Statement of Claimant No.(s):</b>	39-5488
<b>5. Statement of Claimant Name(s):</b>	The Nature Conservancy
<b>6. Lessee or Permittee:</b>	None
<b>7. Basis of Right:</b>	36-37295
<b>8. Beneficial Use</b>	Stock watering and wildlife
<b>9. Priority Date</b>	December 31, 1888
<b>10. Quantity:</b>	Reasonable Use
<b>11. Place of Use:</b>	NWSWNE 15 7S 18E
<b>12. Point of Diversion:</b>	NWSWNE 15 7S 18E
<b>13. Source of Water:</b>	Aravaipa Creek
<b>14. Name of Facility:</b>	Virgus Canyon Spring





Beneficial Use  
 Stock watering

Point of Diversion  
 Spring

**115-05-041-SW007**

**San Pedro River Watershed**  
 Aravaipa Subwatershed

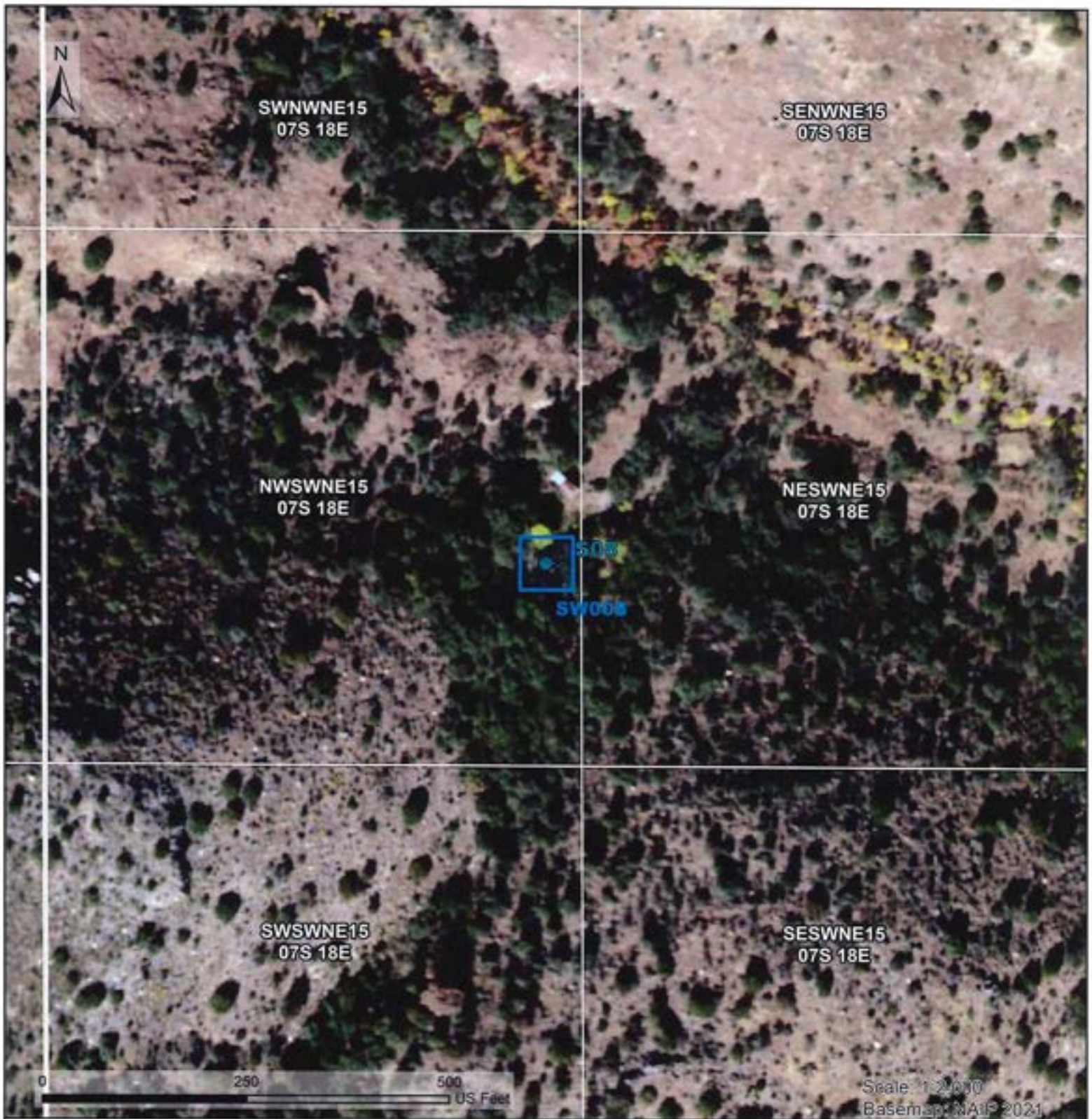


ADWR September 2024


Abstract of Water Right  
San Pedro Watershed

<b>1. Proposed Water Right No:</b>	115-05-041-SW008
<b>2. Owner of Water Right:</b>	The Nature Conservancy
<b>3. Landowner:</b>	The Nature Conservancy
<b>4. Statement of Claimant No.(s):</b>	39-5492
<b>5. Statement of Claimant Name(s):</b>	The Nature Conservancy
<b>6. Lessee or Permittee:</b>	None
<b>7. Basis of Right:</b>	33-85311
<b>8. Beneficial Use</b>	Stock watering and wildlife
<b>9. Priority Date</b>	December 31, 1980
<b>10. Quantity:</b>	Reasonable Use
<b>11. Place of Use:</b>	SWNE 15 7S 18E
<b>12. Point of Diversion:</b>	SWNE 15 7S 18E
<b>13. Source of Water:</b>	Aravaipa Creek
<b>14. Name of Facility:</b>	Outhouse Spring






**Beneficial Use**

 Stock watering

**Point of Diversion**

 Spring

**115-05-041-SW008**

**San Pedro River Watershed**

Aravaipa Subwatershed




ADWR September 2024



Abstract of Water Right  
San Pedro Watershed

<b>1. Proposed Water Right No:</b>	115-05-041-SW009
<b>2. Owner of Water Right:</b>	The Nature Conservancy
<b>3. Landowner:</b>	The Nature Conservancy
<b>4. Statement of Claimant No.(s):</b>	39-5493
<b>5. Statement of Claimant Name(s):</b>	The Nature Conservancy
<b>6. Lessee or Permittee:</b>	None
<b>7. Basis of Right:</b>	33-85312
<b>8. Beneficial Use</b>	Stock watering and wildlife
<b>9. Priority Date</b>	December 31, 1980
<b>10. Quantity:</b>	Reasonable Use
<b>11. Place of Use:</b>	NENESE 17 7S 18E
<b>12. Point of Diversion:</b>	NENESE 17 7S 18E
<b>13. Source of Water:</b>	Aravaipa Creek
<b>14. Name of Facility:</b>	Upper Virgus Spring



 PLSS Section

**115-05-041-SW009**

**San Pedro River Watershed**

Aravaipa Subwatershed

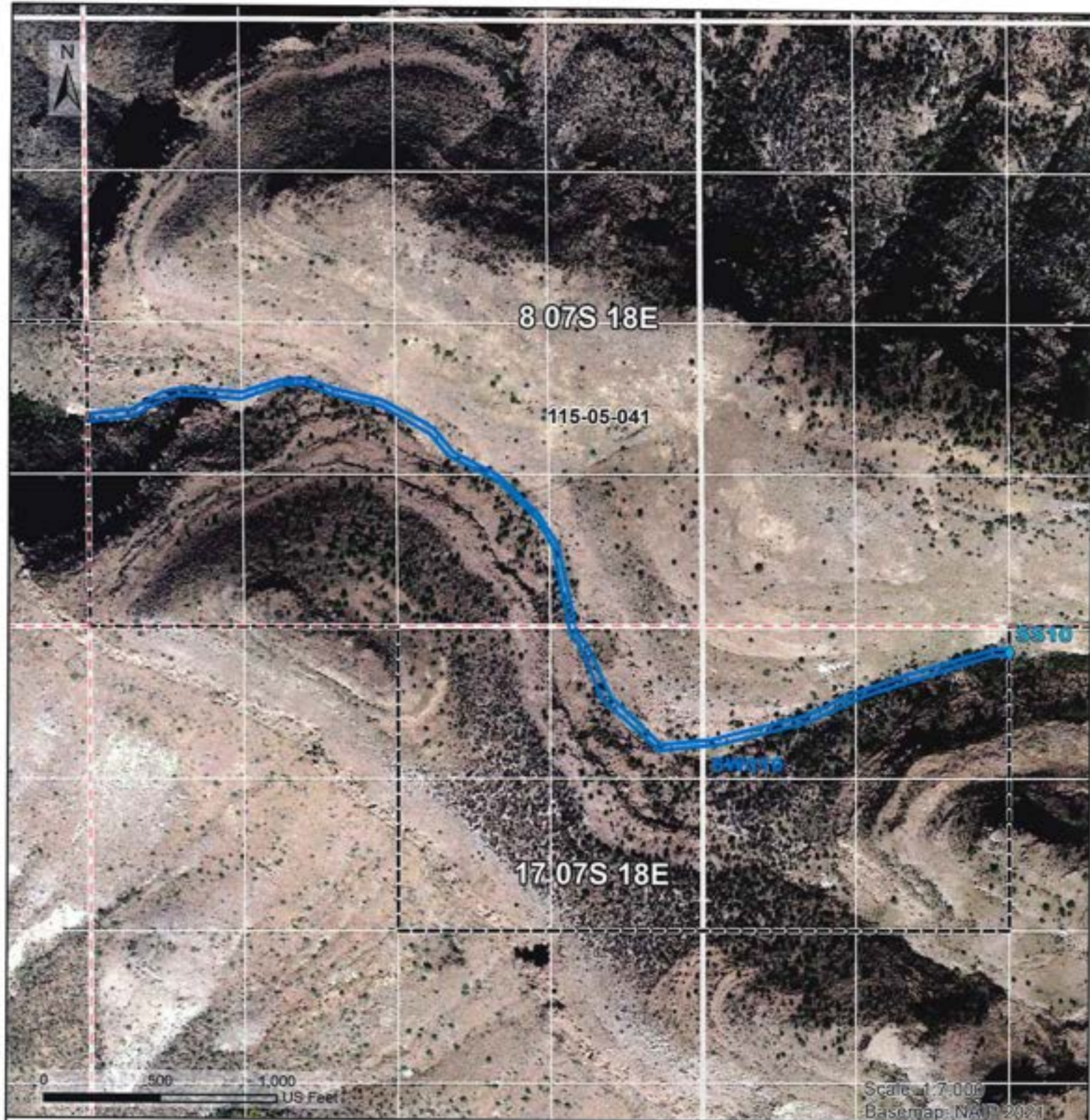


ADWR September 2024



Abstract of Water Right  
San Pedro Watershed

<b>1. Proposed Water Right No:</b>	115-05-041-SW010
<b>2. Owner of Water Right:</b>	The Nature Conservancy
<b>3. Landowner:</b>	The Nature Conservancy
<b>4. Statement of Claimant No.(s):</b>	39-5536
<b>5. Statement of Claimant Name(s):</b>	The Nature Conservancy
<b>6. Lessee or Permittee:</b>	None
<b>7. Basis of Right:</b>	33-85319
<b>8. Beneficial Use</b>	Stock watering and wildlife
<b>9. Priority Date</b>	July 11, 1980
<b>10. Quantity:</b>	Reasonable Use
<b>11. Place of Use:</b>	NENWNE 17 7S 18E
<b>12. Point of Diversion:</b>	NENWNE 17 7S 18E
<b>13. Source of Water:</b>	Aravaipa Creek
<b>14. Name of Facility:</b>	Oak Spring Canyon





Beneficial Use  
 Stock watering  
 Point of Diversion  
 Streamside

 WFR Boundary  
 PLSS Section

**115-05-041-SW010**  
**San Pedro River Watershed**  
 Aravaipa Subwatershed



ADWR September 2024



Abstract of Water Right  
San Pedro Watershed

<b>1. Proposed Water Right No:</b>	115-05-041-SW012
<b>2. Owner of Water Right:</b>	The Nature Conservancy
<b>3. Landowner:</b>	The Nature Conservancy
<b>4. Statement of Claimant No.(s):</b>	39-5535
<b>5. Statement of Claimant Name(s):</b>	The Nature Conservancy
<b>6. Lessee or Permittee:</b>	None
<b>7. Basis of Right:</b>	33-85317
<b>8. Beneficial Use</b>	Stock watering and wildlife
<b>9. Priority Date</b>	December 31, 1980
<b>10. Quantity:</b>	Reasonable Use
<b>11. Place of Use:</b>	SEWNNE 7 7S 18E
<b>12. Point of Diversion:</b>	SEWNNE 7 7S 18E
<b>13. Source of Water:</b>	Aravaipa Creek
<b>14. Name of Facility:</b>	Skeleton Canyon





**Beneficial Use**  
 Stock watering  
**Point of Diversion**  
 Streamside

 WFR Boundary  
 PLSS Section

**115-05-041-SW012**  
**San Pedro River Watershed**  
 Aravaipa Subwatershed





ADWR September 2024


Abstract of Water Right  
San Pedro Watershed

1. Proposed Water Right No:	115-05-044-SW001
2. Owner of Water Right:	The Nature Conservancy
3. Landowner:	The Nature Conservancy
4. Statement of Claimant No.(s):	39-5500
5. Statement of Claimant Name(s):	The Nature Conservancy
6. Lessee or Permittee:	None
7. Basis of Right:	36-37270
8. Beneficial Use	Stock watering and wildlife
9. Priority Date	December 31, 1890
10. Quantity:	Reasonable Use
11. Place of Use:	SESWNE 35 T6S R19E
12. Point of Diversion:	SESWNE 35 T6S R19E
13. Source of Water:	Aravaipa Creek
14. Name of Facility:	Claridge Diversion Dam/Stover Springs





Beneficial Use  
 Stock watering  
 Point of Diversion  
 Streamside

 WFR Boundary

**115-05-044-SW001**

**San Pedro River Watershed**  
 Aravaipa Subwatershed

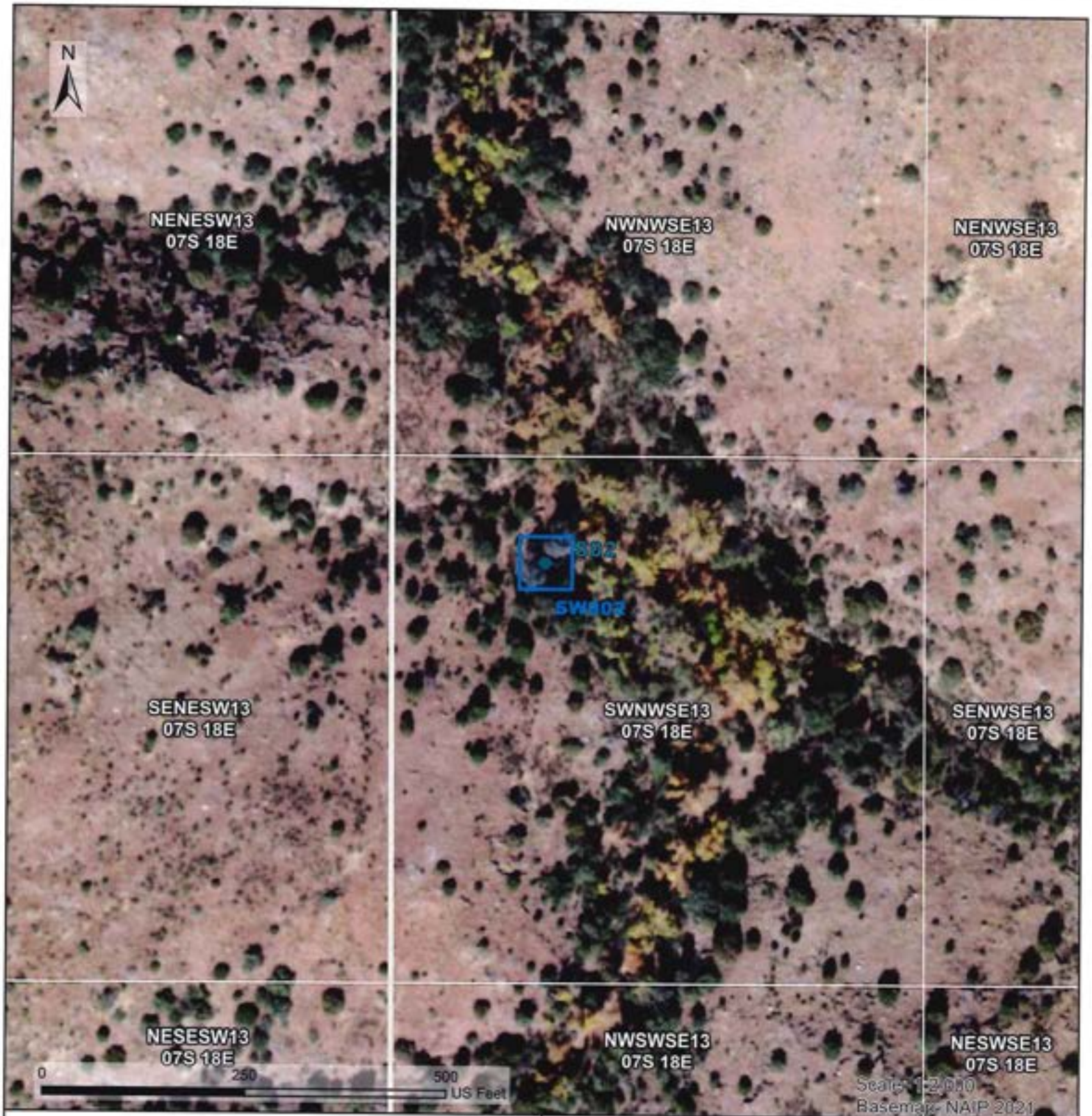


ADWR September 2024

Abstract of Water Right  
San Pedro Watershed

1. Proposed Water Right No:	115-05-049-SW002
2. Owner of Water Right:	The Nature Conservancy
3. Landowner:	The Nature Conservancy
4. Statement of Claimant No.(s):	39-2642
5. Statement of Claimant Name(s):	The Nature Conservancy
6. Lessee or Permittee:	None
7. Basis of Right:	36-61121
8. Beneficial Use	Stock watering and wildlife
9. Priority Date	December 31, 1867
10. Quantity:	Reasonable Use
11. Place of Use:	NWSE 13 T7S R18E
12. Point of Diversion:	NWSE 13 T7S R18E
13. Source of Water:	Aravaipa Creek
14. Name of Facility:	Kate Spring





Beneficial Use  
 Stock watering

Point of Diversion  
 Spring

115-05-049-SW002

San Pedro River Watershed  
Aravaipa Subwatershed

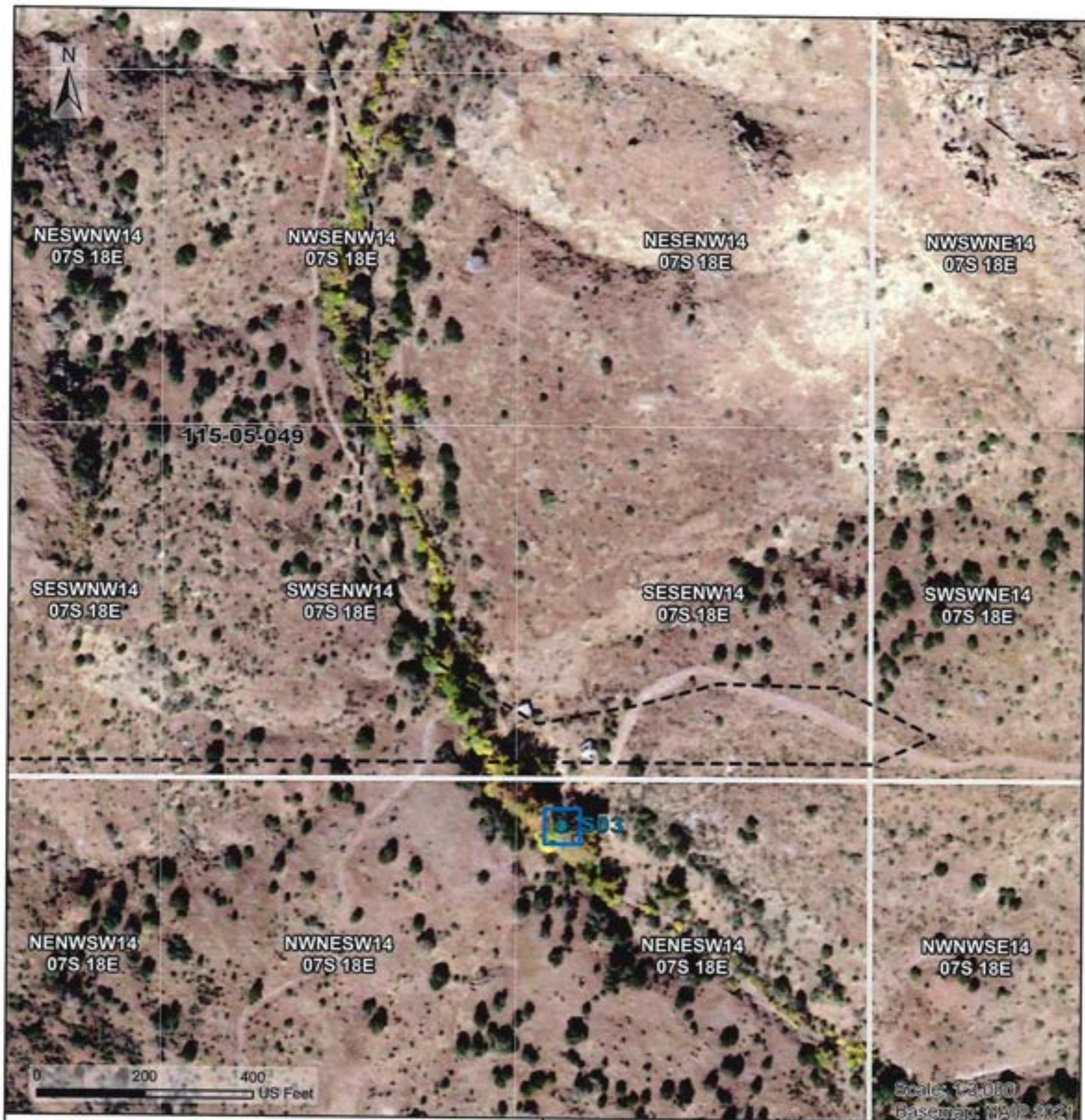


ADWR September 2024


Abstract of Water Right  
San Pedro Watershed

1. Proposed Water Right No:	115-05-049-SW003
2. Owner of Water Right:	The Nature Conservancy
3. Landowner:	The Nature Conservancy
4. Statement of Claimant No.(s):	39-2651
5. Statement of Claimant Name(s):	The Nature Conservancy
6. Lessee or Permittee:	None
7. Basis of Right:	36-61130
8. Beneficial Use	Stock watering and wildlife
9. Priority Date	December 31, 1867
10. Quantity:	Reasonable Use
11. Place of Use:	SEnw 14 T7S R18E
12. Point of Diversion:	SEnw 14 T7S R18E
13. Source of Water:	Aravaipa Creek
14. Name of Facility:	Parson Spring






**Beneficial Use**

 Stock watering

**Point of Diversion**

 Spring

 WFR Boundary

 PLSS Section

**115-05-049-SW003**

**San Pedro River Watershed**

Aravaipa Subwatershed



ADWR November 2024

Abstract of Water Right  
San Pedro Watershed

1. Proposed Water Right No:	115-05-049-SW004
2. Owner of Water Right:	The Nature Conservancy
3. Landowner:	The Nature Conservancy
4. Statement of Claimant No.(s):	39-2648
5. Statement of Claimant Name(s):	The Nature Conservancy
6. Lessee or Permittee:	None
7. Basis of Right:	36-61124
8. Beneficial Use	Stock watering and wildlife
9. Priority Date	December 31, 1867
10. Quantity:	Reasonable Use
11. Place of Use:	NESW 23 T7S R18E
12. Point of Diversion:	NESW 23 T7S R18E
13. Source of Water:	Aravaipa Creek
14. Name of Facility:	Cement Tank Spring





Beneficial Use  
 Stock watering  
Point of Diversion  
 Spring

**115-05-049-SW004**

**San Pedro River Watershed**  
Aravaipa Subwatershed

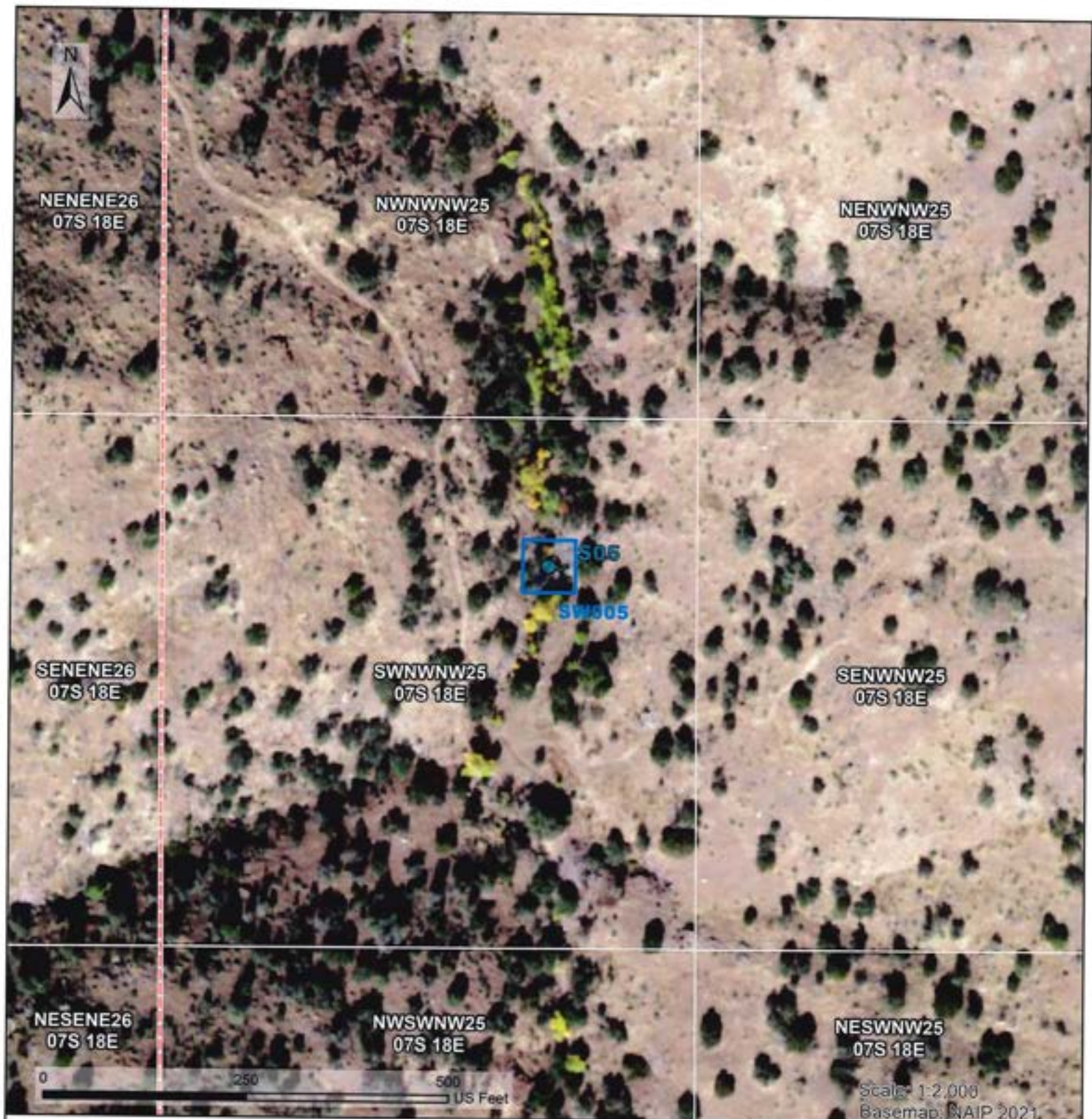


ADWR September 2024

Abstract of Water Right  
San Pedro Watershed

1. Proposed Water Right No:	115-05-049-SW005
2. Owner of Water Right:	The Nature Conservancy
3. Landowner:	The Nature Conservancy
4. Statement of Claimant No.(s):	39-2640
5. Statement of Claimant Name(s):	The Nature Conservancy
6. Lessee or Permittee:	None
7. Basis of Right:	36-61129
8. Beneficial Use	Stock watering and wildlife
9. Priority Date	December 31, 1867
10. Quantity:	Reasonable Use
11. Place of Use:	NWNW 25 T7S R18E
12. Point of Diversion:	NWNW 25 T7S R18E
13. Source of Water:	Aravaipa Creek
14. Name of Facility:	Green House Spring





Beneficial Use  
 Stock watering  
Point of Diversion  
 Spring

 PLSS Section

**115-05-049-SW005**

**San Pedro River Watershed**  
Aravaipa Subwatershed




ADWR September 2024

Abstract of Water Right  
San Pedro Watershed

1. Proposed Water Right No:	115-05-049-SW006
2. Owner of Water Right:	The Nature Conservancy
3. Landowner:	The Nature Conservancy
4. Statement of Claimant No.(s):	39-2650
5. Statement of Claimant Name(s):	The Nature Conservancy
6. Lessee or Permittee:	None
7. Basis of Right:	36-61131
8. Beneficial Use	Stock watering and wildlife
9. Priority Date	December 31, 1867
10. Quantity:	Reasonable Use
11. Place of Use:	NESWNW 26 T7S R18E
12. Point of Diversion:	NESWNW 26 T7S R18E
13. Source of Water:	Aravaipa Creek
14. Name of Facility:	Peach Spring





**Beneficial Use**  
 Stock watering

**Point of Diversion**  
 Spring

**115-05-049-SW006**  
**San Pedro River Watershed**  
Aravaipa Subwatershed



ADWR September 2024