

1
2
3
4
5
6
7
8
9
10
11
12
13
14
15
16
17
18
19
20
21
22
23
24
25
26
27
28

IN THE SUPERIOR COURT OF THE STATE OF ARIZONA
IN AND FOR THE COUNTY OF MARICOPA

IN RE THE GENERAL
ADJUDICATION OF ALL RIGHTS
TO USE WATER IN THE GILA
RIVER SYSTEM AND SOURCE

W-1, W-2, W-3, W-4 (Consolidated)

Contested Case No. **W1-11-2696**

**ORDER ADDING MAPS TO
PREVIOUSLY APPROVED
ABSTRACTS**

CONTESTED CASE NAME: *In re Bayless and Berkalew*

HSR INVOLVED: San Pedro Hydrographic Survey.

DESCRIPTIVE SUMMARY: This order adds maps recently produced by the Arizona Department of Water Resources to previously approved abstracts for W1-11-2696

NUMBER OF PAGES: 152 (including attachment)

On February 20, 2024, the Special Master ordered the Arizona Department of Water Resources (“ADWR”) create maps for abstracts previously entered into the Catalog of Proposed Water Rights that did not include a map at the time of approval. On September 26, 2024, ADWR filed draft maps and provided interested parties with the opportunity to provide comments. On December 11, 2024, the final maps were filed with this court.

IT IS ORDERED the following maps, included as Attachment I, shall be added to the previously approved abstracts for the following potential water rights:

1
2
3
4
5
6
7
8
9
10
11
12
13
14
15
16
17
18
19
20
21
22
23
24
25
26
27
28


Potential Water Right		Date approved	Order Title
113-09-017-SP001	113-12-003-SP005	3/28/2018	Order Approving Proposed Water Right Abstracts for Bayless & Berkalew Company
113-09-017-SP002	113-12-003-SP006		
113-09-017-SP005	113-12-003-SP007		
113-09-017-SP006	113-12-003-SP008		
113-09-017-SP007	113-12-003-SP009		
113-09-017-SP008	113-12-003-SP010		
113-09-017-SP009	113-12-003-SP011		
113-09-017-SP010	113-12-003-SP012		
113-09-017-SP011	113-12-003-SP013		
113-09-017-SP012	113-12-003-SP014		
113-09-017-SW002	113-12-003-SP015		
113-09-017-SW006	113-12-003-SP016		
113-09-017-SW007	113-12-003-SW001		
113-09-017-SW008	113-12-003-SW010		
113-09-017-SW009	113-12-003-SW012		
113-09-017-SW010	113-12-003-SW013		
113-09-017-SW011	113-12-003-SW014		
113-09-017-SW012	113-12-003-SW017		
113-09-017-SW013	113-12-003-SW019		
113-09-012-SW017	113-12-003-SW020		
113-09-018-SW002	113-12-003-SW021		
113-09-018-SW005	113-12-003-SW023		
113-12-003-SP001	113-12-004-SP002		
113-12-003-SP002	113-12-004-SP003		
113-12-003-SP003	113-12-004-SW001		
113-12-003-SP004			

113-09-017-SW001	113-12-003-SW015	12/13/2018	Order Approving
113-09-017-SW004	113-12-003-SW016		Proposed Water
113-09-017-SW005	113-12-003-SW018		Right Abstracts for
113-09-017-SW014	113-12-003-SW022		Bayless &
113-09-018-DM001	113-12-004-SW002		Berkalew
113-09-018-SW001	113-12-003-SW024		Company
113-12-003-SW002	113-12-004-SW004		
113-12-003-SW003	113-12-004-SW005		
113-12-003-SW004	113-12-004-SW006		
113-12-003-SW009 & 113-12-004-SW009			
113-12-003-SW005 & 113-12-003-006			
113-12-004-SW003 & 113-09-018-SR001			

Signed this 25 day of June 2025.


 Sherri L. Zendri
 Special Master

On June 25 2025, the original of the foregoing was delivered to the Clerk of the Maricopa County Superior Court for filing and distributing a copy to all persons listed on the Court-approved mailing list for this contested case, a copy of which is attached.


 Emily Natales

Court Approved Mailing List
In re Bayless and Berkalew Company, Contested Case No. W1-11-2696
W1-11-2696 (18 Names)
Prepared by the Special Master
6/25/2025

Stephanie A. Smallhouse
Bayless and Berkalew
Company
10805 N San Pedro River
Road
Benson, AZ 85602

Jeremiah Weiner, Brett Stavin,
Jay Lee
ROSETTE, LLP.
120 S. Ash Avenue, Suite 201
Tempe, AZ 85281

Clerk of the Superior Court
Maricopa County
Attn: Water Case
601 West Jackson Street
Phoenix, AZ 85003

Joe P. Sparks and Laurel A.
Herrmann
The Sparks Law Firm, P.C.
7503 First Street
Scottsdale, AZ 85251-4573

D. Brown, J. Brown, A. Brown
G Perkins, B. Heiserman, B.
Pew
Brown & Brown Law Offices
P.C.
PO Box 1890
St. Johns, AZ 85936

John D. Burnside
Snell & Wilmer, L. L. P.
One E. Washington Street,
Suite 2700
Phoenix, AZ 85004-2556

David Jacobs, Kevin Crestin, &
Eric Wilkins
Arizona Attorney General
Natural Resources Section
2005 N. Central Avenue
Phoenix, AZ 85004

Josh Edelstein Phoenix Field
Solicitor
Office of the Solicitor
U.S. Department of the Interior
Sandra Day O'Connor U.S.
Courthouse
401 W. Washington St., Ste.
404, SPC 44
Phoenix, AZ 85003

J. B. Weldon, M. A. McGinnis,
M. K. Foy
Salmon, Lewis & Weldon
2850 E. Camelback Rd. Suite
200
Phoenix, AZ 85016

Karen J. Nielsen
Arizona Dept. of Water
Resources
1110 West Washington, Suite
310
Phoenix, AZ 85007

Javier Ramos & Michael Carter
Gila River Indian Community
Office of the General Counsel
P. O. Box 97
Sacaton, AZ 85147

L. William Staudenmaier
Snell & Wilmer, L. L. P.
One E. Washington Street
Suite 2700
Phoenix, AZ 85004

Lauren Caster
Fennemore Craig, P.C.
2394 East Camelback Road
Ste 600
Phoenix, AZ 85016-3429

Lucas J. Narducci
Snell & Wilmer, L.L.P.
One E. Washington Street,
Suite 2700
Phoenix, AZ 85004-2556

Merrill C. Godfrey and Brette A.
Pena
Akin Gump Straus Hauer &
Feld LLP
2001 K Street, N.W.
Washington, DC 20006

Susan B. Montgomery, Robyn
Interpreter
Montgomery & Interpreter PLC
3301 E. Thunderbird Road
Phoenix, AZ 85032

Sean Hood
Fennemore Craig, P.C.
2394 E Camelback Rd, St 600
Phoenix, AZ 85016-3429

Sherri L. Zendri
Special Master
Central Court Building, Ste 3A
201 West Jefferson
Phoenix, AZ 85003-2205

1
2
3
4
5
6
7
8
9
10
11
12
13
14
15
16
17
18
19
20
21
22
23
24
25
26
27
28

ATTACHMENT I

Abstracts Approved March 28, 2018

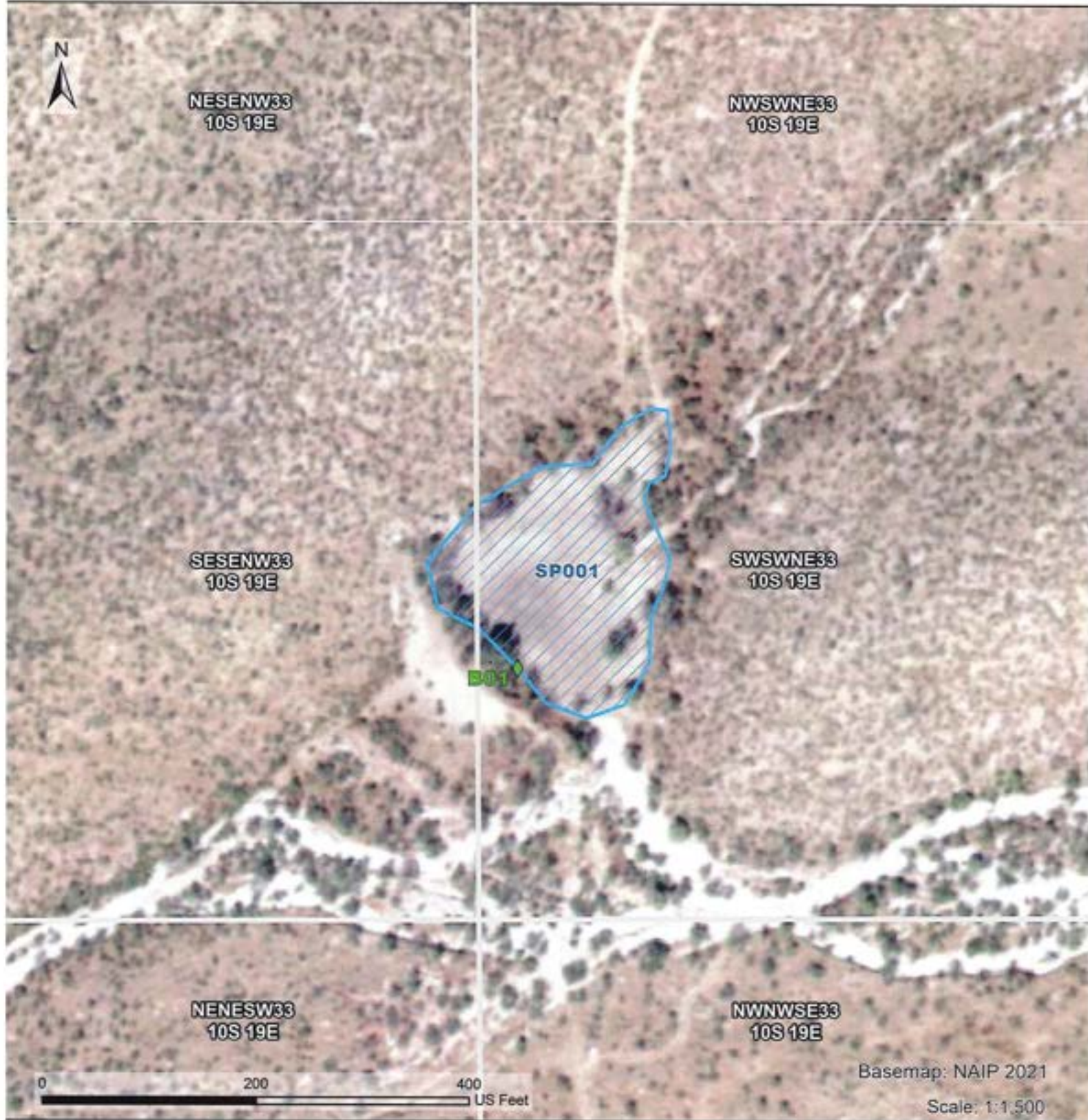
Abstract of Water Right

San Pedro Watershed

1. Proposed Water Right No:	113-09-017-SP001
2. Owner of Water Right:	State of Arizona (State Land Department)*
3. Landowner:	State of Arizona
4. Statement of Claimant No.(s):	39-0007233 State of Arizona (State Land Department) 39-0003560 Bayless & Berkalew Company
5. Statement of Claimant Name(s):	State of Arizona (State Land Department) Bayless & Berkalew Company
6. Lessee or Permittee:	Bayless & Berkalew Company
7. Basis of Right:	38-0067620 38-0088621
8. Beneficial Use	Stockpond
9. Priority Date	12/31/1938
10. Quantity:	4 ac-ft with continuous fill
11. Place of Use:	SWSWNE 33 T10S R19E
12. Point of Diversion:	SWSWNE 33 T10S R19E
13. Source of Water:	Surface Water (North Dam Wash)
14. Name of Facility:	North Dam

*Additional Information

*Subject to Lessee's right to reimbursement (if any) for improvements.



Beneficial Use

 Stockpond

Point of Diversion

 Berm/Dam

113-09-017-SP001

San Pedro River Watershed

Redington Subwatershed




ADWR September 2024

Abstract of Water Right San Pedro Watershed

1. Proposed Water Right No:	113-09-017-SP002
2. Owner of Water Right:	State of Arizona (State Land Department)*
3. Landowner:	State of Arizona
4. Statement of Claimant No.(s):	39-0007234 State of Arizona (State Land Department) 39-0003575 Bayless & Berkalew Company
5. Statement of Claimant Name(s):	State of Arizona (State Land Department) Bayless & Berkalew Company
6. Lessee or Permittee:	Bayless & Berkalew Company
7. Basis of Right:	38-0067608 38-0088618
8. Beneficial Use	Stockpond
9. Priority Date	12/31/1973
10. Quantity:	4 ac-ft with continuous fill
11. Place of Use:	NESESE 34 T10S R19E
12. Point of Diversion:	NESESE 34 T10S R19E
13. Source of Water:	Surface Water (Rhodes Canyon)
14. Name of Facility:	Upper East Cholla Dam

*Additional Information


*Subject to Lessee's right to reimbursement (if any) for improvements.



Beneficial Use

 Stockpond

Point of Diversion

 Berm/Dam

 PLSS Section

113-09-017-SP002
San Pedro River Watershed
Redington Subwatershed



ADWR September 2024

Abstract of Water Right San Pedro Watershed

1. Proposed Water Right No:	113-09-017-SP005
2. Owner of Water Right:	State of Arizona (State Land Department)*
3. Landowner:	State of Arizona
4. Statement of Claimant No.(s):	39-0007240 State of Arizona (State Land Department) 39-0003578 Bayless & Berkalew Company
5. Statement of Claimant Name(s):	State of Arizona (State Land Department) Bayless & Berkalew Company
6. Lessee or Permittee:	Bayless & Berkalew Company
7. Basis of Right:	38-67615 38-88620
8. Beneficial Use	Stockpond
9. Priority Date	12/31/1973
10. Quantity:	4 ac-ft with continuous fill
11. Place of Use:	NWNWNE 3 T11S R19E
12. Point of Diversion:	NWNWNE 3 T11S R19E
13. Source of Water:	Surface Water (Rhodes Canyon)
14. Name of Facility:	Upper West Cholla Dam

*Additional Information

*Subject to Lessee's right to reimbursement (if any) for improvements.



SWSESW34
10S 19E

SESESW34
10S 19E

SP005

B050

NENENW03
11S 19E

NWNWNE03
11S 19E

0 200 400
US Feet


Basemap: NAIP 2021

Scale: 1:1,500

Beneficial Use

 Stockpond

Point of Diversion

 Berm/Dam

 Township and Range

113-09-017-SP005

San Pedro River Watershed

Redington Subwatershed



ADWR September 2024

Abstract of Water Right San Pedro Watershed

1. Proposed Water Right No:	113-09-017-SP006
2. Owner of Water Right:	State of Arizona (State Land Department)*
3. Landowner:	State of Arizona
4. Statement of Claimant No.(s):	39-0007242 State of Arizona (State Land Department) 39-0003577 Bayless & Berkalew Company
5. Statement of Claimant Name(s):	State of Arizona (State Land Department) Bayless & Berkalew Company
6. Lessee or Permittee:	Bayless & Berkalew Company
7. Basis of Right:	38-00067613 38-0088600
8. Beneficial Use	Stockpond
9. Priority Date	12/31/1951
10. Quantity:	4 ac-ft with continuous fill
11. Place of Use:	NESESW 5 T11S R19E
12. Point of Diversion:	NESESW 5 T11S R19E
13. Source of Water:	Surface Water (Cholla Wash)
14. Name of Facility:	Cholla Dam

*Additional Information

*Subject to Lessee's right to reimbursement (if any) for improvements.



Beneficial Use

 Stockpond

Point of Diversion

 Berm/Dam

113-09-017-SP006

San Pedro River Watershed

Redington Subwatershed



ADWR September 2024

Abstract of Water Right

San Pedro Watershed


1. Proposed Water Right No:	113-09-017-SP007
2. Owner of Water Right:	State of Arizona (State Land Department)*
3. Landowner:	State of Arizona
4. Statement of Claimant No.(s):	39-0007241 State of Arizona (State Land Department) 39-0003576 Bayless & Berkalew Company
5. Statement of Claimant Name(s):	State of Arizona (State Land Department) Bayless & Berkalew Company
6. Lessee or Permittee:	Bayless & Berkalew Company
7. Basis of Right:	38-0067614 38-0088597
8. Beneficial Use	Stockpond
9. Priority Date	12/31/1951
10. Quantity:	4 ac-ft with continuous fill
11. Place of Use:	NENWSW 5 T11S R19E
12. Point of Diversion:	NENWSW 5 T11S R19E
13. Source of Water:	Surface Water (Broken Dam Wash)
14. Name of Facility:	Broken Dam

*Additional Information

*Subject to Lessee's right to reimbursement (if any) for improvements.



Beneficial Use

 Stockpond

Point of Diversion

 Berm/Dam

113-09-017-SP007
San Pedro River Watershed
Redington Subwatershed



ADWR September 2024

Abstract of Water Right San Pedro Watershed

1. Proposed Water Right No:	113-09-017-SP008
2. Owner of Water Right:	Bayless & Berkalew Company
3. Landowner:	State of Arizona
4. Statement of Claimant No.(s):	39-0007244 State of Arizona (State Land Department) 39-0003583 Bayless & Berkalew Company
5. Statement of Claimant Name(s):	State of Arizona (State Land Department) Bayless & Berkalew Company
6. Lessee or Permittee:	Bayless & Berkalew Company
7. Basis of Right:	38-0067607 38-0088599
8. Beneficial Use	Stockpond
9. Priority Date	12/31/1938
10. Quantity:	4 ac-ft with continuous fill
11. Place of Use:	SWSWSE 8 T11S R19E
12. Point of Diversion:	SWSWSE 8 T11S R19E
13. Source of Water:	Surface Water (Wild Horse Wash)
14. Name of Facility:	Wild Horse Dam

*Additional Information


*Subject to Lessee's right to reimbursement (if any) for improvements.



Beneficial Use

 Stockpond

Point of Diversion

 Berm/Dam

 WFR Boundary

 PLSS Section

113-09-017-SP008

San Pedro River Watershed

Redington Subwatershed




ADWR September 2024

Abstract of Water Right San Pedro Watershed

1. Proposed Water Right No:	113-09-017-SP009
2. Owner of Water Right:	State of Arizona (State Land Department)*
3. Landowner:	State of Arizona
4. Statement of Claimant No.(s):	39-0007243 39-0013272
5. Statement of Claimant Name(s):	State of Arizona (State Land Department)
6. Lessee or Permittee:	Bayless & Berkalew Company
7. Basis of Right:	38-0088722 38-0094591
8. Beneficial Use	Stockpond
9. Priority Date	12/31/1969
10. Quantity:	4 ac-ft with continuous fill
11. Place of Use:	NWSWNE 8 T11S R19E
12. Point of Diversion:	NWSWNE 8 T11S R19E
13. Source of Water:	Surface Water (Charro Wash)
14. Name of Facility:	North Charro Tank

*Additional Information

*Subject to Lessee's right to reimbursement (if any) for improvements.



Beneficial Use

 Stockpond

Point of Diversion

 Berm/Dam

113-09-017-SP009

San Pedro River Watershed

Redington Subwatershed



ADWR September 2024

Abstract of Water Right
San Pedro Watershed

1. Proposed Water Right No:	113-09-017-SP010
2. Owner of Water Right:	State of Arizona (State Land Department)*
3. Landowner:	State of Arizona
4. Statement of Claimant No.(s):	39-0013273
5. Statement of Claimant Name(s):	State of Arizona (State Land Department)
6. Lessee or Permittee:	Bayless & Berkalew Company
7. Basis of Right:	38-0094592
8. Beneficial Use	Stockpond
9. Priority Date	12/31/1969
10. Quantity:	4 ac-ft with continuous fill
11. Place of Use:	SWSWNE 8 T11S R19E
12. Point of Diversion:	SWSWNE 8 T11S R19E
13. Source of Water:	Surface Water (Charro Wash)
14. Name of Facility:	South C.P. Charro Tank

***Additional Information**

*Subject to Lessee's right to reimbursement (if any) for improvements.



NESENW08
11S 19E

NWSWNE08
11S 19E



SESENW08
11S 19E

SWSWNE08
11S 19E

0 200 400
US Feet

Basemap: NAIP 2021

Scale: 1:1,500

Beneficial Use



Stockpond

Point of Diversion



Berm/Dam

113-09-017-SP010

San Pedro River Watershed

Redington Subwatershed



ADWR September 2024

Abstract of Water Right San Pedro Watershed

1. Proposed Water Right No:	113-09-017-SP011
2. Owner of Water Right:	State of Arizona (State Land Department)*
3. Landowner:	State of Arizona
4. Statement of Claimant No.(s):	39-0012902
5. Statement of Claimant Name(s):	State of Arizona (State Land Department)
6. Lessee or Permittee:	Bayless & Berkalew Company
7. Basis of Right:	33-0094261
8. Beneficial Use	Stockpond
9. Priority Date	12/31/1988
10. Quantity:	4 ac-ft with continuous fill
11. Place of Use:	NWNENE 35 T10S R18E
12. Point of Diversion:	NWNENE 35 T10S R18E
13. Source of Water:	Surface Water (South Lower Power Line Wash)
14. Name of Facility:	Power Line #1 Tank

*Additional Information

*Subject to Lessee's right to reimbursement (if any) for improvements.



Beneficial Use

 Stockpond

Point of Diversion

 Berm/Dam

 PLSS Section

113-09-017-SP011
San Pedro River Watershed
Redington Subwatershed



ADWR September 2024

Abstract of Water Right San Pedro Watershed

1. Proposed Water Right No:	113-09-017-SP012
2. Owner of Water Right:	State of Arizona (State Land Department)*
3. Landowner:	State of Arizona
4. Statement of Claimant No.(s):	39-0012903
5. Statement of Claimant Name(s):	State of Arizona (State Land Department)
6. Lessee or Permittee:	Bayless & Berkalew Company
7. Basis of Right:	33-0094263
8. Beneficial Use	Stockpond
9. Priority Date	4/28/1988
10. Quantity:	4 ac-ft with continuous fill
11. Place of Use:	NENWSE 26 T10S R18E
12. Point of Diversion:	NENWSE 26 T10S R18E
13. Source of Water:	Surface Water (Upper Power Line Wash)
14. Name of Facility:	Power Line #2 Tank

*Additional Information


*Subject to Lessee's right to reimbursement (if any) for improvements.



Beneficial Use

 Stockpond

Point of Diversion

 Berm/Dam

113-09-017-SP012
San Pedro River Watershed
Redington Subwatershed



ADWR November 2024

Abstract of Water Right
San Pedro Watershed

1. Proposed Water Right No:	113-09-017- SW002
2. Owner of Water Right:	State of Arizona (State Land Department)
3. Landowner:	State of Arizona
4. Statement of Claimant No.(s):	39-0017885
5. Statement of Claimant Name(s):	State of Arizona (State Land Department)
6. Lessee or Permittee:	Bayless & Berkalew Company
7. Basis of Right:	36-0067627 4A-0000548
8. Beneficial Use	Stock watering and wildlife
9. Priority Date	12/31/1900 4/13/1925
10. Quantity:	Reasonable Use
11. Place of Use:	NWSWSW 01 T11S R19E
12. Point of Diversion:	NWSWSW 01 T11S R19E
13. Source of Water:	Surface Water (Sol Rhea Spring)
14. Name of Facility:	(Sol Rhea Spring



Beneficial Use
 Stock watering

Point of Diversion
 Spring

 PLSS Section

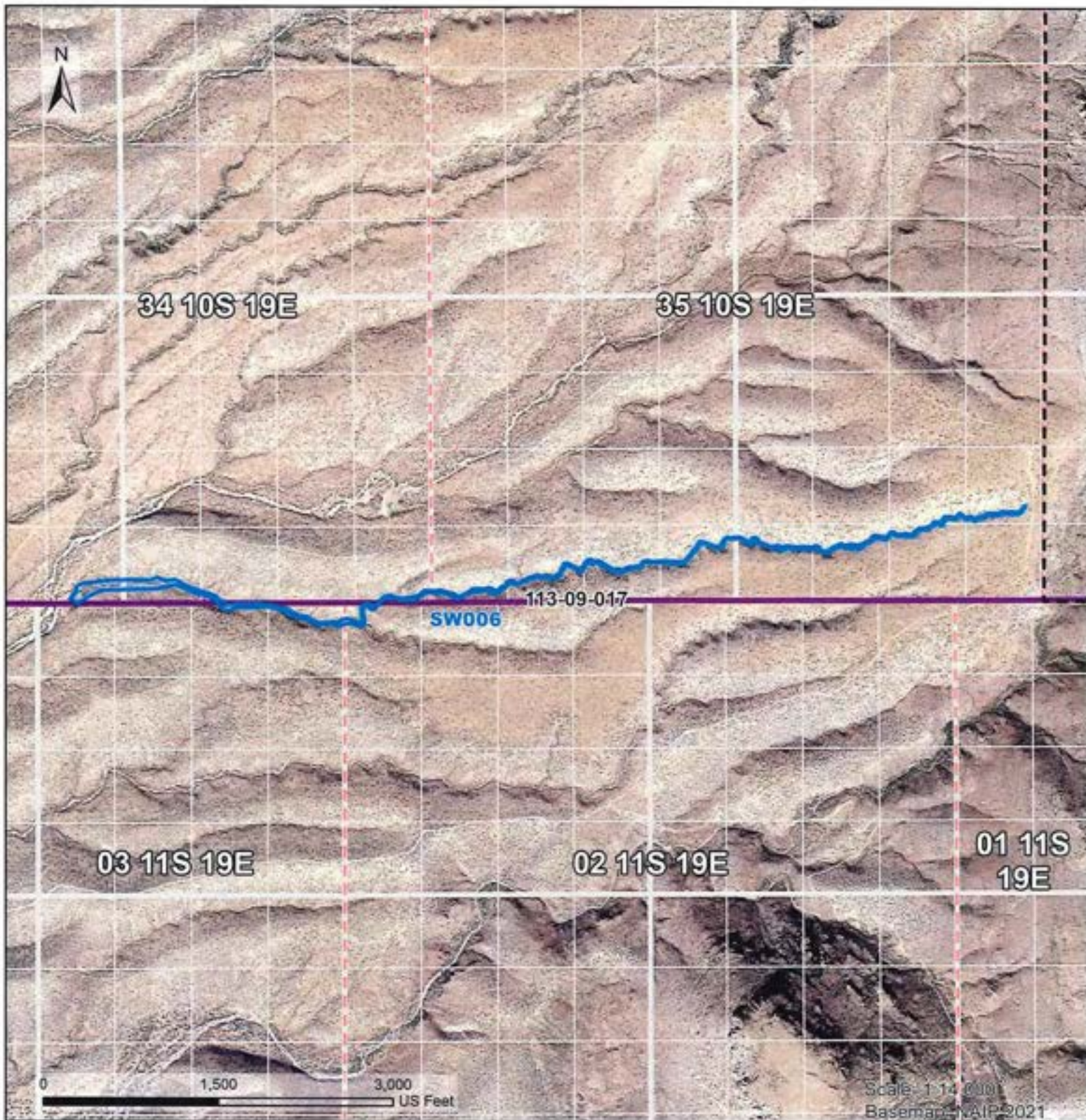
113-09-017-SW002
San Pedro River Watershed
Redington Subwatershed



ADWR September 2024

**Abstract of Water Right
San Pedro Watershed**

1. Proposed Water Right No:	113-09-017-SW006
2. Owner of Water Right:	State of Arizona (State Land Department)
3. Landowner:	State of Arizona
4. Statement of Claimant No.(s):	39-0007240
5. Statement of Claimant Name(s):	State of Arizona (State Land Department)
6. Lessee or Permittee:	Bayless & Berkalew Company
7. Basis of Right:	36-0005177
8. Beneficial Use	Stockwatering and wildlife
9. Priority Date	12/31/1884
10. Quantity:	Reasonable Use
11. Place of Use:	NWNE 3 T11S R19E
12. Point of Diversion:	None
13. Source of Water:	Surface Water (Upper West Cholla Wash)
14. Name of Facility:	Upper West Cholla Wash



Beneficial Use
Stock watering

WFR Boundary
PLSS Section
Township and Range

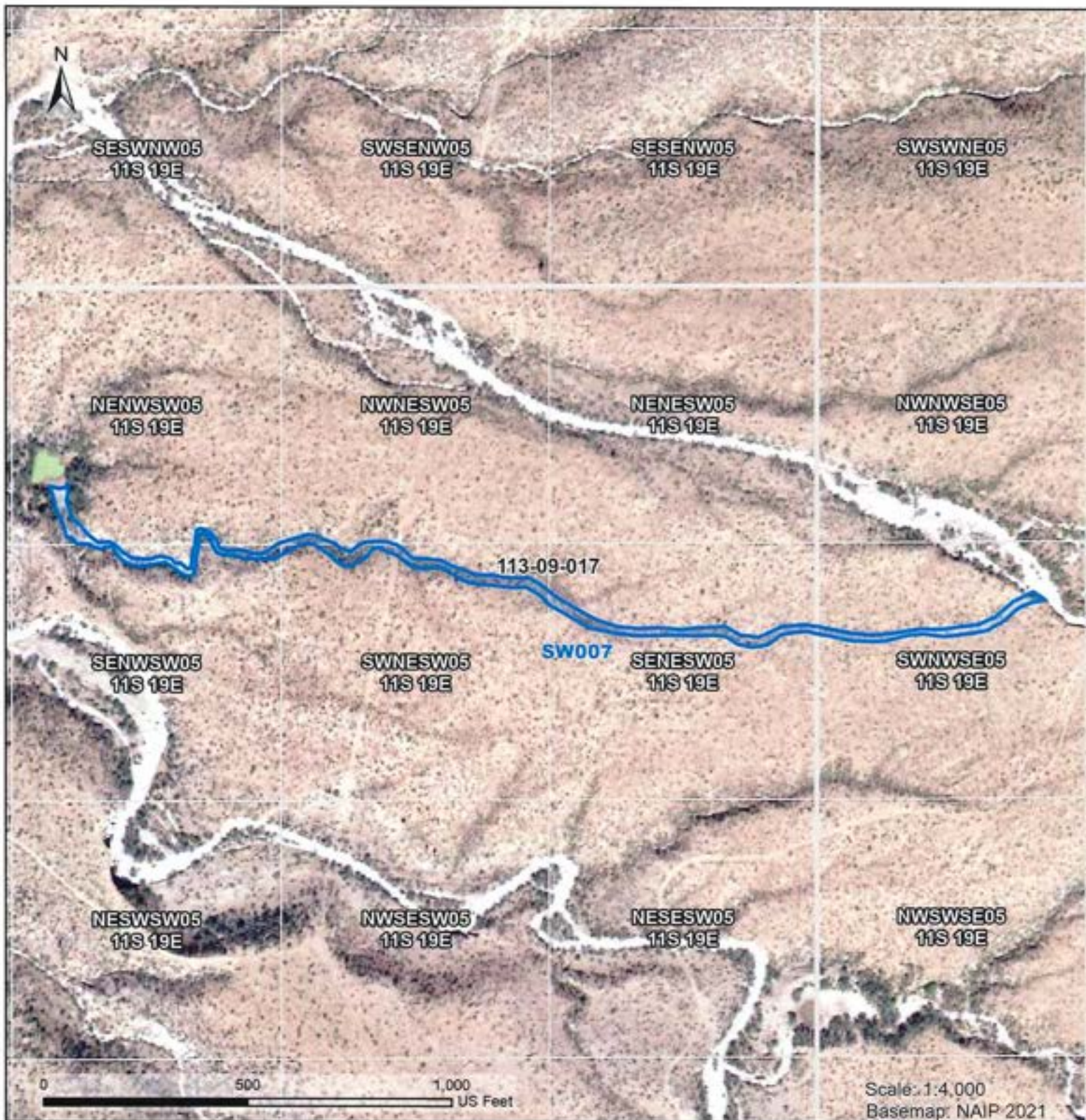
113-09-017-SW006
San Pedro River Watershed
Redington Subwatershed




ADWR September 2024

Abstract of Water Right
San Pedro Watershed

1. Proposed Water Right No:	113-09-017- SW007
2. Owner of Water Right:	State of Arizona (State Land Department)
3. Landowner:	State of Arizona
4. Statement of Claimant No.(s):	39-0007241
5. Statement of Claimant Name(s):	State of Arizona (State Land Department)
6. Lessee or Permittee:	Bayless & Berkalew Company
7. Basis of Right:	36-0005178
8. Beneficial Use	Stock watering and wildlife
9. Priority Date	12/31/1884
10. Quantity:	Reasonable Use
11. Place of Use:	SENE SW 05 T11S R19E
12. Point of Diversion:	none
13. Source of Water:	Surface Water (Broken Dam Wash)
14. Name of Facility:	Broken Dam Wash



Beneficial Use

 Stock watering

113-09-017-SW007

San Pedro River Watershed

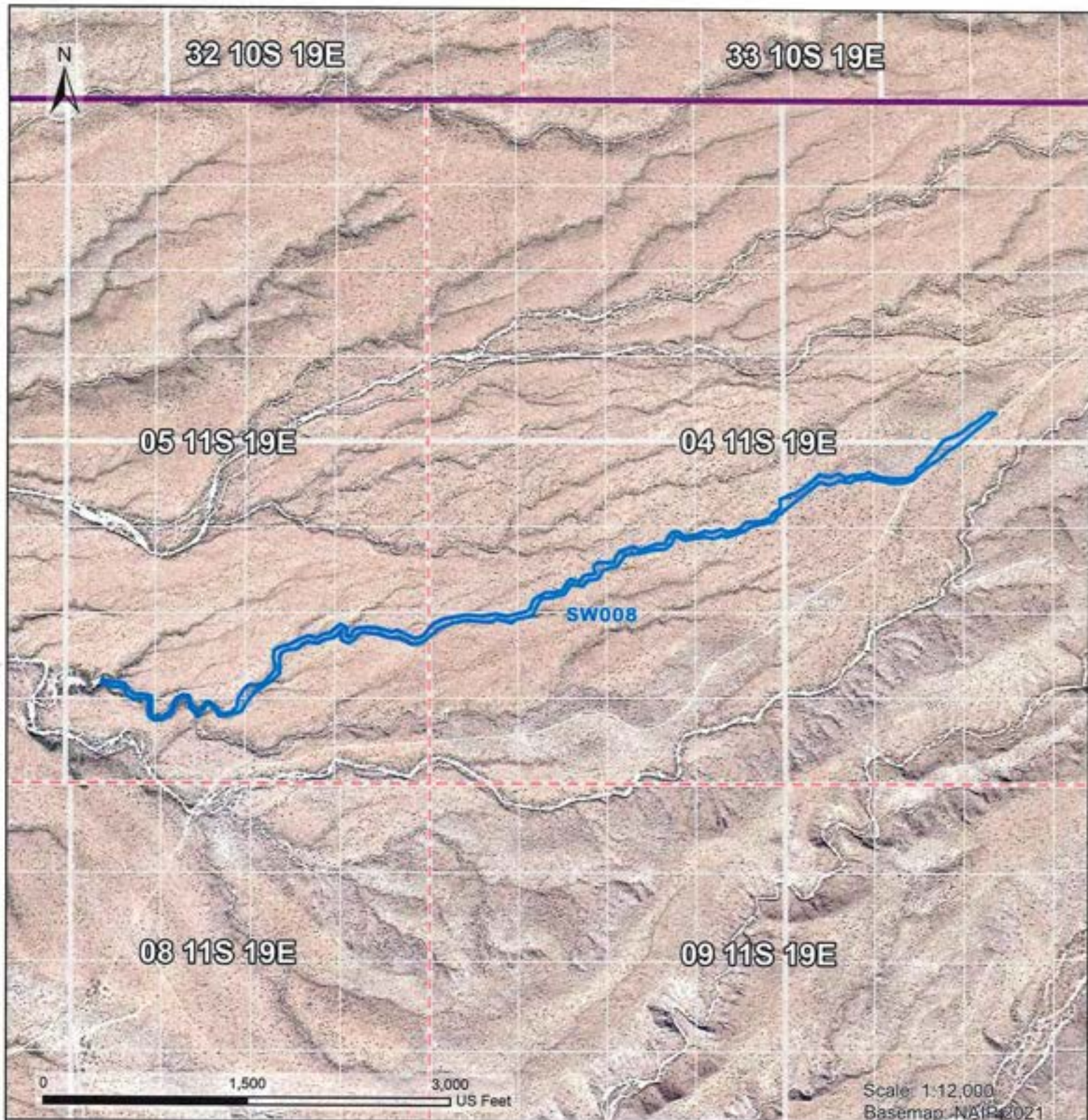
Redington Subwatershed



ADWR September 2024

Abstract of Water Right
San Pedro Watershed

1. Proposed Water Right No:	113-09-017- SW008
2. Owner of Water Right:	State of Arizona (State Land Department)
3. Landowner:	State of Arizona
4. Statement of Claimant No.(s):	39-0007242
5. Statement of Claimant Name(s):	State of Arizona (State Land Department)
6. Lessee or Permittee:	Bayless & Berkalew Company
7. Basis of Right:	36-0005179
8. Beneficial Use	Stockwatering and wildlife
9. Priority Date	12/31/1884
10. Quantity:	Reasonable Use
11. Place of Use:	SESWSE 05 T11S R19E
12. Point of Diversion:	None
13. Source of Water:	Surface Water (Cholla Wash)
14. Name of Facility:	Cholla Wash



Beneficial Use
Stock watering

PLSS Section
Township and Range

113-09-017-SW008

San Pedro River Watershed
Redington Subwatershed



ADWR September 2024

Abstract of Water Right San Pedro Watershed

1. Proposed Water Right No:	113-09-017- SW009
2. Owner of Water Right:	State of Arizona (State Land Department)
3. Landowner:	State of Arizona
4. Statement of Claimant No.(s):	39-0007243 39-0013272 39-0013273
5. Statement of Claimant Name(s):	State of Arizona (State Land Department)
6. Lessee or Permittee:	Bayless & Berkalew Company
7. Basis of Right:	36-0005180 36-0005505 36-0005506 36-0005507
8. Beneficial Use	Stockwatering and wildlife
9. Priority Date	12/31/1884
10. Quantity:	Reasonable Use
11. Place of Use:	SWSWNE 08 T11S R19E
12. Point of Diversion:	None
13. Source of Water:	Surface Water (Charro Tank Wash)
14. Name of Facility:	Charro Tank Wash



NESENW08
11S 19E

NWSWNE08
11S 19E

NESWNE08
11S 19E

113-09-017

SW009

SESENW08
11S 19E

SWSWNE08
11S 19E

SESWNE08
11S 19E

NENESW08
11S 19E

NWNWSE08
11S 19E

NENWSE08
11S 19E

0 250 500
US Feet

Scale: 1/2-000
Basemap: NAIP 2021

Beneficial Use
 Stock watering

113-09-017-SW009

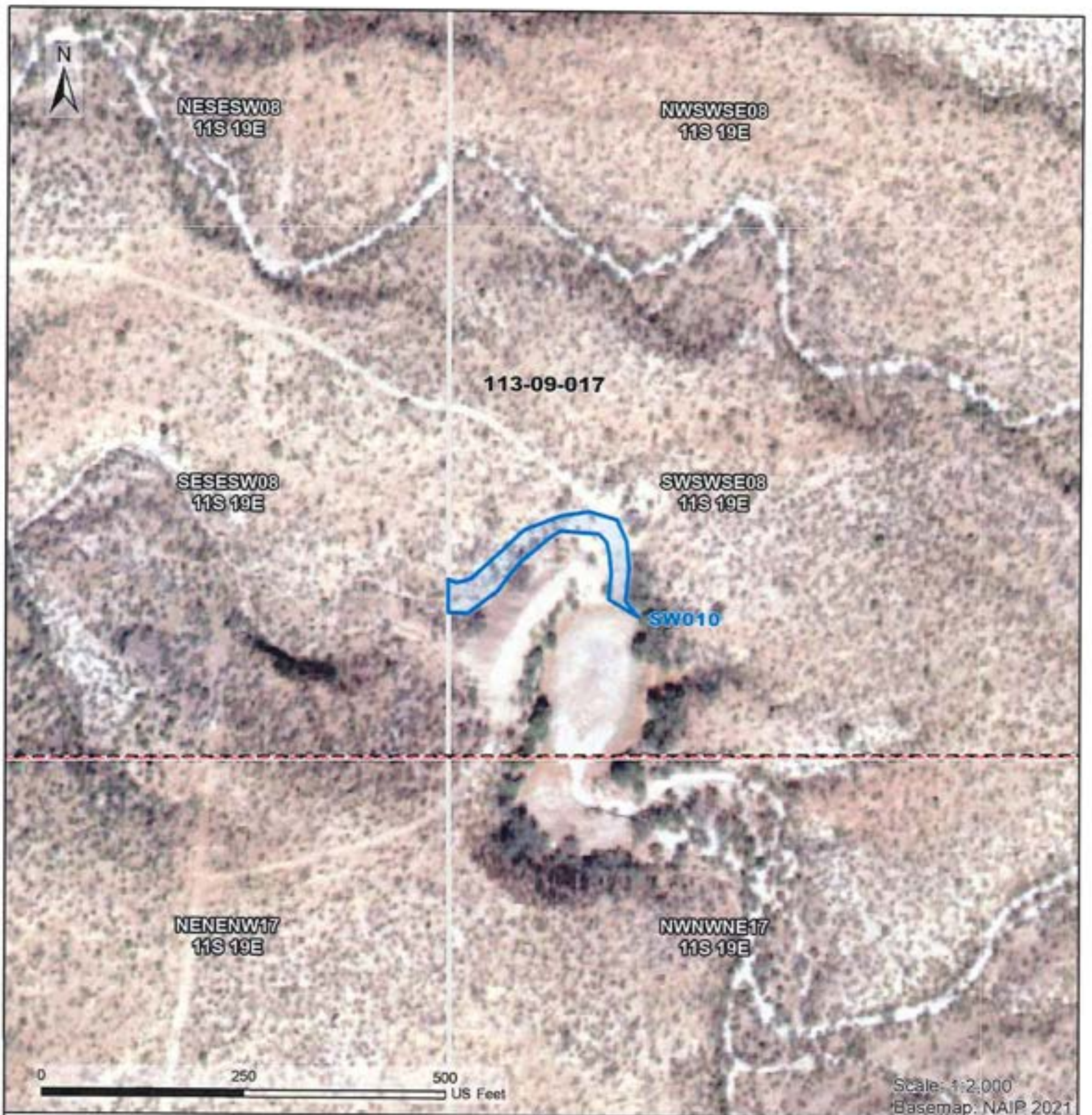
San Pedro River Watershed
Redington Subwatershed



ADWR September 2024

**Abstract of Water Right
San Pedro Watershed**

1. Proposed Water Right No:	113-09-017- SW010
2. Owner of Water Right:	State of Arizona (State Land Department)
3. Landowner:	State of Arizona
4. Statement of Claimant No.(s):	39-0007244
5. Statement of Claimant Name(s):	State of Arizona (State Land Department)
6. Lessee or Permittee:	Bayless & Berkalew Company
7. Basis of Right:	36-0005181
8. Beneficial Use	Stockwatering and wildlife
9. Priority Date	12/31/1884
10. Quantity:	Reasonable Use
11. Place of Use:	SWSWSE 08 T11S R19E
12. Point of Diversion:	None
13. Source of Water:	Surface Water (Wild Horse Wash)
14. Name of Facility:	Wild Horse Wash



Beneficial Use
Stock watering

WFR Boundary
PLSS Section

113-09-017-SW010
San Pedro River Watershed
Redington Subwatershed






ADWR September 2024

**Abstract of Water Right
San Pedro Watershed**

1. Proposed Water Right No:	113-09-017- SW011
2. Owner of Water Right:	State of Arizona (State Land Department)
3. Landowner:	State of Arizona
4. Statement of Claimant No.(s):	39-0012902
5. Statement of Claimant Name(s):	State of Arizona (State Land Department)
6. Lessee or Permittee:	Bayless & Berkalew Company
7. Basis of Right:	36-0100026
8. Beneficial Use	Stockwatering and wildlife
9. Priority Date	12/31/1884
10. Quantity:	Reasonable Use
11. Place of Use:	NENE 35 T10S R18E
12. Point of Diversion:	None
13. Source of Water:	Surface Water (Lower Pine Line Wash)
14. Name of Facility:	Lower Pine Line Wash



Beneficial Use
 Stock watering

 WFR Boundary
 PLSS Section
 Township and Range

113-09-017-SW011

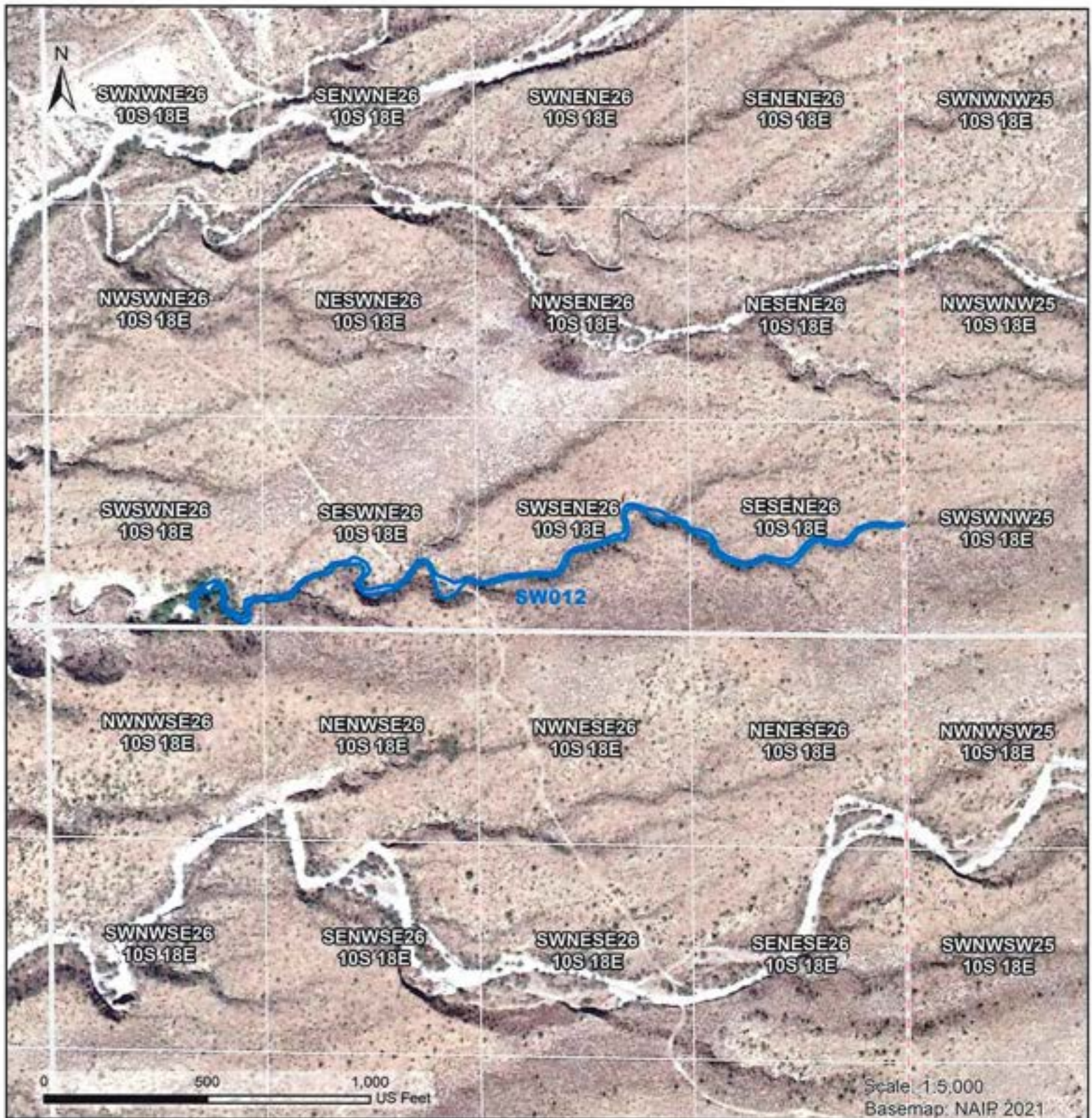
San Pedro River Watershed
 Redington Subwatershed



ADWR September 2024

**Abstract of Water Right
San Pedro Watershed**

1. Proposed Water Right No:	113-09-017-SW012
2. Owner of Water Right:	State of Arizona (State Land Department)
3. Landowner:	State of Arizona
4. Statement of Claimant No.(s):	39-0012903
5. Statement of Claimant Name(s):	State of Arizona (State Land Department)
6. Lessee or Permittee:	Bayless & Berkalew Company
7. Basis of Right:	36-0100027
8. Beneficial Use	Stock watering and wildlife
9. Priority Date	12/31/1884
10. Quantity:	Reasonable Use
11. Place of Use:	SWNE 26 T10S R18E
12. Point of Diversion:	None
13. Source of Water:	Surface Water (Upper Power Line Wash)
14. Name of Facility:	Upper Power Line Wash



Beneficial Use
Stock watering

PLSS Section

113-09-017-SW012


San Pedro River Watershed
Redington Subwatershed



ADWR September 2024

Abstract of Water Right
San Pedro Watershed

1. Proposed Water Right No:	113-09-017- SW013
2. Owner of Water Right:	State of Arizona (State Land Department)
3. Landowner:	State of Arizona
4. Statement of Claimant No.(s):	39-0012904
5. Statement of Claimant Name(s):	State of Arizona (State Land Department)
6. Lessee or Permittee:	Bayless & Berkalew Company
7. Basis of Right:	36-0100028
8. Beneficial Use	Stockwatering and wildlife
9. Priority Date	12/31/1884
10. Quantity:	Reasonable Use
11. Place of Use:	NWNWNE 32 T10S R19E
12. Point of Diversion:	None
13. Source of Water:	Surface Water (Boundary Draw)
14. Name of Facility:	Boundary Draw



Beneficial Use
 Stock watering

 PLSS Section

113-09-017-SW013

San Pedro River Watershed

Redington Subwatershed






ADWR September 2024

Abstract of Water Right
San Pedro Watershed

1. Proposed Water Right No:	113-09-012-SW017
2. Owner of Water Right:	State of Arizona (State Land Department)
3. Landowner:	State of Arizona
4. Statement of Claimant No.(s):	39-0013952
5. Statement of Claimant Name(s):	State of Arizona (State Land Department)
6. Lessee or Permittee:	Bayless & Berkalew Company
7. Basis of Right:	36-0101666
8. Beneficial Use	Stockwatering and wildlife
9. Priority Date	12/31/1884
10. Quantity:	Reasonable Use
11. Place of Use:	NENESE 20 T11S R20E
12. Point of Diversion:	None
13. Source of Water:	Surface Water (Redfield Canyon)
14. Name of Facility:	Upper Redfield Canyon



Beneficial Use
 Stock watering

 WFR Boundary
 PLSS Section

113-09-012-SW017
San Pedro River Watershed
Redington Subwatershed





ADWR September 2024

Abstract of Water Right
San Pedro Watershed

1. Proposed Water Right No:	113-09-018- SW002
2. Owner of Water Right:	Bayless & Berkalew Company
3. Landowner:	Bayless & Berkalew Company
4. Statement of Claimant No.(s):	39-0003556
5. Statement of Claimant Name(s):	Bayless & Berkalew Company
6. Lessee or Permittee:	None
7. Basis of Right:	36-0067631
8. Beneficial Use	Stock watering and wildlife
9. Priority Date	12/31/1900
10. Quantity:	Reasonable Use
11. Place of Use:	NENESE 11 T11S R19E
12. Point of Diversion:	NENESE 11 T11S R19E
13. Source of Water:	Surface Water (Miller Spring)
14. Name of Facility:	Miller Spring



Beneficial Use
 Stock watering
Point of Diversion
 Spring

 WFR Boundary
 PLSS Section

113-09-018-SW002
San Pedro River Watershed
Redington Subwatershed



ADWR September 2024

**Abstract of Water Right
San Pedro Watershed**

1. Proposed Water Right No:	113-09-018-SW005
2. Owner of Water Right:	Bayless & Berkalew Company
3. Landowner:	Bayless & Berkalew Company
4. Statement of Claimant No.(s):	39-0003538
5. Statement of Claimant Name(s):	Bayless & Berkalew Company
6. Lessee or Permittee:	None
7. Basis of Right:	36-0067628
8. Beneficial Use	Stock watering
9. Priority Date	12/31/1900
10. Quantity:	Reasonable Use
11. Place of Use:	SWSE 10 T11S R19E
12. Point of Diversion:	None
13. Source of Water:	Surface Water (Sheep Camp Wash)
14. Name of Facility:	Sheep Camp Wash



Beneficial Use
Stock watering

WFR Boundary

113-09-018-SW005

San Pedro River Watershed
Redington Subwatershed



ADWR September 2024

Abstract of Water Right San Pedro Watershed

1. Proposed Water Right No:	113-12-003-SP001
2. Owner of Water Right:	State of Arizona (State Land Department)*
3. Landowner:	State of Arizona
4. Statement of Claimant No.(s):	39-0013266
5. Statement of Claimant Name(s):	State of Arizona (State Land Department)
6. Lessee or Permittee:	Bayless & Berkalew Company
7. Basis of Right:	38-0094586
8. Beneficial Use	Stockpond
9. Priority Date	12/31/1948
10. Quantity:	4 ac-ft with continuous fill
11. Place of Use:	NWNWNE 26 T11S R18E
12. Point of Diversion:	NWNWNE 26 T11S R18E
13. Source of Water:	Surface Water (S. Bingham Wash)
14. Name of Facility:	Markham Cement Tank

*Additional Information

*Subject to Lessee's right to reimbursement (if any) for improvements.



Basemap: NAIP 2021
Scale: 1:500

Beneficial Use
Stockpond
Point of Diversion
Berm/Dam

WFR Boundary
PLSS Section

113-12-003-SP001
San Pedro River Watershed
Redington Subwatershed



ADWR September 2024

Abstract of Water Right San Pedro Watershed

1. Proposed Water Right No:	113-12-003-SP002
2. Owner of Water Right:	State of Arizona (State Land Department)*
3. Landowner:	State of Arizona
4. Statement of Claimant No.(s):	39-0007236 State of Arizona (State Land Department) 39-0003571 Bayless & Berkalew Company
5. Statement of Claimant Name(s):	State of Arizona (State Land Department) Bayless & Berkalew Company
6. Lessee or Permittee:	Bayless & Berkalew Company
7. Basis of Right:	38-0067622 38-0088617
8. Beneficial Use	Stockpond
9. Priority Date	12/31/1961
10. Quantity:	4 ac-ft with continuous fill
11. Place of Use:	SESENE35 T11S R18E
12. Point of Diversion:	SESENE35 T11S R18E
13. Source of Water:	Surface Water (Lower Mesa Wash)
14. Name of Facility:	Andy's Dam

*Additional Information

*Subject to Lessee's right to reimbursement (if any) for improvements.



NESENE35
11S 18E

NWSWNW36
11S 18E

SP002

B02

SESENE35
11S 18E

SWSWNW36
11S 18E

0 200 400
US Feet


Basemap: NAIP 2021


Scale: 1:1,500

Beneficial Use

 Stockpond

Point of Diversion

 Berm/Dam

 PLSS Section

113-12-003-SP002

San Pedro River Watershed

Redington Subwatershed



ADWR September 2024

Abstract of Water Right San Pedro Watershed

1. Proposed Water Right No:	113-12-003-SP003
2. Owner of Water Right:	State of Arizona (State Land Department)*
3. Landowner:	State of Arizona
4. Statement of Claimant No.(s):	39-0007246 State of Arizona (State Land Department) 39-0003570 Bayless & Berkalew Company
5. Statement of Claimant Name(s):	State of Arizona (State Land Department) Bayless & Berkalew Company
6. Lessee or Permittee:	Bayless & Berkalew Company
7. Basis of Right:	38-0067610 38-0088619
8. Beneficial Use	Stockpond
9. Priority Date	12/31/1969
10. Quantity:	12.4 ac-ft with continuous fill
11. Place of Use:	SESWSE 20 T11S R19E
12. Point of Diversion:	SESWSE 20 T11S R19E
13. Source of Water:	Surface Water (Markham Canyon)
14. Name of Facility:	Markham Dam

*Additional Information

*Subject to Lessee's right to reimbursement (if any) for improvements.



NWSWSE20
11S 19E

NESWSE20
11S 19E

SP003

B030

SWSWSE20
11S 19E

SESWSE20
11S 19E

0 200 400
US Feet


Basemap: NAIP 2021

Scale: 1:1,500

Beneficial Use

 Stockpond

Point of Diversion

 Berm/Dam

 PLSS Section

113-12-003-SP003

San Pedro River Watershed

Redington Subwatershed



ADWR September 2024

Abstract of Water Right San Pedro Watershed

1. Proposed Water Right No:	113-12-003-SP004
2. Owner of Water Right:	State of Arizona (State Land Department)*
3. Landowner:	State of Arizona
4. Statement of Claimant No.(s):	39-0007245 State of Arizona (State Land Department) 39-0003562 Bayless & Berkalew Company
5. Statement of Claimant Name(s):	State of Arizona (State Land Department) Bayless & Berkalew Company
6. Lessee or Permittee:	Bayless & Berkalew Company
7. Basis of Right:	38-0067619 38-0088598
8. Beneficial Use	Stockpond
9. Priority Date	12/31/1973
10. Quantity:	6.6 ac-ft with continuous fill
11. Place of Use:	SWNENW 20 T11S R19E
12. Point of Diversion:	SWNENW 20 T11S R19E
13. Source of Water:	Surface Water (Taylor Wash)
14. Name of Facility:	Taylor Dam

*Additional Information

*Subject to Lessee's right to reimbursement (if any) for improvements.



SENWNW20
11S 19E

SWNENW20
11S 19E

SP004

SP004

NESWNW20
11S 19E

NWSENW20
11S 19E

0 200 400
US Feet

Basemap: NAIP 2021

Scale: 1:1,500

Beneficial Use

 Stockpond

Point of Diversion

 Berm/Dam

113-12-003-SP004

San Pedro River Watershed

Redington Subwatershed





ADWR September 2024

Abstract of Water Right
San Pedro Watershed

1. Proposed Water Right No:	113-12-003-SP005
2. Owner of Water Right:	Bayless & Berkalew Company
3. Landowner:	State of Arizona
4. Statement of Claimant No.(s):	39-0007248 State of Arizona (State Land Department) 39-0003566 Bayless & Berkalew Company
5. Statement of Claimant Name(s):	State of Arizona (State Land Department) Bayless & Berkalew Company
6. Lessee or Permittee:	Bayless & Berkalew Company
7. Basis of Right:	38-0067609 38-0088605
8. Beneficial Use	Stockpond
9. Priority Date	12/31/1941
10. Quantity:	7.4 ac-ft with continuous fill
11. Place of Use:	NWSWNE 25 T11S R19E
12. Point of Diversion:	NWSWNE 25 T11S R19E
13. Source of Water:	Surface Water (Sheep Camp Wash)
14. Name of Facility:	Lower Wilton Dam



Beneficial Use
 Stockpond
Point of Diversion
 Berm/Dam

113-12-003-SP005
San Pedro River Watershed
Redington Subwatershed



ADWR September 2024

Abstract of Water Right
San Pedro Watershed

1. Proposed Water Right No:	113-12-003-SP006
2. Owner of Water Right:	State of Arizona (State Land Department)*
3. Landowner:	State of Arizona
4. Statement of Claimant No.(s):	39-0007249 State of Arizona (State Land Department) 39-0003561 Bayless & Berkalew Company
5. Statement of Claimant Name(s):	State of Arizona (State Land Department) Bayless & Berkalew Company
6. Lessee or Permittee:	Bayless & Berkalew Company
7. Basis of Right:	38-0067612 38-0088610
8. Beneficial Use	Stockpond
9. Priority Date	12/31/1941
10. Quantity:	6.9 ac-ft with continuous fill
11. Place of Use:	NWNESW 26 T11S R19E
12. Point of Diversion:	NWNESW 26 T11S R19E
13. Source of Water:	Surface Water (Upper Mesa Drainage)
14. Name of Facility:	Mesa Dam

***Additional Information**

*Subject to Lessee's right to reimbursement (if any) for improvements.



NWNESW26
11S 19E

NENESW26
11S 19E

SP006

BIG

SWNESW26
11S 19E

SENESW26
11S 19E

0 200 400
US Feet

Basemap: NAIP 2021

Scale: 1:1,500

Beneficial Use



Stockpond

Point of Diversion



Berm/Dam

113-12-003-SP006

San Pedro River Watershed

Redington Subwatershed



ADWR September 2024

Abstract of Water Right San Pedro Watershed

1. Proposed Water Right No:	113-12-003-SP007
2. Owner of Water Right:	State of Arizona (State Land Department)*
3. Landowner:	State of Arizona
4. Statement of Claimant No.(s):	39-0007250 State of Arizona (State Land Department) 39-0003565 Bayless & Berkalew Company
5. Statement of Claimant Name(s):	State of Arizona (State Land Department) Bayless & Berkalew Company
6. Lessee or Permittee:	Bayless & Berkalew Company
7. Basis of Right:	38-0067611 38-0088604
8. Beneficial Use	Stockpond
9. Priority Date	12/31/1972
10. Quantity:	4 ac-ft with continuous fill
11. Place of Use:	NWSWNW 29 T11S R19E
12. Point of Diversion:	NWSWNW 29 T11S R19E
13. Source of Water:	Surface Water (Mesa Road Wash)
14. Name of Facility:	Mesa Road Dam

*Additional Information

*Subject to Lessee's right to reimbursement (if any) for improvements.



Beneficial Use

 Stockpond

Point of Diversion

 Berm/Dam

113-12-003-SP007

San Pedro River Watershed

Redington Subwatershed



ADWR September 2024

Abstract of Water Right

San Pedro Watershed

1. Proposed Water Right No:	113-12-003-SP008
2. Owner of Water Right:	State of Arizona (State Land Department)*
3. Landowner:	State of Arizona
4. Statement of Claimant No.(s):	39-0007257 State of Arizona (State Land Department) 39-0003569 Bayless & Berkalew Company
5. Statement of Claimant Name(s):	State of Arizona (State Land Department) Bayless & Berkalew Company
6. Lessee or Permittee:	Bayless & Berkalew Company
7. Basis of Right:	36-0019629 38-0067618 38-0088603
8. Beneficial Use	Stockpond
9. Priority Date	12/31/1937
10. Quantity:	4 ac-ft with continuous fill
11. Place of Use:	NWSESE 02 T12S R19E
12. Point of Diversion:	NWSESE 02 T12S R19E
13. Source of Water:	Surface Water (Aguja Canyon)
14. Name of Facility:	Lower Tinaja Dam

*Additional Information

*Subject to Lessee's right to reimbursement (if any) for improvements.



SENWSE02
12S 19E

SWNESE02
12S 19E

NESWSE02
12S 19E

NWSESE02
12S 19E

SESWSE02
12S 19E

SWSESE02
12S 19E

SP008

BOS

0 200 400
US Feet

Basemap: NAIP 2021

Scale: 1:1,500

Beneficial Use

 Stockpond

Point of Diversion

 Berm/Dam

113-12-003-SP008
San Pedro River Watershed
Redington Subwatershed



ADWR September 2024

Abstract of Water Right

San Pedro Watershed

1. Proposed Water Right No:	113-12-003-SP009
2. Owner of Water Right:	State of Arizona (State Land Department)*
3. Landowner:	State of Arizona
4. Statement of Claimant No.(s):	39-0007258 State of Arizona (State Land Department) 39-0007259 State of Arizona (State Land Department) 39-0003579 Bayless & Berkalew Company
5. Statement of Claimant Name(s):	State of Arizona (State Land Department) Bayless & Berkalew Company
6. Lessee or Permittee:	Bayless & Berkalew Company
7. Basis of Right:	38-0067617 38-0088602 38-0088609
8. Beneficial Use	Stockpond
9. Priority Date	12/31/1938
10. Quantity:	4 ac-ft with continuous fill
11. Place of Use:	SENENW 11 T12S R19E
12. Point of Diversion:	SENENW 11 T12S R19E
13. Source of Water:	Surface Water (Aguja Canyon)
14. Name of Facility:	Bayless Dam

*Additional Information

*Subject to Lessee's right to reimbursement (if any) for improvements.



SWNENW11
12S 19E

SENENW11
12S 19E

SNNWNE11
12S 19E

SP009

B009

NWSENW11
12S 19E

NESENW11
12S 19E

NWSWNE11
12S 19E

0 200 400
US Feet

Basemap: NAIP 2021

Scale: 1:1,500

Beneficial Use

 Stockpond

Point of Diversion

 Berm/Dam

113-12-003-SP009

San Pedro River Watershed

Redington Subwatershed



ADWR September 2024

Abstract of Water Right San Pedro Watershed

1. Proposed Water Right No:	113-12-003-SP010
2. Owner of Water Right:	State of Arizona (State Land Department)*
3. Landowner:	State of Arizona
4. Statement of Claimant No.(s):	39-0007260 State of Arizona (State Land Department) 39-0003572 Bayless & Berkalew Company
5. Statement of Claimant Name(s):	State of Arizona (State Land Department) Bayless & Berkalew Company
6. Lessee or Permittee:	Bayless & Berkalew Company
7. Basis of Right:	38-0067621 38-0088608
8. Beneficial Use	Stockpond
9. Priority Date	12/31/1971
10. Quantity:	4 ac-ft with continuous fill
11. Place of Use:	NENWSW 15 T12S R19E
12. Point of Diversion:	NENWSW 15 T12S R19E
13. Source of Water:	Surface Water (Steve's Dam Wash)
14. Name of Facility:	Steve's Dam

*Additional Information

*Subject to Lessee's right to reimbursement (if any) for improvements.



Beneficial Use

 Stockpond

Point of Diversion

 Berm/Dam

113-12-003-SP010
San Pedro River Watershed
Redington Subwatershed



ADWR September 2024

Abstract of Water Right

San Pedro Watershed

1. Proposed Water Right No:	113-12-003-SP011
2. Owner of Water Right:	State of Arizona (State Land Department)*
3. Landowner:	State of Arizona
4. Statement of Claimant No.(s):	39-0013484 39-0013949
5. Statement of Claimant Name(s):	State of Arizona (State Land Department)
6. Lessee or Permittee:	Bayless & Berkalew Company
7. Basis of Right:	38-0022712 38-0094512
8. Beneficial Use	Stockpond
9. Priority Date	7/1/1965
10. Quantity:	≤ 4 ac-ft with continuous fill
11. Place of Use:	SENESE 11 T12S R19E
12. Point of Diversion:	SENESE 11 T12S R19E
13. Source of Water:	Surface Water (Hot Springs Canyon)
14. Name of Facility:	Lower Aguja Canyon Tank #2

*Additional Information

*Subject to Lessee's right to reimbursement (if any) for improvements.



NENESE11
12S 19E

NWNWSW12
12S 19E

B111

SP011

SWNWSW12
12S 19E

SENESE11
12S 19E

0 200 400
US Feet

Basemap: NAIP 2021


Scale: 1:1,500

Beneficial Use

 Stockpond

Point of Diversion

 Berm/Dam

 PLSS Section

113-12-003-SP011
San Pedro River Watershed
Redington Subwatershed



ADWR September 2024

Abstract of Water Right
San Pedro Watershed

1. Proposed Water Right No:	113-12-003-SP012
2. Owner of Water Right:	State of Arizona (State Land Department)*
3. Landowner:	State of Arizona
4. Statement of Claimant No.(s):	39-0013267
5. Statement of Claimant Name(s):	State of Arizona (State Land Department)
6. Lessee or Permittee:	Bayless & Berkalew Company
7. Basis of Right:	38-0094587
8. Beneficial Use	Stockpond
9. Priority Date	12/31/1974
10. Quantity:	4 ac-ft with continuous fill
11. Place of Use:	SWNWNE 26 T11S R18E
12. Point of Diversion:	SWNWNE 26 T11S R18E
13. Source of Water:	Surface Water (Well Wash)
14. Name of Facility:	South Field Tank

***Additional Information**

*Subject to Lessee's right to reimbursement (if any) for improvements.




Beneficial Use

 Stockpond

Point of Diversion

 Berm/Dam

 WFR Boundary

113-12-003-SP012
San Pedro River Watershed
Redington Subwatershed



ADWR September 2024

Abstract of Water Right San Pedro Watershed

1. Proposed Water Right No:	113-12-003-SP013
2. Owner of Water Right:	State of Arizona (State Land Department)*
3. Landowner:	State of Arizona
4. Statement of Claimant No.(s):	39-0013268
5. Statement of Claimant Name(s):	State of Arizona (State Land Department)
6. Lessee or Permittee:	Bayless & Berkalew Company
7. Basis of Right:	38-0094588
8. Beneficial Use	Stockpond
9. Priority Date	12/31/1948
10. Quantity:	4 ac-ft with continuous fill
11. Place of Use:	NWNESW 36 T11S R18E
12. Point of Diversion:	NWNESW 36 T11S R18E
13. Source of Water:	Surface Water (Redfield Canyon)
14. Name of Facility:	Fat Tadpole Tank

*Additional Information

*Subject to Lessee's right to reimbursement (if any) for improvements.



SESWNW36
11S 18E

SWSNW36
11S 18E

NENSW36
11S 18E

NWNESW36
11S 18E

SENWSW36
11S 18E

SWNESW36
11S 18E

0 200 400
US Feet

Basemap: NAIP 2021

Scale: 1:1,500

113-12-003-SP013

San Pedro River Watershed

Redington Subwatershed



ADWR September 2024

Abstract of Water Right
San Pedro Watershed

1. Proposed Water Right No:	113-12-003-SP014
2. Owner of Water Right:	State of Arizona (State Land Department)*
3. Landowner:	State of Arizona
4. Statement of Claimant No.(s):	39-0013290
5. Statement of Claimant Name(s):	State of Arizona (State Land Department)
6. Lessee or Permittee:	Bayless & Berkalew Company
7. Basis of Right:	38-0094598
8. Beneficial Use	Stockpond
9. Priority Date	12/31/1970
10. Quantity:	4 ac-ft with continuous fill
11. Place of Use:	SWNWNE 17 T12S R19E
12. Point of Diversion:	SWNWNE 17 T12S R19E
13. Source of Water:	Surface Water (Dove Wash)
14. Name of Facility:	Lower Aguja Tank

***Additional Information**


*Subject to Lessee's right to reimbursement (if any) for improvements.



Beneficial Use

 Stockpond

Point of Diversion

 Berm/Dam

113-12-003-SP014
San Pedro River Watershed
Redington Subwatershed




ADWR September 2024

**Abstract of Water Right
San Pedro Watershed**

1. Proposed Water Right No:	113-12-003-SP015
2. Owner of Water Right:	State of Arizona (State Land Department)*
3. Landowner:	State of Arizona
4. Statement of Claimant No.(s):	39-0013291
5. Statement of Claimant Name(s):	State of Arizona (State Land Department)
6. Lessee or Permittee:	Bayless & Berkalew Company
7. Basis of Right:	38-94599
8. Beneficial Use	Stockpond
9. Priority Date	12/31/1971
10. Quantity:	4 ac-ft with continuous fill
11. Place of Use:	NWNWNW 17 T12S R19E
12. Point of Diversion:	NWNWNW 17 T12S R19E
13. Source of Water:	Surface Water (Pipeline Wash)
14. Name of Facility:	Pipeline Tank

***Additional Information**

***Subject to Lessee's right to reimbursement (if any) for improvements.**



 PLSS Section

113-12-003-SP015
San Pedro River Watershed
Redington Subwatershed



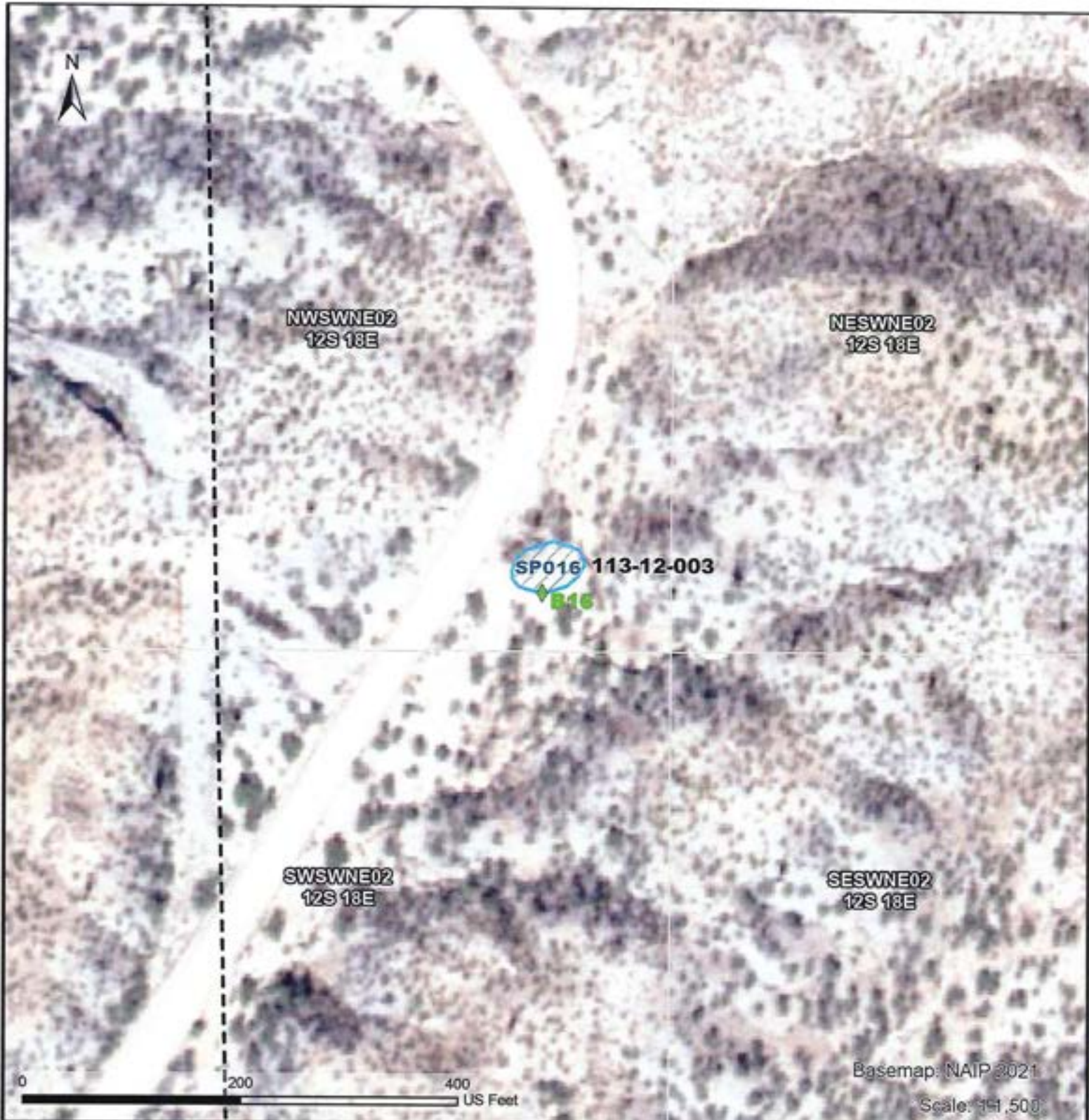
ADWR September 2024

Abstract of Water Right
San Pedro Watershed


1. Proposed Water Right No:	113-12-003-SP016
2. Owner of Water Right:	State of Arizona (State Land Department)*
3. Landowner:	State of Arizona
4. Statement of Claimant No.(s):	39-0014401
5. Statement of Claimant Name(s):	State of Arizona (State Land Department)
6. Lessee or Permittee:	Bayless & Berkalew Company
7. Basis of Right:	Certificate 38-0096078
8. Beneficial Use	Stockpond
9. Priority Date	05/22/1972
10. Quantity:	4 ac-ft with continuous fill
11. Place of Use:	NWSWNE 2 T12S R18E
12. Point of Diversion:	NWSWNE 2 T12S R18E
13. Source of Water:	Surface Water (Silted Tank Wash)
14. Name of Facility:	Silted Tank

***Additional Information**


*Subject to Lessee's right to reimbursement (if any) for improvements.



Beneficial Use

 Stockpond

Point of Diversion

 Benn/Dam

 WFR Boundary

113-12-003-SP016
San Pedro River Watershed

Redington Subwatershed



ADWR September 2024

Abstract of Water Right
San Pedro Watershed

1. Proposed Water Right No:	113-12-003-SW001
2. Owner of Water Right:	Bayless & Berkalew Company
3. Landowner:	State of Arizona
4. Statement of Claimant No.(s):	39-0013276 State of Arizona (State Land Department) 39-0003554 Bayless & Berkalew Company
5. Statement of Claimant Name(s):	State of Arizona (State Land Department) Bayless & Berkalew Company
6. Lessee or Permittee:	Bayless & Berkalew Company
7. Basis of Right:	36-0067630 36-0005509
8. Beneficial Use	Stock watering and wildlife
9. Priority Date	12/31/1884
10. Quantity:	Reasonable Use
11. Place of Use:	NWNENE 14 T11S R19E
12. Point of Diversion:	NWNENE 14 T11S R19E
13. Source of Water:	Surface Water (Patterson Spring)
14. Name of Facility:	Patterson Spring



SWSESE11
11S 19E

SESESE11
11S 19E



SW001

NWNENE14
11S 19E



113-12-003

NENENE14
11S 19E

0 250 500
US Feet

Scale: 1"=500'
Basemap: NAIP 2021

Beneficial Use
 Stock watering
Point of Diversion
 Spring

 WFR Boundary
 PLSS Section

113-12-003-SW001

San Pedro River Watershed
Redington Subwatershed



ADWR September 2024

Abstract of Water Right
San Pedro Watershed

1. Proposed Water Right No:	113-12-003-SW010
2. Owner of Water Right:	State of Arizona (State Land Department)
3. Landowner:	State of Arizona
4. Statement of Claimant No.(s):	39-0007260 39-0013949 39-0013484
5. Statement of Claimant Name(s):	State of Arizona (State Land Department)
6. Lessee or Permittee:	Bayless & Berkalew Company
7. Basis of Right:	36-0004719 36-0100031 36-0101545
8. Beneficial Use	Stock watering and wildlife
9. Priority Date	12/31/1884
10. Quantity:	Reasonable Use
11. Place of Use:	SENESE 11 T12S R19E NESW 15 T12S R19E
12. Point of Diversion:	None
13. Source of Water:	Surface Water (Hot Springs Canyon)
14. Name of Facility:	Saddle Pass Wash/Steve's Tank Wash



Beneficial Use
Stock watering

WFR Boundary
PLSS Section

113-12-003-SW010
San Pedro River Watershed
Redington Subwatershed



ADWR September 2024

Abstract of Water Right
San Pedro Watershed

1. Proposed Water Right No:	113-12-003-SW012
2. Owner of Water Right:	State of Arizona (State Land Department)
3. Landowner:	State of Arizona
4. Statement of Claimant No.(s):	39-0007250 39-0013264 39-0013267
5. Statement of Claimant Name(s):	State of Arizona (State Land Department)
6. Lessee or Permittee:	Bayless & Berkalew Company
7. Basis of Right:	36-0004725 36-0005498 36-0005500
8. Beneficial Use	Stock watering and wildlife
9. Priority Date	12/31/1884
10. Quantity:	Reasonable Use
11. Place of Use:	SWNW 29 T11S R19E
12. Point of Diversion:	None
13. Source of Water:	Surface Water (Mesa Road Wash)
14. Name of Facility:	Mesa Road Wash



Beneficial Use
Stock watering

WFR Boundary
PLSS Section

113-12-003-SW012

San Pedro River Watershed
Redington Subwatershed



ADWR September 2024

Abstract of Water Right
San Pedro Watershed

1. Proposed Water Right No:	113-12-003- SW013
2. Owner of Water Right:	State of Arizona (State Land Department)
3. Landowner:	State of Arizona
4. Statement of Claimant No.(s):	39-0007249
5. Statement of Claimant Name(s):	State of Arizona (State Land Department)
6. Lessee or Permittee:	Bayless & Berkalew Company
7. Basis of Right:	36-0005186
8. Beneficial Use	Stock watering and wildlife
9. Priority Date	12/31/1884
10. Quantity:	Reasonable Use
11. Place of Use:	NENESW 26 T11S R19E
12. Point of Diversion:	None
13. Source of Water:	Surface Water (Upper Mesa Plateau Drainage)
14. Name of Facility:	Upper Mesa Plateau Drainage



Beneficial Use
 Stock watering

113-12-003-SW013
San Pedro River Watershed
 Redington Subwatershed



ADWR September 2024

Abstract of Water Right
San Pedro Watershed

1. Proposed Water Right No:	113-12-003-SW014
2. Owner of Water Right:	State of Arizona (State Land Department)
3. Landowner:	State of Arizona
4. Statement of Claimant No.(s):	39-0007245
5. Statement of Claimant Name(s):	State of Arizona (State Land Department)
6. Lessee or Permittee:	Bayless & Berkalew Company
7. Basis of Right:	36-0005182
8. Beneficial Use	Stock watering and wildlife
9. Priority Date	12/31/1884
10. Quantity:	Reasonable Use
11. Place of Use:	NWSWNE 20 T11S R19E
12. Point of Diversion:	None
13. Source of Water:	Surface Water (Taylor Wash)
14. Name of Facility:	Taylor Wash



Beneficial Use
Stock watering

WFR Boundary
PLSS Section

113-12-003-SW014

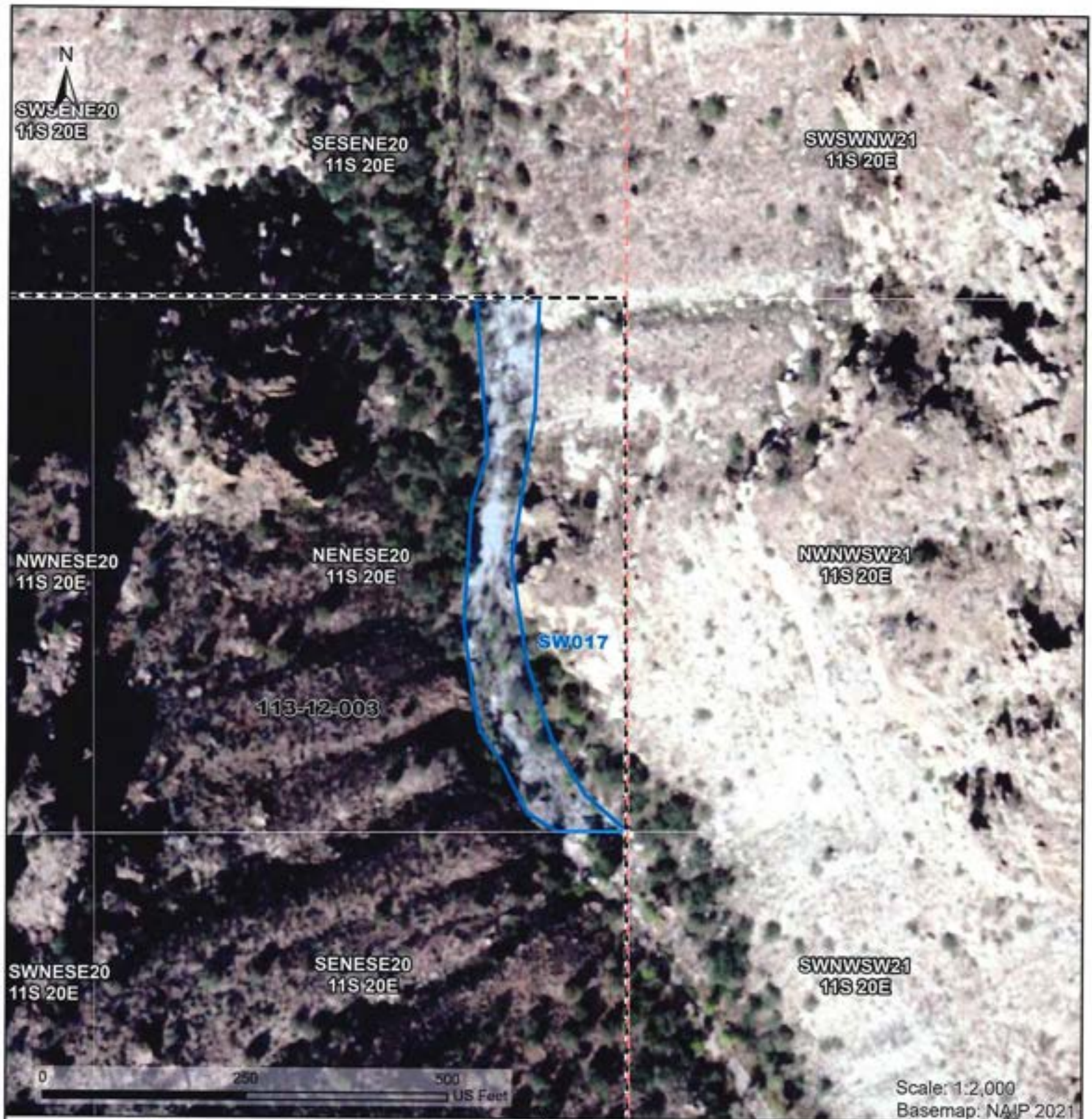
San Pedro River Watershed
Redington Subwatershed



ADWR September 2024

**Abstract of Water Right
San Pedro Watershed**

1. Proposed Water Right No:	113-12-003-SW017
2. Owner of Water Right:	State of Arizona (State Land Department)
3. Landowner:	State of Arizona
4. Statement of Claimant No.(s):	39-0013952
5. Statement of Claimant Name(s):	State of Arizona (State Land Department)
6. Lessee or Permittee:	Bayless & Berkalew Company
7. Basis of Right:	36-0101666
8. Beneficial Use	Stock watering and wildlife
9. Priority Date	12/31/1884
10. Quantity:	Reasonable Use
11. Place of Use:	NENESE 20 T11S R20E
12. Point of Diversion:	None
13. Source of Water:	Surface Water (Redfield Canyon)
14. Name of Facility:	Upper Redfield Canyon



Beneficial Use
Stock watering

WFR Boundary
PLSS Section

113-12-003-SW017
San Pedro River Watershed
Redington Subwatershed



ADWR September 2024

Abstract of Water Right
San Pedro Watershed

1. Proposed Water Right No:	113-12-003- SW019
2. Owner of Water Right:	State of Arizona (State Land Department)
3. Landowner:	State of Arizona
4. Statement of Claimant No.(s):	39-0013262
5. Statement of Claimant Name(s):	State of Arizona (State Land Department)
6. Lessee or Permittee:	Bayless & Berkalew Company
7. Basis of Right:	36-0100022
8. Beneficial Use	Stock watering and wildlife
9. Priority Date	12/31/1884
10. Quantity:	Reasonable Use
11. Place of Use:	SESENE 23 T11S R18E
12. Point of Diversion:	None
13. Source of Water:	Surface Water (Charcoal Wash)
14. Name of Facility:	Upper West Charcoal Wash



Beneficial Use
Stock watering

WFR Boundary
PLSS Section

113-12-003-SW019

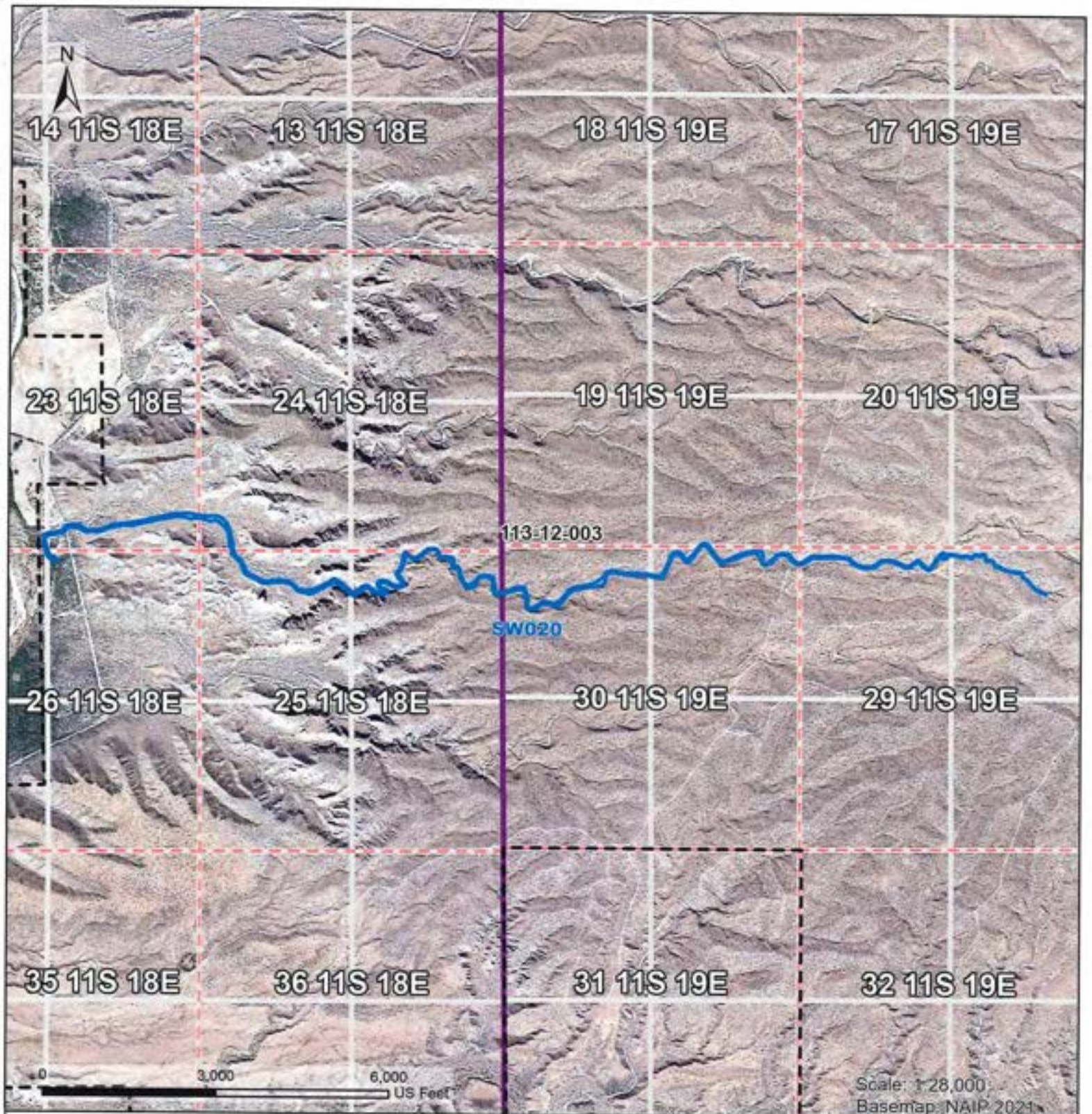
San Pedro River Watershed
Redington Subwatershed



ADWR September 2024

Abstract of Water Right
San Pedro Watershed

1. Proposed Water Right No:	113-12-003-SW020
2. Owner of Water Right:	State of Arizona (State Land Department)
3. Landowner:	State of Arizona
4. Statement of Claimant No.(s):	39-0013266
5. Statement of Claimant Name(s):	State of Arizona (State Land Department)
6. Lessee or Permittee:	Bayless & Berkalew Company
7. Basis of Right:	36-0005499
8. Beneficial Use	Stock watering and wildlife
9. Priority Date	12/31/1884
10. Quantity:	Reasonable Use
11. Place of Use:	NWNE 26 T11S R18E
12. Point of Diversion:	None
13. Source of Water:	Surface Water (Bingham Wash)
14. Name of Facility:	Bingham Wash



Beneficial Use
Stock watering

WFR Boundary
PLSS Section
Township and Range

113-12-003-SW020
San Pedro River Watershed
Redington Subwatershed



ADWR September 2024

**Abstract of Water Right
San Pedro Watershed**

1. Proposed Water Right No:	113-12-003-SW021
2. Owner of Water Right:	State of Arizona (State Land Department)
3. Landowner:	State of Arizona
4. Statement of Claimant No.(s):	39-0013268
5. Statement of Claimant Name(s):	State of Arizona (State Land Department)
6. Lessee or Permittee:	Bayless & Berkalew Company
7. Basis of Right:	36-0005501
8. Beneficial Use	Stock watering and wildlife
9. Priority Date	12/31/1884
10. Quantity:	Reasonable Use
11. Place of Use:	NENESW 36 T11S R18E
12. Point of Diversion:	None
13. Source of Water:	Surface Water (Tadpole Wash)
14. Name of Facility:	Tadpole Wash



SESENW36
11S 18E

SWSWNE36
11S 18E

SW021

NENESW36
11S 18E

NWNWSE36
11S 18E

0 250 500
US Feet

Scale: 1:2,000
Basemap: NAIP 2021

Beneficial Use
 Stock watering

113-12-003-SW021


San Pedro River Watershed
Redington Subwatershed




ADWR September 2024

Abstract of Water Right
San Pedro Watershed

1. Proposed Water Right No:	113-12-003-SW023
2. Owner of Water Right:	State of Arizona (State Land Department)
3. Landowner:	State of Arizona
4. Statement of Claimant No.(s):	39-0013290
5. Statement of Claimant Name(s):	State of Arizona (State Land Department)
6. Lessee or Permittee:	Bayless & Berkalew Company
7. Basis of Right:	36-0005523
8. Beneficial Use	Stock watering and wildlife
9. Priority Date	12/31/1884
10. Quantity:	Reasonable Use
11. Place of Use:	NWNWNE 17 T12S R19E
12. Point of Diversion:	None
13. Source of Water:	Surface Water (Dove Wash)
14. Name of Facility:	Dove Wash



Beneficial Use

 Stock watering

 PLSS Section

113-12-003-SW023

San Pedro River Watershed

Redington Subwatershed



ADWR September 2024

Abstract of Water Right
San Pedro Watershed

1. Proposed Water Right No:	113-12-004-SP002
2. Owner of Water Right:	Bayless & Berkalew Company
3. Landowner:	Bayless & Berkalew Company
4. Statement of Claimant No.(s):	39-0003573
5. Statement of Claimant Name(s):	Bayless & Berkalew Company
6. Lessee or Permittee:	
7. Basis of Right:	38-0067616
8. Beneficial Use	Stockpond
9. Priority Date	12/31/1937
10. Quantity:	4 ac-ft with continuous fill
11. Place of Use:	SENE SW 19 T11S R20E
12. Point of Diversion:	SENE SW 19 T11S R20E
13. Source of Water:	Surface Water (Sheep Camp Wash)
14. Name of Facility:	Wilton Dam



Beneficial Use

 Stockpond

Point of Diversion

 Berm/Dam

113-12-004-SP002

San Pedro River Watershed

Redington Subwatershed



ADWR September 2024


Abstract of Water Right
San Pedro Watershed

1. Proposed Water Right No:	113-12-004-SP003
2. Owner of Water Right:	Bayless & Berkalew Company
3. Landowner:	State of Arizona
4. Statement of Claimant No.(s):	39-0003574
5. Statement of Claimant Name(s):	Bayless & Berkalew Company
6. Lessee or Permittee:	Bayless & Berkalew Company
7. Basis of Right:	38-0067605
8. Beneficial Use	Stockpond
9. Priority Date	12/31/1938
10. Quantity:	4 ac-ft with continuous fill
11. Place of Use:	NENWNW 29 T11S R20E
12. Point of Diversion:	NENWNW 29 T11S R20E
13. Source of Water:	Surface Water (Redfield Canyon)
14. Name of Facility:	Upper Wilton Dam



Beneficial Use
 Stockpond

Point of Diversion
 Berm/Dam

 WFR Boundary

113-12-004-SP003
San Pedro River Watershed
Redington Subwatershed



ADWR September 2024

Abstract of Water Right
San Pedro Watershed

1. Proposed Water Right No:	113-12-004-SW001
2. Owner of Water Right:	Bayless & Berkalew Company
3. Landowner:	Bayless & Berkalew Company
4. Statement of Claimant No.(s):	39-0003551
5. Statement of Claimant Name(s):	Bayless & Berkalew Company
6. Lessee or Permittee:	None
7. Basis of Right:	36-0067626
8. Beneficial Use	Stock watering
9. Priority Date	12/31/1900
10. Quantity:	Reasonable use
11. Place of Use:	SESWSW 13 T11S R19E
12. Point of Diversion:	SESWSW 13 T11S R19E
13. Source of Water:	Surface Water (Bollen Wash)
14. Name of Facility:	Wootan Spring



NWSWSW13
11S 19E

NESWSW13
11S 19E

113-12-004

SWSWSW13
11S 19E



SESWSW13
11S 19E



NWNWNW24
11S 19E

NENWNW24
11S 19E

0 250 500
US Feet

Scale: 1:2,000
Basemap: NAIP 2021

Beneficial Use
 Stock watering
Point of Diversion
 Spring

 WFR Boundary
 PLSS Section

113-12-004-SW001
San Pedro River Watershed
Redington Subwatershed



ADWR September 2024

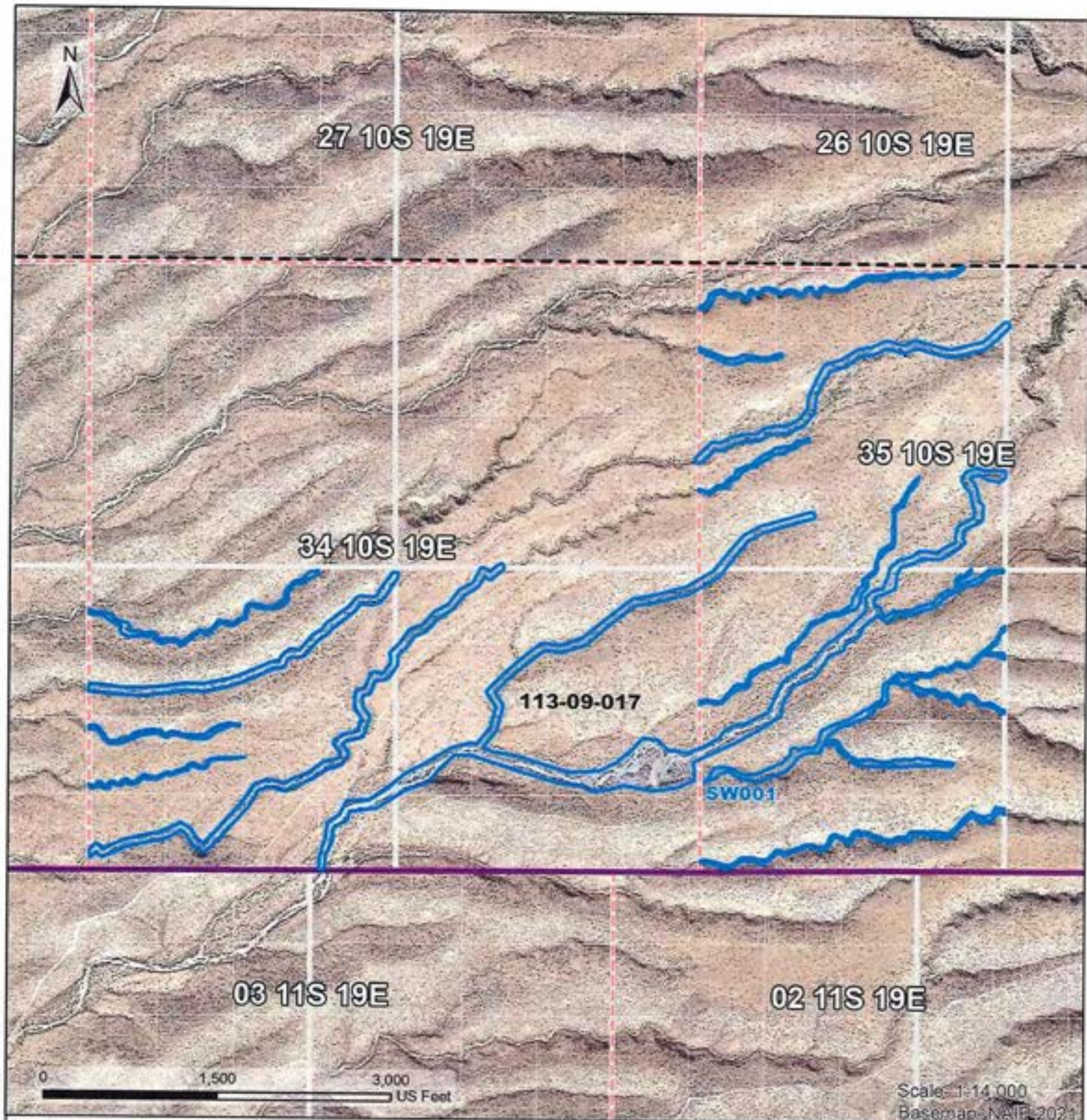
Abstracts Approved December 13, 2018

Abstract of Water Right San Pedro Watershed

1. Proposed Water Right No:	113-09-017-SW001
2. Owner of Water Right:	State of Arizona (State Land Department)
3. Landowner:	State of Arizona
4. Statement of Claimant No.(s):	39-0007235 State of Arizona (State Land Department) 39-0003581 Bayless & Berkalew Co.
5. Statement of Claimant Name(s):	State of Arizona (State Land Department) Bayless & Berkalew Co.
6. Lessee or Permittee:	Bayless & Berkalew Co.
7. Basis of Right:	36-0005173 36-0019635 36-0100145
8. Beneficial Use:	Stockwatering
9. Priority Date:	12/31/1884
10. Quantity:	Reasonable Use
11. Place of Use:	NWSW NESW SWSW SESW NWSE NESE SWSE SESE Section 34 T10S R19E, NWNW SWNW NENW SENW NWSW NESW SWSW SESW Section 35 T10S R19E
12. Point of Diversion:	None
13. Source of Water:	Surface Water (Upper Rhodes Wash)
14. Name of Facility:	Upper Rhodes Wash

Additional Information

--



Beneficial Use
Stock watering

WFR Boundary
PLSS Section
Township and Range

113-09-017-SW001
San Pedro River Watershed
Redington Subwatershed



ADWR September 2024

Abstract of Water Right San Pedro Watershed

1. Proposed Water Right No:	113-09-017-SW004
2. Owner of Water Right:	State of Arizona (State Land Department)
3. Landowner:	State of Arizona
4. Statement of Claimant No.(s):	39-0007237 State of Arizona (State Land Department) 39-0007238 State of Arizona (State Land Department) 39-0003582 Bayless & Berkalew Co.
5. Statement of Claimant Name(s):	State of Arizona (State Land Department) Bayless & Berkalew Co.
6. Lessee or Permittee:	Bayless & Berkalew Co.
7. Basis of Right:	36-0019632 36-0100146 36-0005175 36-0005176
8. Beneficial Use:	Stockwatering
9. Priority Date:	12/31/1884
10. Quantity:	Reasonable Use
11. Place of Use:	NWNW NENW SWNW SENW NWSW NESW SWSW SESW Section 1 T11S R19E, SWNW SENW NWSW NESW SWSW NWNE NENE SWNE SENE NWSE NESE Section 2 T11S R19E, NWNW NENW SWNW SENW NWNE NENE SWNE SENE Section 12 T11S R19E
12. Point of Diversion:	None
13. Source of Water:	Surface Water (Sol Rhea Wash)
14. Name of Facility:	Sol Rhea Wash

Additional Information

--



Beneficial Use
Stock watering

WFR Boundary
PLSS Section
Township and Range

113-09-017-SW004

San Pedro River Watershed
Redington Subwatershed



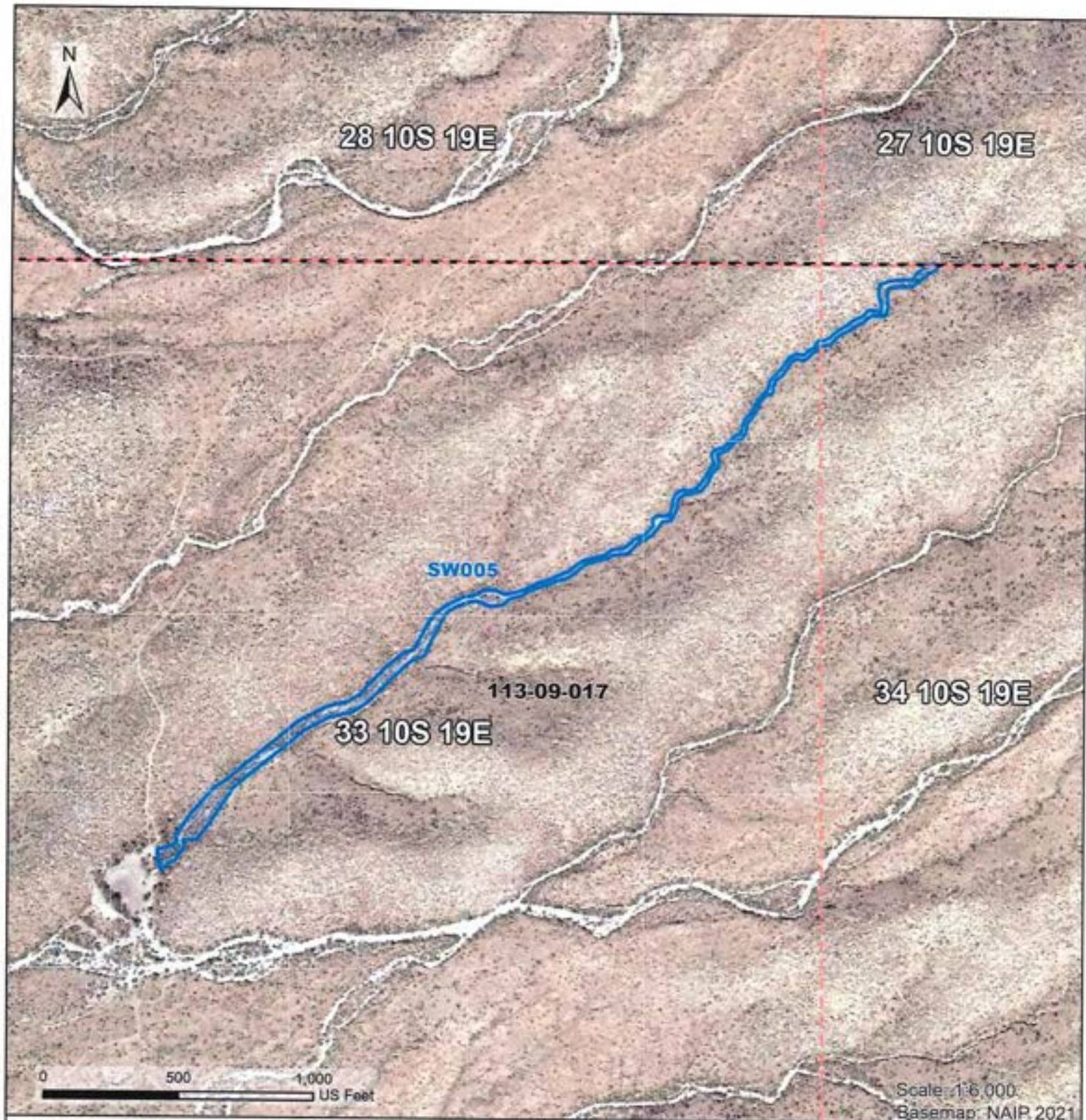
ADWR September 2024

**Abstract of Water Right
San Pedro Watershed**

1. Proposed Water Right No:	113-09-017-SW005
2. Owner of Water Right:	State of Arizona (State Land Department)
3. Landowner:	State of Arizona
4. Statement of Claimant No.(s):	39-0007233
5. Statement of Claimant Name(s):	State of Arizona (State Land Department)
6. Lessee or Permittee:	Bayless & Berkalew Co.
7. Basis of Right:	36-0005171
8. Beneficial Use:	Stockwatering and wildlife
9. Priority Date:	12/31/1884
10. Quantity:	Reasonable Use
11. Place of Use:	SWNE Section 33 T10S R19E
12. Point of Diversion:	None
13. Source of Water:	Surface Water (North Dam Wash)
14. Name of Facility:	North Dam Wash

Additional Information

--



Beneficial Use
Stock watering

WFR Boundary
PLSS Section

113-09-017-SW005

San Pedro River Watershed
Redington Subwatershed



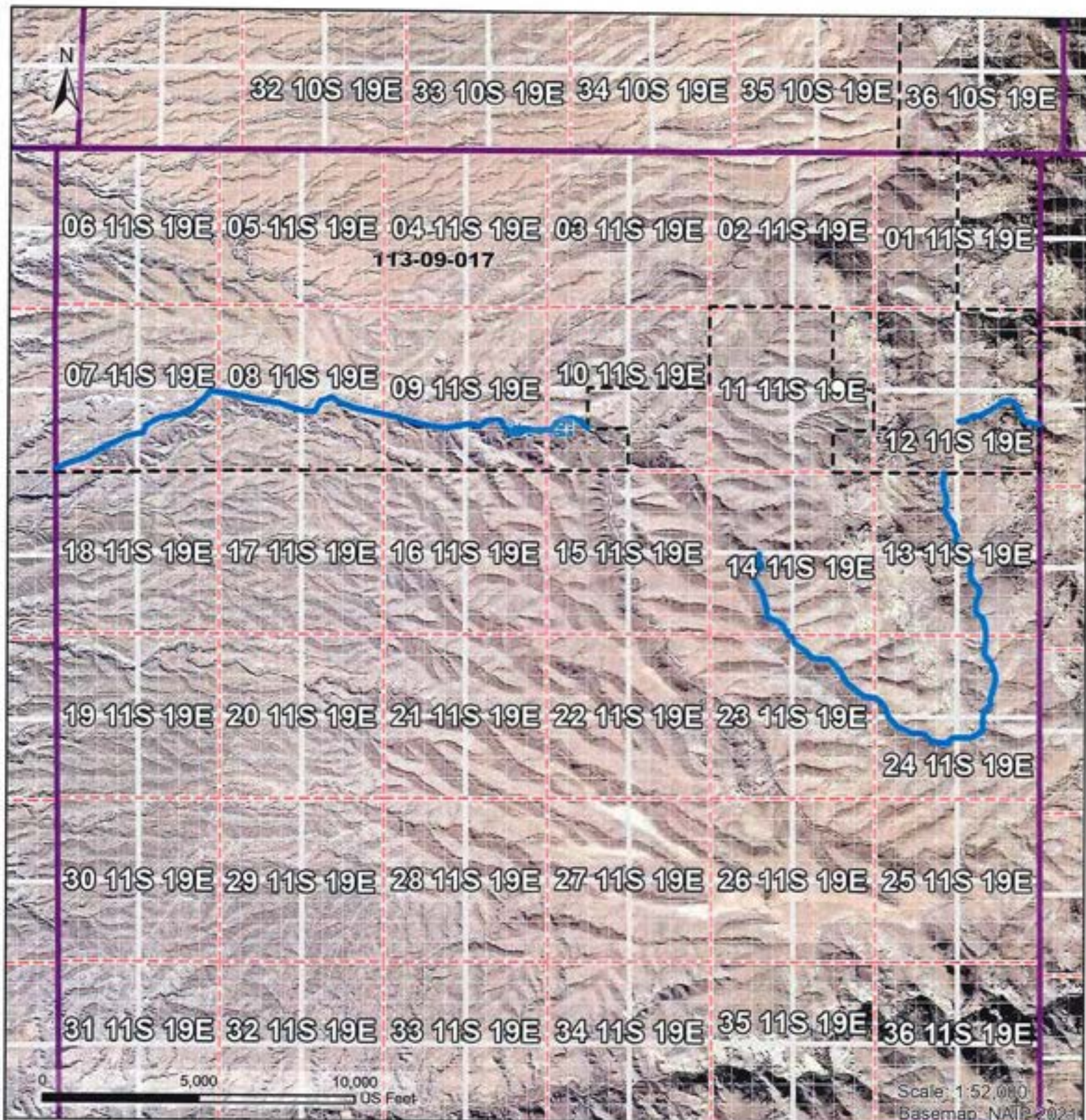
ADWR September 2024

Abstract of Water Right San Pedro Watershed


1. Proposed Water Right No:	113-09-017-SW014
2. Owner of Water Right:	State of Arizona (State Land Department)
3. Landowner:	State of Arizona
4. Statement of Claimant No.(s):	39-0013275 State of Arizona (State Land Department) 39-0003558 Bayless & Berkalew Co.
5. Statement of Claimant Name(s):	State of Arizona (State Land Department) Bayless & Berkalew Co.
6. Lessee or Permittee:	Bayless & Berkalew Co.
7. Basis of Right:	36-0005508 36-0019633
8. Beneficial Use:	Stockwatering
9. Priority Date:	12/31/1884
10. Quantity:	Reasonable Use
11. Place of Use:	SWSW SESW SWSE NWSE NESE SECTION 7, NWSW NESW NWSE NESE SECTION 8, NWSW NESW NWSE NESE SECTION 9, NWSW SECTION 10, NESW SESW SECTION 14, NWNW NENE SENE SECTION 23, SWNW NWSW NESW NWSE SWNE NWNE SECTION 24, SWSE NWSE SWNE SENE NENW SECTION 13, NWSE NESE SECTION 12 T11S R19E
12. Point of Diversion:	None
13. Source of Water:	Surface Water (Bollen Wash)
14. Name of Facility:	Bollen Wash

Additional Information


--



Beneficial Use

 Stock watering

 WFR Boundary

 PLSS Section

 Township and Range

113-09-017-SW014

San Pedro River Watershed

Redington Subwatershed



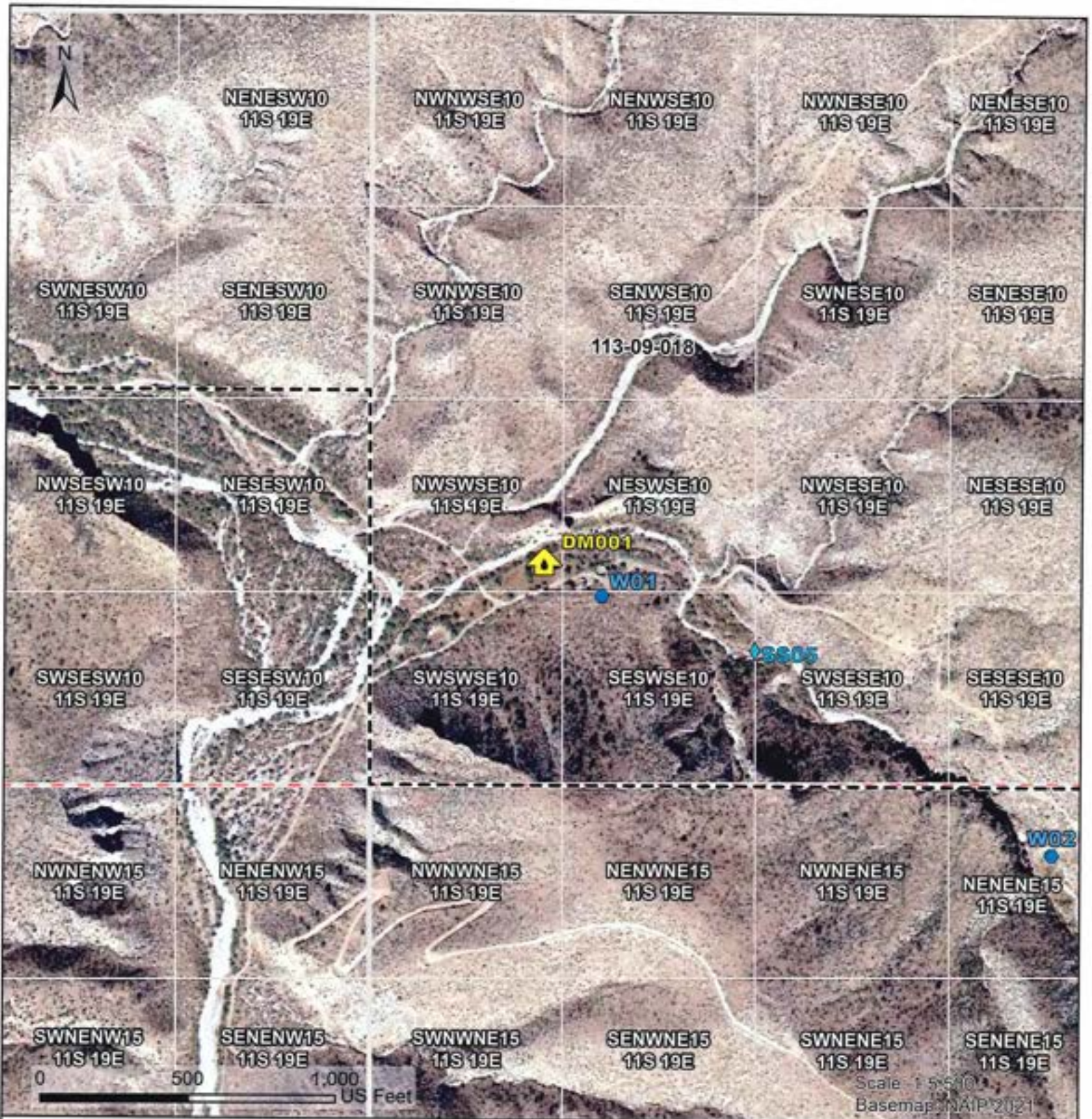
ADWR September 2024

Abstract of Water Right San Pedro Watershed

1. Proposed Water Right No:	113-09-018-DM001
2. Owner of Water Right:	Bayless & Berkalew Co.
3. Landowner:	Bayless & Berkalew Co.
4. Statement of Claimant No.(s):	39-0003538
5. Statement of Claimant Name(s):	Bayless & Berkalew Co.
6. Lessee or Permittee:	None
7. Basis of Right:	36-0067628 55-608223 55-608237
8. Beneficial Use:	Domestic
9. Priority Date:	12/31/1900
10. Quantity:	Not to exceed 1.0 ac-ft/yr
11. Place of Use:	SWSE 10 T11S R19E
12. Point of Diversion:	SWSE SESE 10 T11S R19E and NENE 15 T11S R19E
13. Source of Water:	Surface Water (Sheep Camp Wash)
14. Name of Facility:	Sheep Camp Wash, Spring & Wells

Additional Information

--



Beneficial Use



Domestic

Point of Diversion



Well



Streamside



WFR
Boundary



PLSS Section

113-09-018-DM001

San Pedro River Watershed

Redington Subwatershed



ADWR November 2024

Abstract of Water Right San Pedro Watershed

1. Proposed Water Right No:	113-09-018-SW001
2. Owner of Water Right:	Bayless & Berkalew Co.
3. Landowner:	Bayless & Berkalew Co.
4. Statement of Claimant No.(s):	39-0003538
5. Statement of Claimant Name(s):	Bayless & Berkalew Co.
6. Lessee or Permittee:	None
7. Basis of Right:	36-0019633
8. Beneficial Use:	Stockwatering
9. Priority Date:	12/31/1900
10. Quantity:	Reasonable Use
11. Place of Use:	SWSE SESE 10 T11S R19E NWNW SWNW SENW 14 T11S R19E NENE 15 T11S R19E
12. Point of Diversion:	None
13. Source of Water:	Surface Water (Bollen Wash)
14. Name of Facility:	Bollen Wash

Additional Information

--



Beneficial Use
Stock watering

WFR Boundary
PLSS Section

113-09-018-SW001
San Pedro River Watershed
Redington Subwatershed



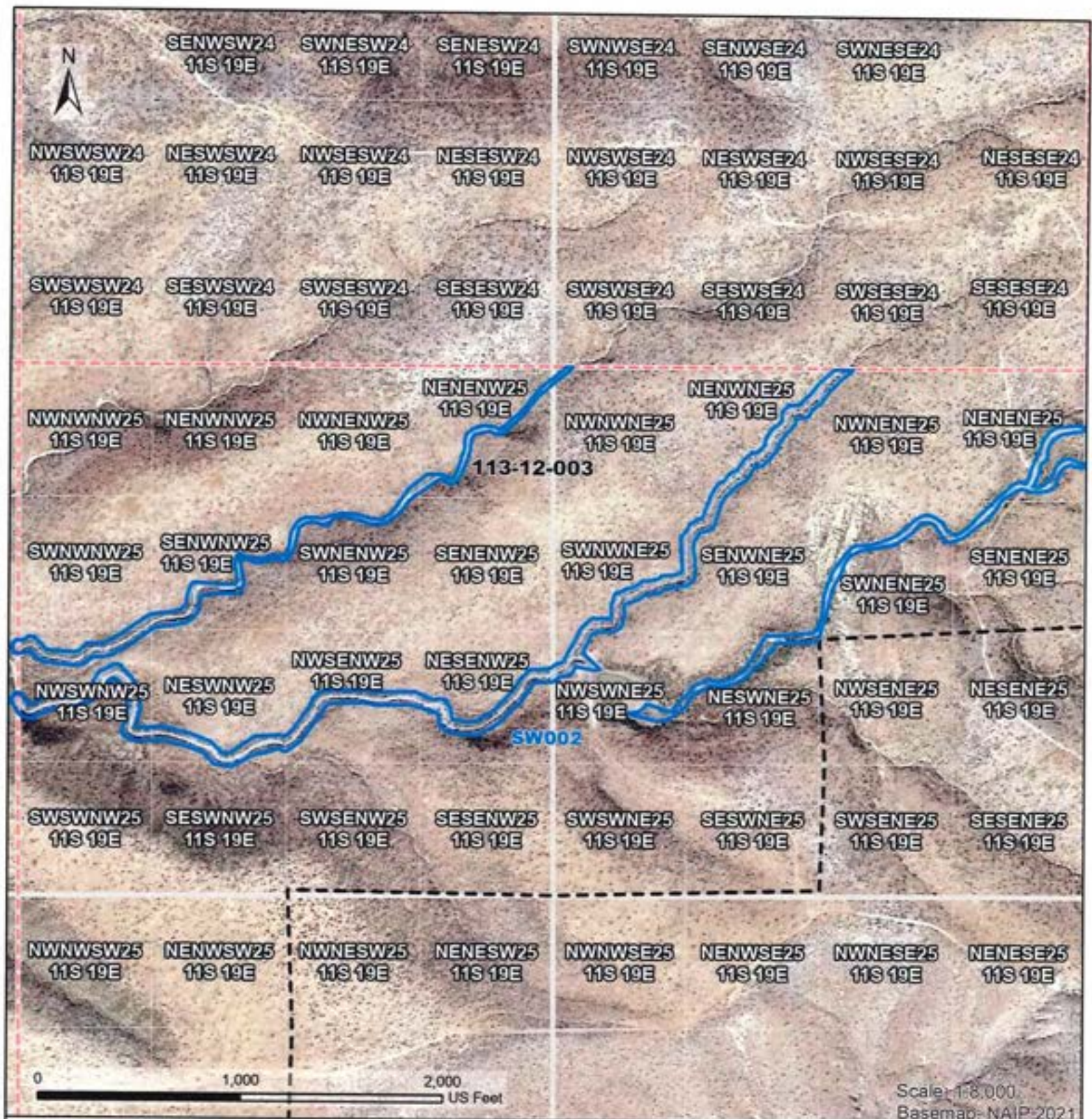
ADWR September 2024

Abstract of Water Right San Pedro Watershed

1. Proposed Water Right No:	113-12-003-SW002
2. Owner of Water Right:	State of Arizona (State Land Department)
3. Landowner:	State of Arizona
4. Statement of Claimant No.(s):	39-0007247 State of Arizona (State Land Department) 39-0007248 State of Arizona (State Land Department) 39-0003584 Bayless & Berkalew Co.
5. Statement of Claimant Name(s):	State of Arizona (State Land Department) Bayless & Berkalew Co.
6. Lessee or Permittee:	Bayless & Berkalew Co.
7. Basis of Right:	36-0005184 36-0005185 36-0019631 36-0019633
8. Beneficial Use:	Stockwatering
9. Priority Date:	12/31/1884
10. Quantity:	Reasonable Use
11. Place of Use:	NWNW NENW SWNW SENW NENE NWNE SWNE 25 T11S R19E
12. Point of Diversion:	None
13. Source of Water:	Surface Water (Sheep Camp Wash)
14. Name of Facility:	Sheep Camp Wash

Additional Information

--



Beneficial Use
Stock watering

WFR Boundary
PLSS Section

113-12-003-SW002
San Pedro River Watershed
Redington Subwatershed



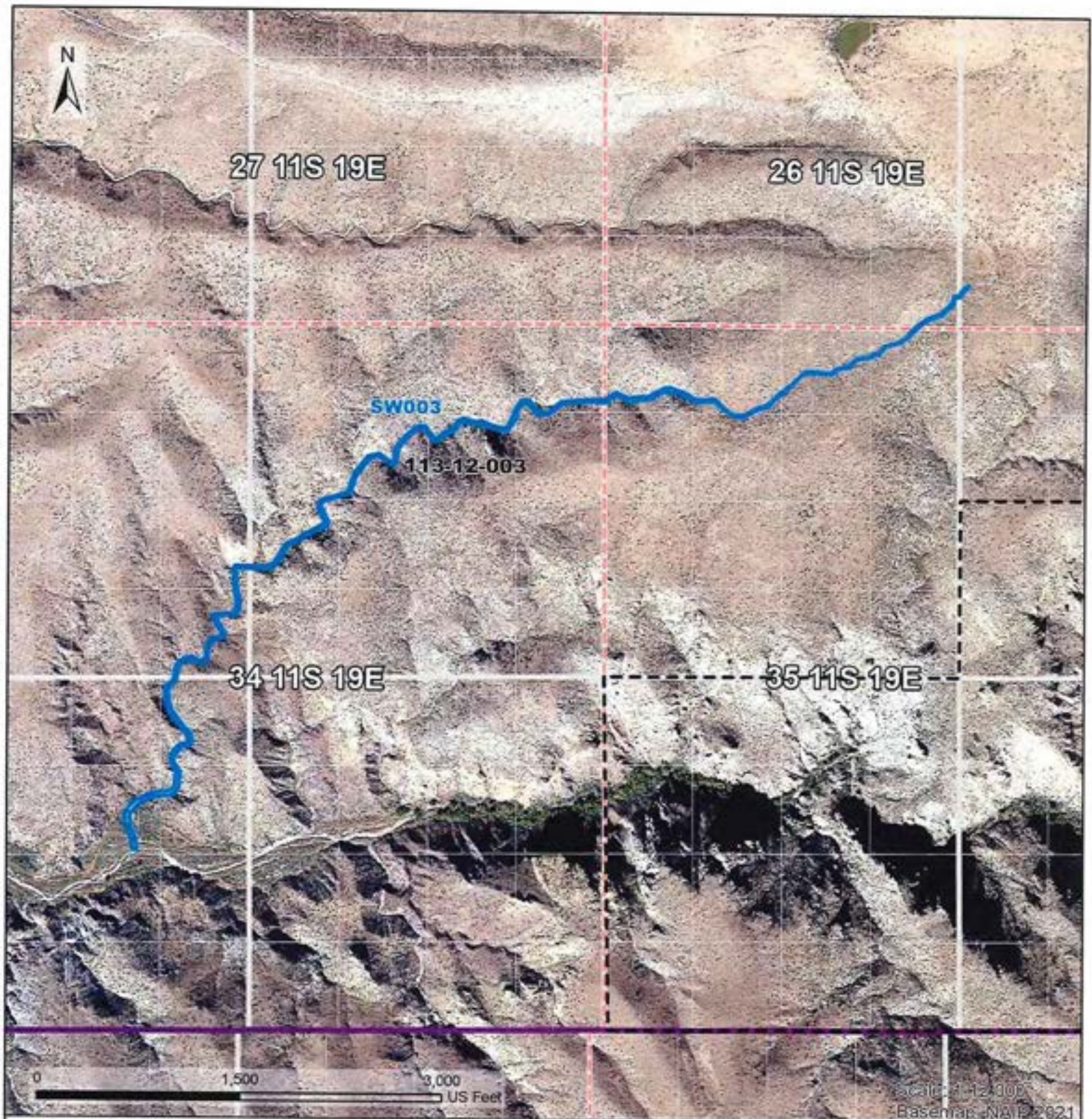
ADWR September 2024

Abstract of Water Right San Pedro Watershed

1. Proposed Water Right No:	113-12-003-SW003
2. Owner of Water Right:	State of Arizona (State Land Department)
3. Landowner:	State of Arizona
4. Statement of Claimant No.(s):	39-0003580
5. Statement of Claimant Name(s):	Bayless & Berkalew Co.
6. Lessee or Permittee:	Bayless & Berkalew Co.
7. Basis of Right:	36-0019630
8. Beneficial Use:	Stockwatering
9. Priority Date:	12/31/1900
10. Quantity:	Reasonable Use
11. Place of Use:	NENE NWNE SWNE SENW NESW 34 T11S R19E
12. Point of Diversion:	None
13. Source of Water:	Surface Water (Kelly Wash)
14. Name of Facility:	Kelly Wash

Additional Information

--



Beneficial Use
Stock watering

WFR Boundary
PLSS Section
Township and Range

113-12-003-SW003
San Pedro River Watershed
Redington Subwatershed



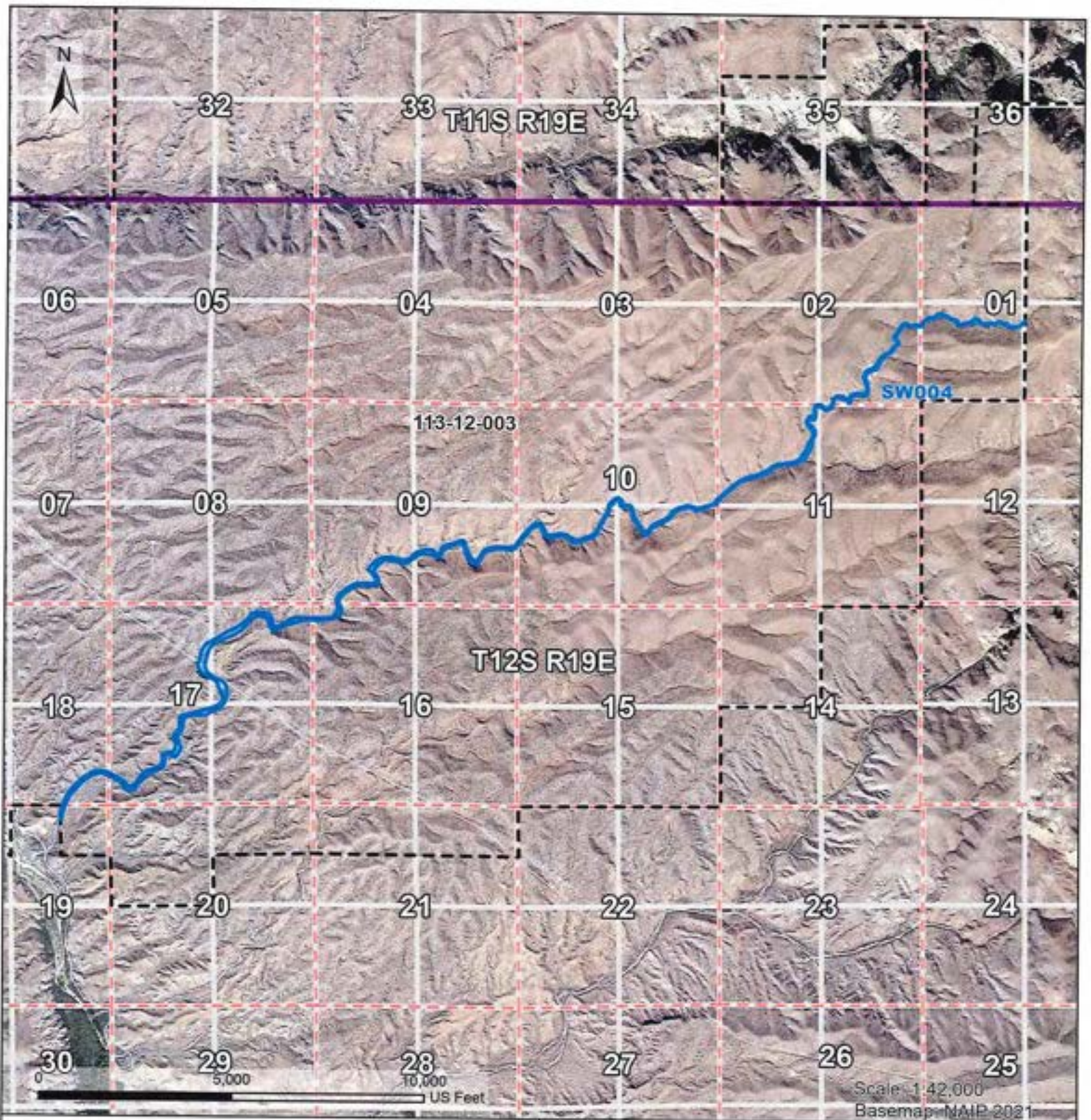
ADWR September 2024

Abstract of Water Right San Pedro Watershed

1. Proposed Water Right No:	113-12-003-SW004
2. Owner of Water Right:	Bayless & Berkalew Co.
3. Landowner:	State of Arizona
4. Statement of Claimant No.(s):	39-0003559 Bayless & Berkalew Co. 39-0007257 State of Arizona (State Land Department) 39-0007258 State of Arizona (State Land Department) 39-0007259 State of Arizona (State Land Department) 39-0013289 State of Arizona (State Land Department)
5. Statement of Claimant Name(s):	State of Arizona (State Land Department) Bayless & Berkalew Co.
6. Lessee or Permittee:	Bayless & Berkalew Co.
7. Basis of Right:	36-0004720 36-0004721 36-0004722 36-0019634 36-0005522
8. Beneficial Use:	Stockwatering and wildlife
9. Priority Date:	12/31/1884
10. Quantity:	Reasonable Use
11. Place of Use:	SWSW SESW NWSE NESE SESE Section 9, NWSW NESW NWSE NESE SENE Section 10, SWNW NENW Section 11, SWSE E2SE Section 2, N2SW Section 1, NWNW Section 16, N2NE SWNE SENW NESW SWSW SESW Section 17, SESE Section 18, NENE Section 19 T12S R19E
12. Point of Diversion:	None
13. Source of Water:	Surface Water (Aguja Wash)
14. Name of Facility:	Aguja Wash

Additional Information

--



Beneficial Use
Stock watering

WFR Boundary
PLSS Section
Township and Range

113-12-003-SW004

San Pedro River Watershed
Redington Subwatershed



ADWR September 2024

Abstract of Water Right San Pedro Watershed


1. Proposed Water Right No:	113-12-003-SW015*
2. Owner of Water Right:	State of Arizona (State Land Department)
3. Landowner:	State of Arizona
4. Statement of Claimant No.(s):	39-0007236
5. Statement of Claimant Name(s):	State of Arizona (State Land Department)
6. Lessee or Permittee:	Bayless & Berkalew Co.
7. Basis of Right:	36-0005174
8. Beneficial Use:	Stockwatering and Wildlife
9. Priority Date:	12/31/1884
10. Quantity:	Reasonable Use
11. Place of Use:	SENE 35 T11S R18E
12. Point of Diversion:	None
13. Source of Water:	Surface Water (Lower Mesa Wash)
14. Name of Facility:	Lower Mesa Wash

Additional Information

*Also refers to Road Wash




Beneficial Use

 Stock watering

 WFR Boundary

 PLSS Section

 Township and Range

113-12-003-SW015

San Pedro River Watershed

Redington Subwatershed



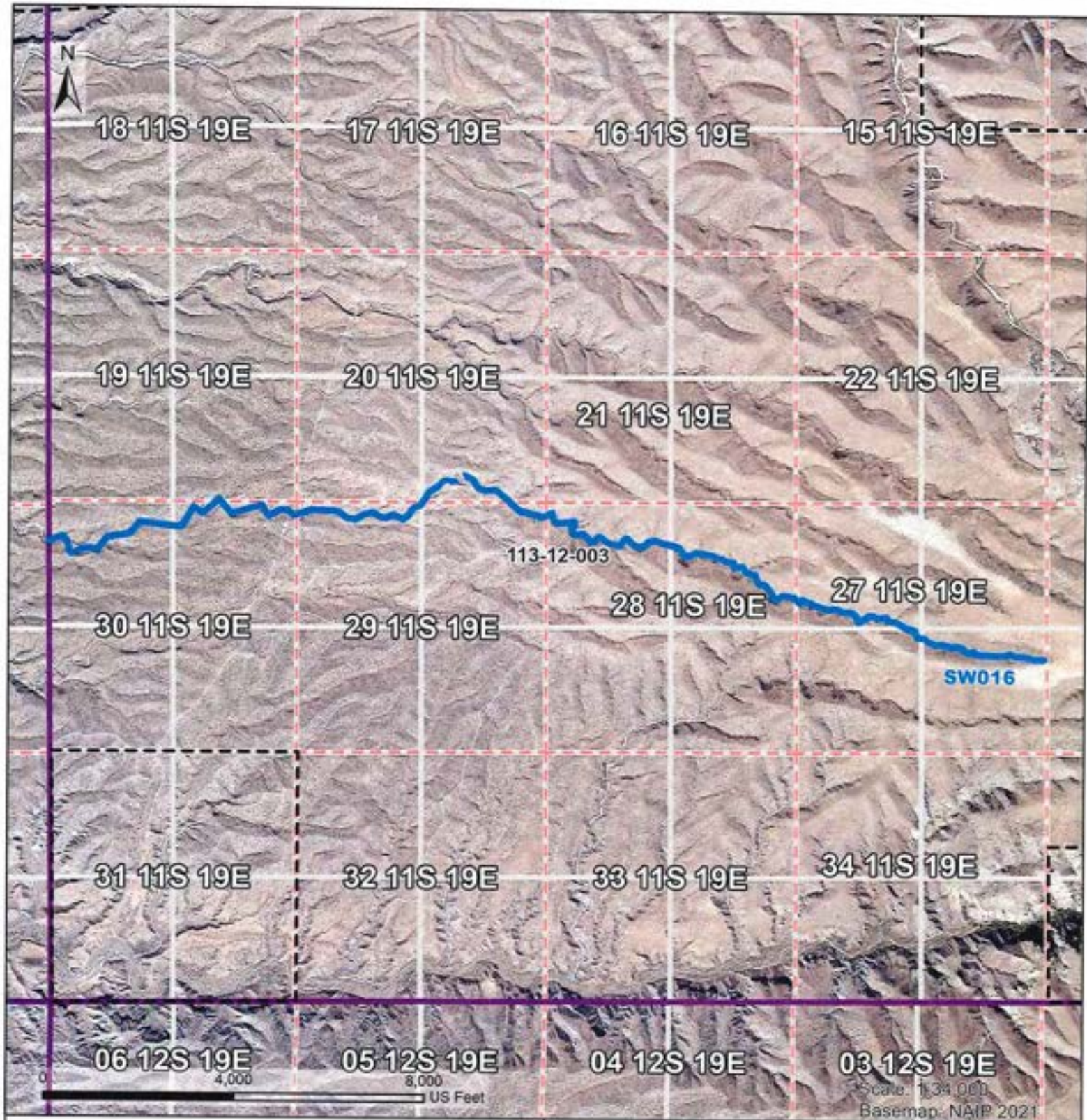
ADWR September 2024

Abstract of Water Right San Pedro Watershed

1. Proposed Water Right No:	113-12-003-SW016
2. Owner of Water Right:	State of Arizona (State Land Department)
3. Landowner:	State of Arizona
4. Statement of Claimant No.(s):	39-0007246 39-0013277
5. Statement of Claimant Name(s):	State of Arizona (State Land Department)
6. Lessee or Permittee:	Bayless & Berkalew Co.
7. Basis of Right:	36-0005183 36-0005510
8. Beneficial Use:	Stockwatering and wildlife
9. Priority Date:	12/31/1884
10. Quantity:	Reasonable Use
11. Place of Use:	SWSW SESW SWSE SESE Section 20, NESE NWSE NESW SENE SENE NWNE NENE NWNE Section 27, SENE NENE NWNE NENE NWNE Section 28, NENE NENE NWNE NENE NWNE Section 29, NENE NWNE NENE NWNE Section 30 T11S R19E
12. Point of Diversion:	None
13. Source of Water:	Surface Water (Markham Canyon)
14. Name of Facility:	Markham Canyon

Additional Information

--



Beneficial Use
Stock watering

WFR Boundary
PLSS Section
Township and Range

113-12-003-SW016
San Pedro River Watershed
Redington Subwatershed



ADWR September 2024

**Abstract of Water Right
San Pedro Watershed**

1. Proposed Water Right No:	113-12-003-SW018
2. Owner of Water Right:	State of Arizona (State Land Department)
3. Landowner:	State of Arizona
4. Statement of Claimant No.(s):	39-0013260 State of Arizona (State Land Department)
5. Statement of Claimant Name(s):	State of Arizona (State Land Department)
6. Lessee or Permittee:	Bayless & Berkalew Co.
7. Basis of Right:	36-0005497
8. Beneficial Use:	Stockwatering
9. Priority Date:	12/31/1884
10. Quantity:	Reasonable Use
11. Place of Use:	SENW NWNE SWNE NENE SENE SECTION 14, NWNW NENW NWNE NENE SECTION 13 T11S R18E
12. Point of Diversion:	None
13. Source of Water:	Surface Water (Lower Bollen Wash)
14. Name of Facility:	Lower Bollen Wash

Additional Information

--



Beneficial Use
Stock watering

WFR Boundary
PLSS Section
Township and Range

113-12-003-SW018

San Pedro River Watershed
Redington Subwatershed



ADWR September 2024

Abstract of Water Right San Pedro Watershed

1. Proposed Water Right No:	113-12-003-SW022
2. Owner of Water Right:	State of Arizona (State Land Department)
3. Landowner:	State of Arizona
4. Statement of Claimant No.(s):	39-0013269
5. Statement of Claimant Name(s):	State of Arizona (State Land Department)
6. Lessee or Permittee:	Bayless & Berkalew Co.
7. Basis of Right:	36-0005502
8. Beneficial Use:	Stockwatering and wildlife
9. Priority Date:	12/31/1884
10. Quantity:	Reasonable Use
11. Place of Use:	SWSW SESW SWSE SESE NESE Section 36 T11S R18E
12. Point of Diversion:	None
13. Source of Water:	Surface Water (Redfield Canyon)
14. Name of Facility:	Redfield Canyon Wash

Additional Information

--



36 11S 18E


113-12-003



SW022

01 12S 18E

0 500 1,000
US Feet

Scale: 1:8,000
Basemap: NAIP 2021

Beneficial Use
 Stock watering

 WFR Boundary
 Township and Range

113-12-003-SW022

San Pedro River Watershed
Redington Subwatershed



ADWR September 2024

**Abstract of Water Right
San Pedro Watershed**

1. Proposed Water Right No:	113-12-003-SW024
2. Owner of Water Right:	State of Arizona (State Land Department)
3. Landowner:	State of Arizona
4. Statement of Claimant No.(s):	39-0013291
5. Statement of Claimant Name(s):	State of Arizona (State Land Department)
6. Lessee or Permittee:	Bayless & Berkalew Co.
7. Basis of Right:	36-0005524
8. Beneficial Use:	Stockwatering and wildlife
9. Priority Date:	12/31/1884
10. Quantity:	Reasonable Use
11. Place of Use:	NWNW Section 17 T12S R19E
12. Point of Diversion:	None
13. Source of Water:	Surface Water (Pipeline Wash)
14. Name of Facility:	Pipeline Wash

Additional Information

--



Beneficial Use
Stock watering

PLSS Section

113-12-003-SW024

San Pedro River Watershed
Redington Subwatershed



ADWR September 2024

Abstract of Water Right San Pedro Watershed

1. Proposed Water Right No:	113-12-004-SW002
2. Owner of Water Right:	Bayless & Berkalew Co.
3. Landowner:	Bayless & Berkalew Co. and State of Arizona (State Land Department)*
4. Statement of Claimant No.(s):	39-0003552
5. Statement of Claimant Name(s):	Bayless & Berkalew Co.
6. Lessee or Permittee:	Bayless & Berkalew Co.*
7. Basis of Right:	36-0067629
8. Beneficial Use:	Stockwatering
9. Priority Date:	12/31/1900
10. Quantity:	Reasonable Use
11. Place of Use:	SESESE 14 T11S R19E SENE 22 T11S R19E NWE 23 T11S R19E
12. Point of Diversion:	SESESE 14 T11S R19E
13. Source of Water:	Surface Water (Bollen Wash)
14. Name of Facility:	Stone Cabin Spring

Additional Information

*Subject to Lessee's right to reimbursement (if any) for improvements in Sections 22 and 23. The Spring is located on Bayless & Berkalew Co. private land. The Place of Use is on both Bayless & Berkalew Co. and Arizona State Land Department through a pipeline.



SWSESE14
11S 19E

113-12-004

SESESE14
11S 19E

SWSWSW13
11S 19E



S02

SW002

NWNENE23
11S 19E



NENENE23
11S 19E

NWNWNW24
11S 19E

0 250 500
US Feet

Scale: 1:2,000
Base map: NAIP 2021

Beneficial Use
 Stock watering
Point of Diversion
 Spring

 WFR Boundary
 PLSS Section

113-12-004-SW002

San Pedro River Watershed
Redington Subwatershed




ADWR September 2024

Abstract of Water Right San Pedro Watershed


1. Proposed Water Right No:	113-12-004-SW004
2. Owner of Water Right:	Bayless & Berkalew Co.
3. Landowner:	Bayless & Berkalew Co.
4. Statement of Claimant No.(s):	39-0003538
5. Statement of Claimant Name(s):	Bayless & Berkalew Co.
6. Lessee or Permittee:	None
7. Basis of Right:	4A-0000497
8. Beneficial Use:	Stockwatering
9. Priority Date:	09/10/1924
10. Quantity:	Reasonable Use
11. Place of Use:	NENENE 15 T11S R19E SWSE SESE 10 T11S R19E
12. Point of Diversion:	NENENE 15 T11S R19E
13. Source of Water:	Surface Water (Wilson Spring)
14. Name of Facility:	Wilson Spring

Additional Information

--




Beneficial Use

 Stock watering (SW004)

Point of Diversion

 Spring

 WFR Boundary

 PLSS Section

113-12-004-SW004

San Pedro River Watershed

Redington Subwatershed




ADWR September 2024

Abstract of Water Right San Pedro Watershed

1. Proposed Water Right No:	113-12-004-SW005
2. Owner of Water Right:	Bayless & Berkalew Co.
3. Landowner:	Bayless & Berkalew Co.
4. Statement of Claimant No.(s):	39-0003558
5. Statement of Claimant Name(s):	Bayless & Berkalew Co.
6. Lessee or Permittee:	None
7. Basis of Right:	36-0067632 10-0501008.3100
8. Beneficial Use:	Stockwatering
9. Priority Date:	12/31/1900
10. Quantity:	Reasonable Use
11. Place of Use:	NWSW NESW NWSE NESE SWNE SENE 35 T11S R19E
12. Point of Diversion:	None
13. Source of Water:	Surface Water (Redfield Canyon)
14. Name of Facility:	Redfield Canyon


Additional Information


--



Beneficial Use
 Stock watering

 WFR Boundary

 PLSS Section

 Township and Range

113-12-004-SW005

San Pedro River Watershed

Redington Subwatershed



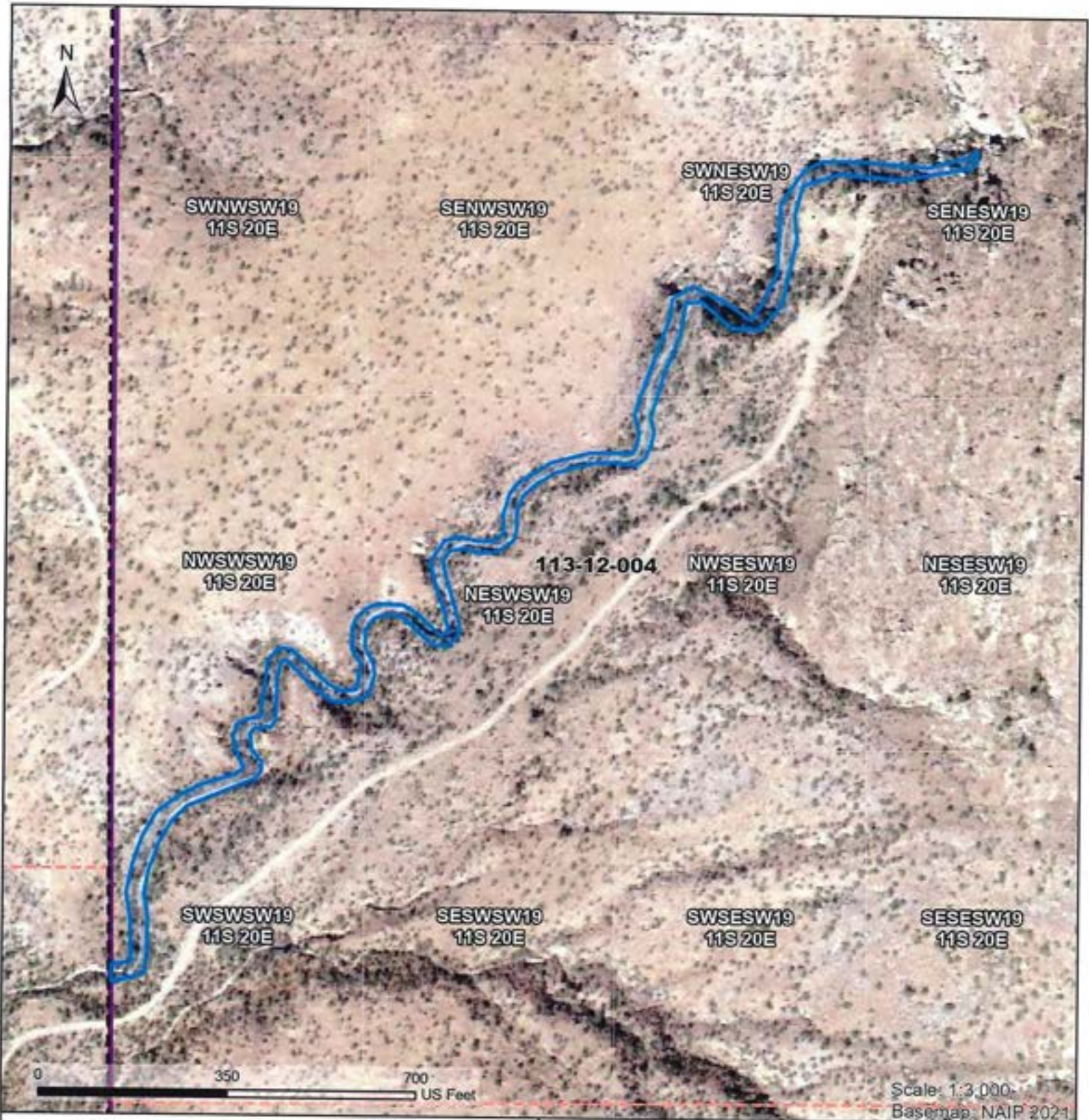
ADWR September 2024

**Abstract of Water Right
San Pedro Watershed**

1. Proposed Water Right No:	113-12-004-SW006
2. Owner of Water Right:	Bayless & Berkalew Co.
3. Landowner:	Bayless & Berkalew Co.
4. Statement of Claimant No.(s):	39-0003584
5. Statement of Claimant Name(s):	Bayless & Berkalew Co.
6. Lessee or Permittee:	None
7. Basis of Right:	36-0019631
8. Beneficial Use:	Stockwatering
9. Priority Date:	12/31/1900
10. Quantity:	Reasonable Use
11. Place of Use:	NWSW NESW SWSW 19 T11S R20E
12. Point of Diversion:	None
13. Source of Water:	Surface Water (Sheep Camp Wash)
14. Name of Facility:	Sheep Camp Wash

Additional Information

--



Beneficial Use
Stock watering

WFR Boundary
PLSS Section
Township and Range

113-12-004-SW006

San Pedro River Watershed
Redington Subwatershed



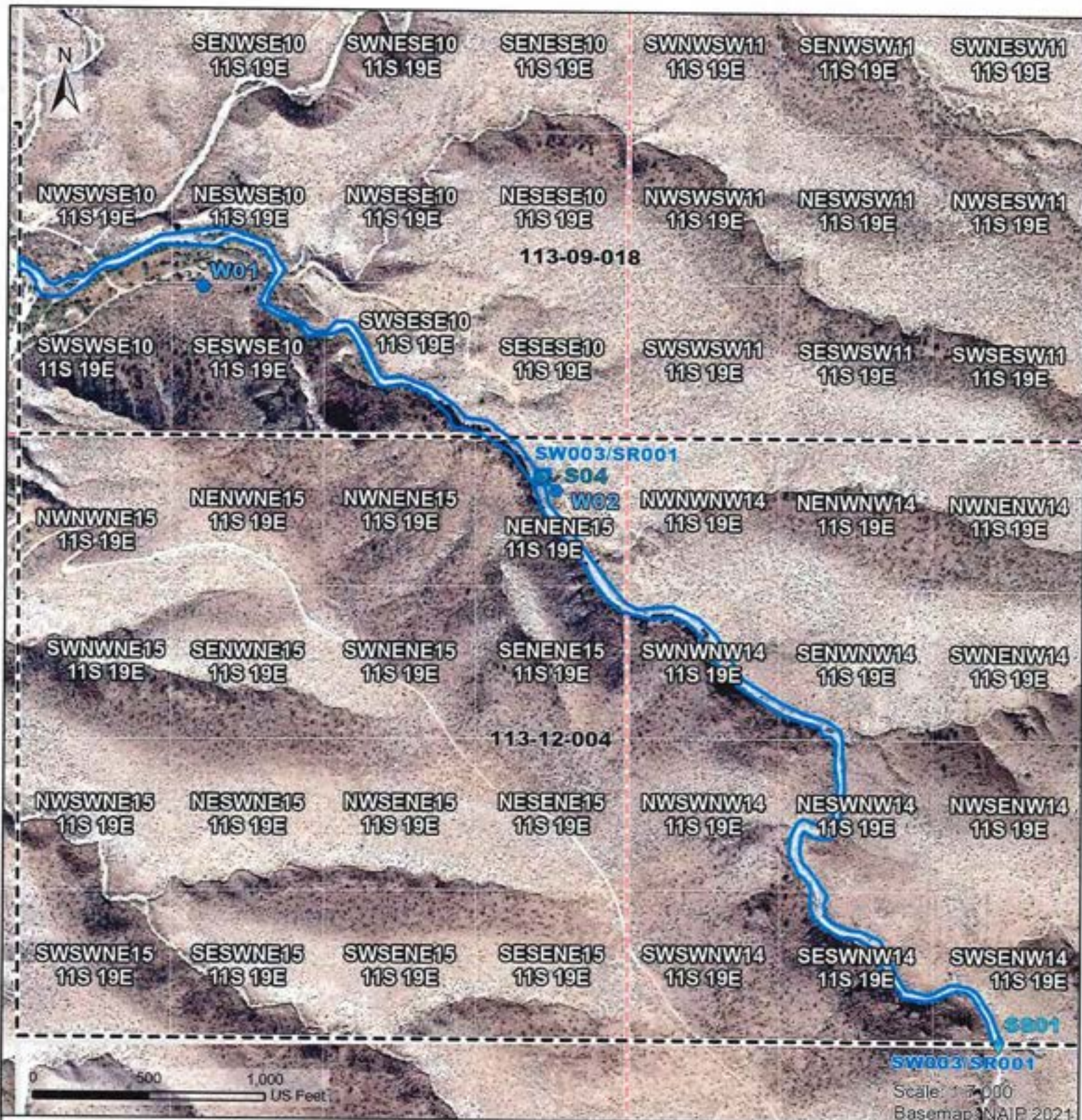
ADWR September 2024

Abstract of Water Right San Pedro Watershed

1. Proposed Water Right No:	113-12-004-SW003* 113-09-018-SR001
2. Owner of Water Right:	Bayless & Berkalew Co.
3. Landowner:	Bayless & Berkalew Co.
4. Statement of Claimant No.(s):	39-0003538
5. Statement of Claimant Name(s):	Bayless & Berkalew Co.
6. Lessee or Permittee:	None
7. Basis of Right:	36-0019633 36-0067628 4A-0000497 55-608223 55-608237
8. Beneficial Use:	Stockwatering
9. Priority Date:	12/31/1900
10. Quantity:	Reasonable Use
11. Place of Use:	SWSE SESE 10 T11S R19E and NENE 15 T11S R19E
12. Point of Diversion:	SWSE SESE 10 T11S R19E and NENE 15 T11S R19E
13. Source of Water:	Surface Water (Sheep Camp Wash)
14. Name of Facility:	Sheep Camp Wash, Spring & Wells

Additional Information

*Both WFRs represents the same water use.



Beneficial Use

Stock watering

Point of Diversion

Spring

Well

Streamside

WFR Boundary

PLSS Section

113-12-004-SW003 & 113-09-018-SR001

San Pedro River Watershed

Redington Subwatershed



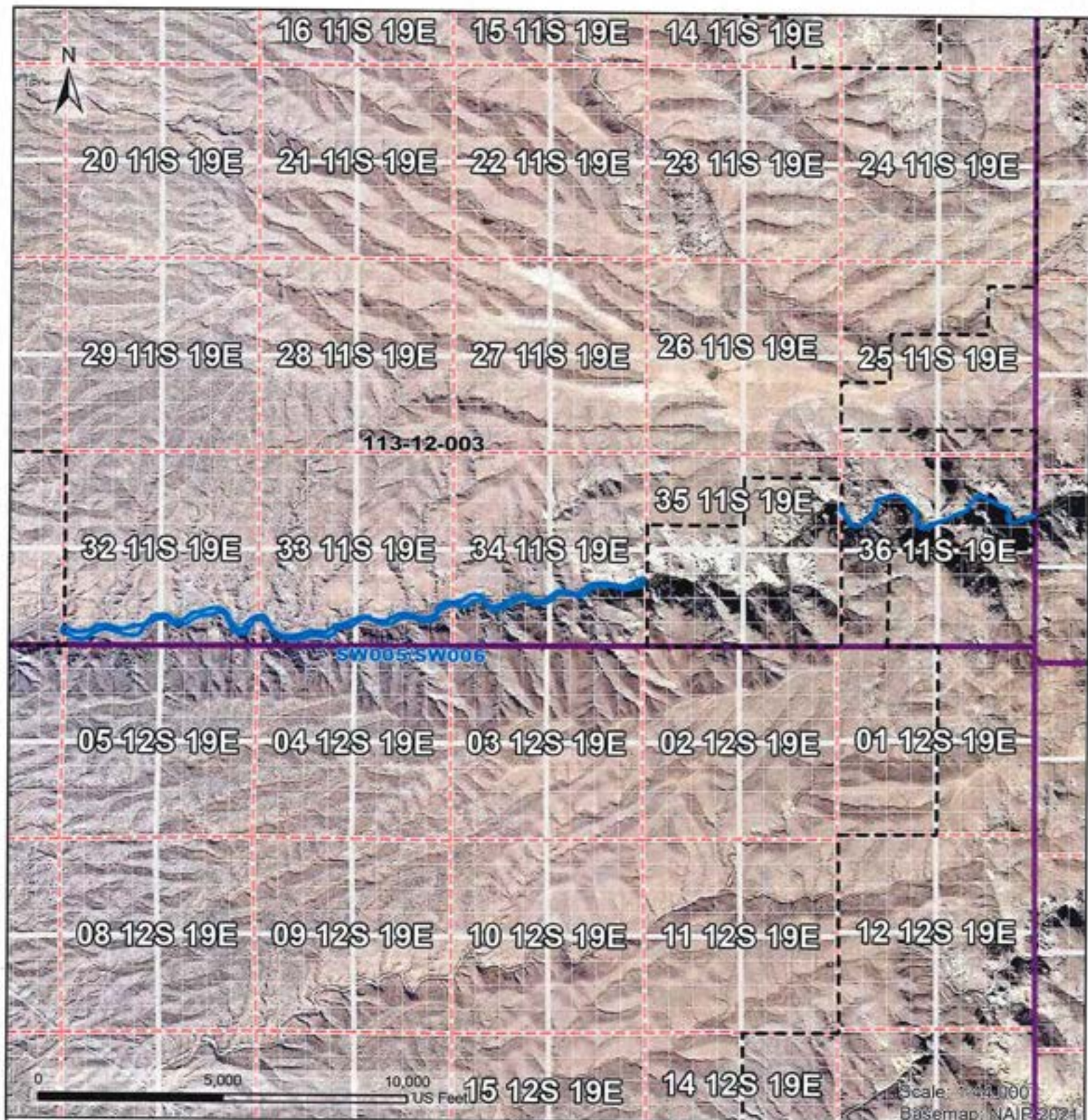
ADWR September 2024

Abstract of Water Right San Pedro Watershed

1. Proposed Water Right No:	113-12-003-SW005 113-12-003-SW006
2. Owner of Water Right:	State of Arizona (State Land Department)
3. Landowner:	State of Arizona
4. Statement of Claimant No.(s):	39-0013278 39-0003558
5. Statement of Claimant Name(s):	State of Arizona (State Land Department)
6. Lessee or Permittee:	Bayless & Berkalew Co.
7. Basis of Right:	36-0005511 36-0067632
8. Beneficial Use:	Stockwatering and wildlife
9. Priority Date:	12/31/1884
10. Quantity:	Reasonable Use
11. Place of Use:	SWSW SESW SWSE SESE Section 32 SWSW SESW SWSE SESE Section 33, SWSW SESW NWSE SWSE NESE Section 34, SWNW NENW SENW SWNE NWNE SENE Section 36 T11S R19E
12. Point of Diversion:	None
13. Source of Water:	Surface Water (Redfield Canyon)
14. Name of Facility:	Redfield Canyon

Additional Information

--



Beneficial Use
Stock watering

WFR Boundary
PLSS Section
Township and Range

113-12-003-SW005 & 113-12-003-SW006

San Pedro River Watershed
Redington Subwatershed



ADWR September 2024

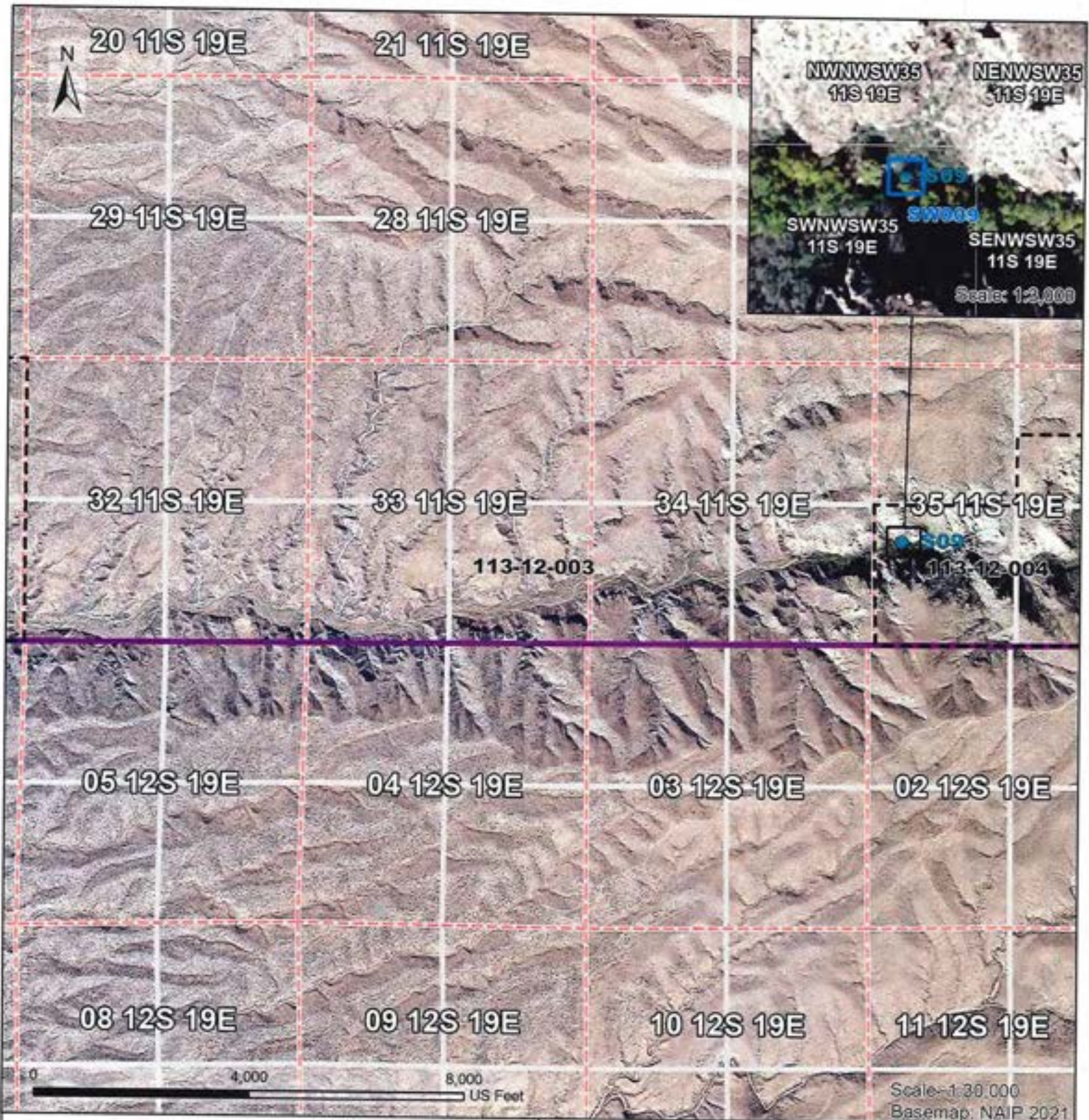
Abstract of Water Right San Pedro Watershed

1. Proposed Water Right:	113-12-003-SW009* 113-12-004-SW009
2. Owner of Water Right:	Bayless & Berkalew Co.
3. Landowner:	Bayless & Berkalew Co. and State of Arizona (State Land Department)**
4. Statement of Claimant No.(s):	39-0003557 Bayless & Berkalew Co. 39-0007252 State of Arizona (State Land Department)
5. Statement of Claimant Name(s):	Bayless & Berkalew Co. State of Arizona (State Land Department)
6. Lessee or Permittee:	Bayless & Berkalew Co.
7. Basis of Right:	36-0004724 36-0067625 4A-0001322
8. Beneficial Use:	Stockwatering
9. Priority Date:	12/31/1884
10. Quantity:	Reasonable Use
11. Place of Use:	SWSW SESW SWSE SESE 32 T11S R19E SWSW SESW SWSE SESE 33 T11S R19E SWSW SESW NWSE NESE 34 T11S R19E NWSW 35 T11S R19E
12. Point of Diversion:	NWSW 35 T11S R19E
13. Source of Water:	Surface Water (Redfield Canyon)
14. Name of Facility:	Redfield Canyon Spring

Additional Information

*Both WFRs represent the same water use.

**Subject to Lessee's right to reimbursement (if any) for improvements in Sections 32, 33 and 34. The Spring is located on Bayless & Berkalew Co. private land. The Place of Use is on both Bayless & Berkalew Co. and Arizona State Land Department through a pipeline.



Beneficial Use

Stock watering

Point of Diversion

Spring

WFR Boundary

PLSS Section

Township and Range

113-12-003-SW009 & 113-12-004-SW009

San Pedro River Watershed

Redington Subwatershed



ADWR September 2024