

1
2
3
4
5
6 IN THE SUPERIOR COURT OF THE STATE OF ARIZONA
7 IN AND FOR THE COUNTY OF MARICOPA
8

9 IN RE THE GENERAL
10 ADJUDICATION OF ALL RIGHTS
11 TO USE WATER IN THE GILA
12 RIVER SYSTEM AND SOURCE

W-1, W-2, W-3, W-4 (Consolidated)

Contested Case No. **W1-11-2694**

13 **ORDER ADDING MAPS TO**
14 **PREVIOUSLY APPROVED**
15 **ABSTRACTS**

16 CONTESTED CASE NAME: *In re Pima County Irrigation*

17 HSR INVOLVED: San Pedro Hydrographic Survey.

18 DESCRIPTIVE SUMMARY: This order adds maps recently produced by the Arizona
19 Department of Water Resources to previously approved abstracts for W1-11-2694

NUMBER OF PAGES:

20 On February 20, 2024, the Special Master ordered the Arizona Department of
21 Water Resources (“ADWR”) create maps for abstracts previously entered into the
22 Catalog of Proposed Water Rights that did not include a map at the time of approval. On
23 September 26, 2024, ADWR filed draft maps and provided interested parties with the
24 opportunity to provide comments. On December 11, 2024, the final maps were filed with
25 this court.


26 **IT IS ORDERED** the following maps, included as Attachment I, shall be added
27 to the previously approved abstracts for the following potential water rights:
28

Potential Water Right	Date approved	Order Title
113-12-023-SP001 113-12-023-SW001	7/30/2020	Order Approving Water Right Abstracts
113-12-001-SP001 113-12-001-SP002 113-12-001-SP003 113-12-001-SW002 111-19-001-SP001	3/1/2019	Order Approving Water Right Abstracts

Signed this 26th day of June 2025.


 Sherri L. Zendri
 Special Master

On June 26, 2025, the original of the foregoing was delivered to the Clerk of the Maricopa County Superior Court for filing and distributing a copy to all persons listed on the Court-approved mailing list for contested case W1-11-2694, a copy of which is attached.


 Emily Natale

Court Approved Mailing List
In re Pima County Irrigation, Contested Case No. W1-11-2694
W1-11-2694 (16 Names)
Prepared by the Special Master
6/26/2025

Clerk of the Superior Court
Maricopa County
Attn: Water Case
601 West Jackson Street
Phoenix, AZ 85003

John D. Burnside
Snell & Wilmer, L. L. P.
One E. Washington Street,
Suite 2700
Phoenix, AZ 85004-2556

J. B. Weldon, M. A. McGinnis,
M. K. Foy
Salmon, Lewis & Weldon
2850 E. Camelback Rd. Suite
200
Phoenix, AZ 85016

Josh Edelstein Phoenix Field
Solicitor
Office of the Solicitor
U.S. Department of the Interior
Sandra Day O'Connor U.S.
Courthouse
401 W. Washington St., Ste.
404, SPC 44
Phoenix, AZ 85003

Jacob Kavkewitz
Pima County Attorney's Office
Civil Division
32 N. Stone Avenue, Ste 2100
Tucson, AZ 85701

Karen J. Nielsen
Arizona Dept. of Water
Resources
1110 West Washington, Suite
310
Phoenix, AZ 85007

Javier Ramos & Michael Carter
Gila River Indian Community
Office of the General Counsel
P. O. Box 97
Sacaton, AZ 85147

L. William Staudenmaier
Snell & Wilmer, L. L. P.
One E. Washington Street
Suite 2700
Phoenix, AZ 85004

Jeremiah Weiner, Brett Stavin,
Jay Lee
ROSETTE, LLP.
120 S. Ash Avenue, Suite 201
Tempe, AZ 85281

Lauren Caster
Fennemore Craig, P.C.
2394 East Camelback Road
Ste 600
Phoenix, AZ 85016-3429

Joe P. Sparks and Laurel A.
Herrmann
The Sparks Law Firm, P.C.
7503 First Street
Scottsdale, AZ 85251-4573

Lucas J. Narducci
Snell & Wilmer, L.L.P.
One E. Washington Street,
Suite 2700
Phoenix, AZ 85004-2556

Merrill C. Godfrey and Brette A.
Pena
Akin Gump Straus Hauer &
Feld LLP
2001 K Street, N.W.
Washington, DC 20006

Susan B. Montgomery, Robyn
Interpreter
Montgomery & Interpreter PLC
3301 E. Thunderbird Road
Phoenix, AZ 85032

Sean Hood
Fennemore Craig, P.C.
2394 E Camelback Rd, St 600
Phoenix, AZ 85016-3429

Sherri L. Zendri
Special Master
Central Court Building, Ste 3A
201 West Jefferson
Phoenix, AZ 85003-2205

1
2
3
4
5
6
7
8
9
10
11
12
13
14
15
16
17
18
19
20
21
22
23
24
25
26
27
28

ATTACHMENT I

**Abstract of Water Right
San Pedro Watershed**


1. Proposed Water Right No.:	111-19-001-SP001
2. Owner of Water Right:	Pima County
3. Landowner:	Pima County
4. Statement of Claimant No.(s):	39-1726
5. Statement of Claimant Name(s):	Pima County
6. Lessee or Permittee:	None
7. Basis of Right:	38-19770; 38-59306
8. Beneficial Use:	Stockpond
9. Priority Date:	May 15, 1937
10. Quantity:	Not to exceed (\leq) 4 acre feet annually with continuous refill
11. Place of Use:	SWNWSW 27 T19S R18E
12. Point of Diversion:	SWNWSW 27 T19S R18E
13. Source of Water:	Babocomari River
14. Name of Facility:	Hospital Tank



Beneficial Use

 Stockpond

Point of Diversion

 Berm/Dam

111-19-001-SP001
San Pedro River Watershed
Sierra Vista Subwatershed



ADWR September 2024

**Abstract of Water Right
San Pedro Watershed**

1. Proposed Water Right No.:	113-12-001-SP001
2. Owner of Water Right:	Pima County
3. Landowner:	Pima County
4. Statement of Claimant No.(s):	39-2050
5. Statement of Claimant Name(s):	Pima County
6. Lessee or Permittee:	None
7. Basis of Right:	38-18307
8. Beneficial Use:	Stockpond
9. Priority Date:	September 1, 1967
10. Quantity:	Not to exceed (\leq) 4 acre feet annually with continuous refill
11. Place of Use:	NWNENW 30 T12S R18E
12. Point of Diversion:	NWNENW 30 T12S R18E
13. Source of Water:	San Pedro River
14. Name of Facility:	Piety Hill



NENWNW30
12S 18E

NWNENW30
12S 18E

B01

SP001

SENWNW30
12S 18E

SWNENW30
12S 18E

0 200 400
US Feet

Basemap: NAIP 2021

Scale: 1:1,500

Beneficial Use



Stockpond

Point of Diversion



Berm/Dam

113-12-001-SP001

San Pedro River Watershed

Redington Subwatershed



ADWR September 2024

**Abstract of Water Right
San Pedro Watershed**

1. Proposed Water Right No.:	113-12-001-SP002
2. Owner of Water Right:	Pima County
3. Landowner:	Pima County
4. Statement of Claimant No.(s):	39-2052
5. Statement of Claimant Name(s):	Pima County
6. Lessee or Permittee:	None
7. Basis of Right:	38-18305
8. Beneficial Use:	Stockpond
9. Priority Date:	June 30, 1970
10. Quantity:	Not to exceed (\leq) 4 acre feet annually with continuous refill
11. Place of Use:	SESESW 7 T13S R18E
12. Point of Diversion:	SESESW 7 T13S R18E
13. Source of Water:	San Pedro River
14. Name of Facility:	Jerry Tank



NWSESW07
13S 18E

NESESW07
13S 18E



SWSESW07
13S 18E

SESESW07
13S 18E

NWNENW18
13S 18E

NENENW18
13S 18E

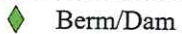
Basemap: NAIP 2021

Scale: 1:1,500

Beneficial Use



Point of Diversion



PLSS Section

113-12-001-SP002
San Pedro River Watershed
Redington Subwatershed



ADWR September 2024

**Abstract of Water Right
San Pedro Watershed**

1. Proposed Water Right No.:	113-12-001-SP003
2. Owner of Water Right:	Pima County
3. Landowner:	Pima County
4. Statement of Claimant No.(s):	39-2062
5. Statement of Claimant Name(s):	Pima County
6. Lessee or Permittee:	None
7. Basis of Right:	38-18304
8. Beneficial Use:	Stockpond
9. Priority Date:	September 1, 1965
10. Quantity:	Not to exceed (\leq) 4 acre feet annually with continuous refill
11. Place of Use:	SWNWNE 17 T13S R18E
12. Point of Diversion:	SWNWNE 17 T13S R18E
13. Source of Water:	San Pedro River
14. Name of Facility:	Youtcy Pasture Tank



Beneficial Use

 Stockpond

Point of Diversion

 Berm/Dam

113-12-001-SP003
San Pedro River Watershed
Redington Subwatershed




ADWR September 2024

**Abstract of Water Right
San Pedro Watershed**

1. Proposed Water Right No.:	113-12-001-SW002
2. Owner of Water Right:	Pima County Regional Flood Control District
3. Landowner:	Pima County Regional Flood Control District
4. Statement of Claimant No.(s):	39-2770
5. Statement of Claimant Name(s):	Floyd and Lavita Bingham Trust
6. Lessee or Permittee:	None
7. Basis of Right:	36-18385
8. Beneficial Use:	Stock watering
9. Priority Date:	December 31, 1906
10. Quantity:	Reasonable Use
11. Place of Use:	NENWSE 7 T12S R18E
12. Point of Diversion:	NENWSE 7 T12S R18E
13. Source of Water:	Buehman Spring



Beneficial Use
 Stock watering

Point of Diversion
 Spring

 WFR Boundary

113-12-001-SW002

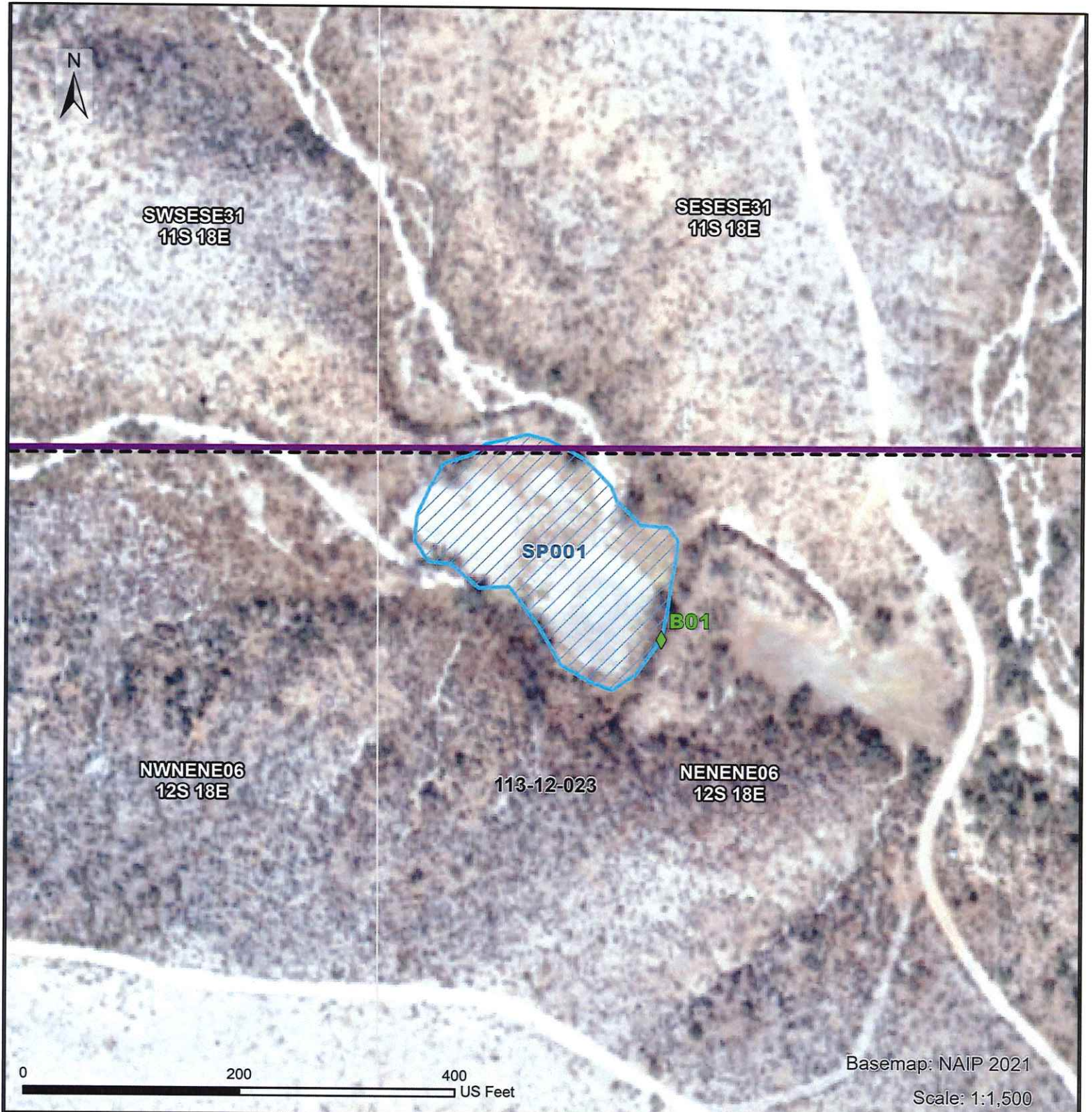
San Pedro River Watershed
Redington Subwatershed



ADWR September 2024

**Abstract of Water Right
San Pedro Watershed**


1. Proposed Water Right No.:	113-12-023-SP001
2. Owner of Water Right:	Pima County
3. Landowner:	Pima County
4. Statement of Claimant No.(s):	39-18018
5. Statement of Claimant Name(s):	Pima County
6. Lessee or Permittee:	None
7. Basis of Right:	33-93075
8. Beneficial Use:	Stockpond
9. Priority Date:	May 14, 1987
10. Quantity:	Not to exceed (\leq) 4 acre feet annually with continuous refill
11. Place of Use:	NENENE 6 T12S R18E
12. Point of Diversion:	NENENE 6 T12S R18E
13. Source of Water:	Cocklebur Wash, tributary to Buehman Canyon to San Pedro River
14. Name of Facility:	Cocklebur Tank



Beneficial Use

 Stockpond

Point of Diversion

 Berm/Dam



Selected WFR



Township and Range

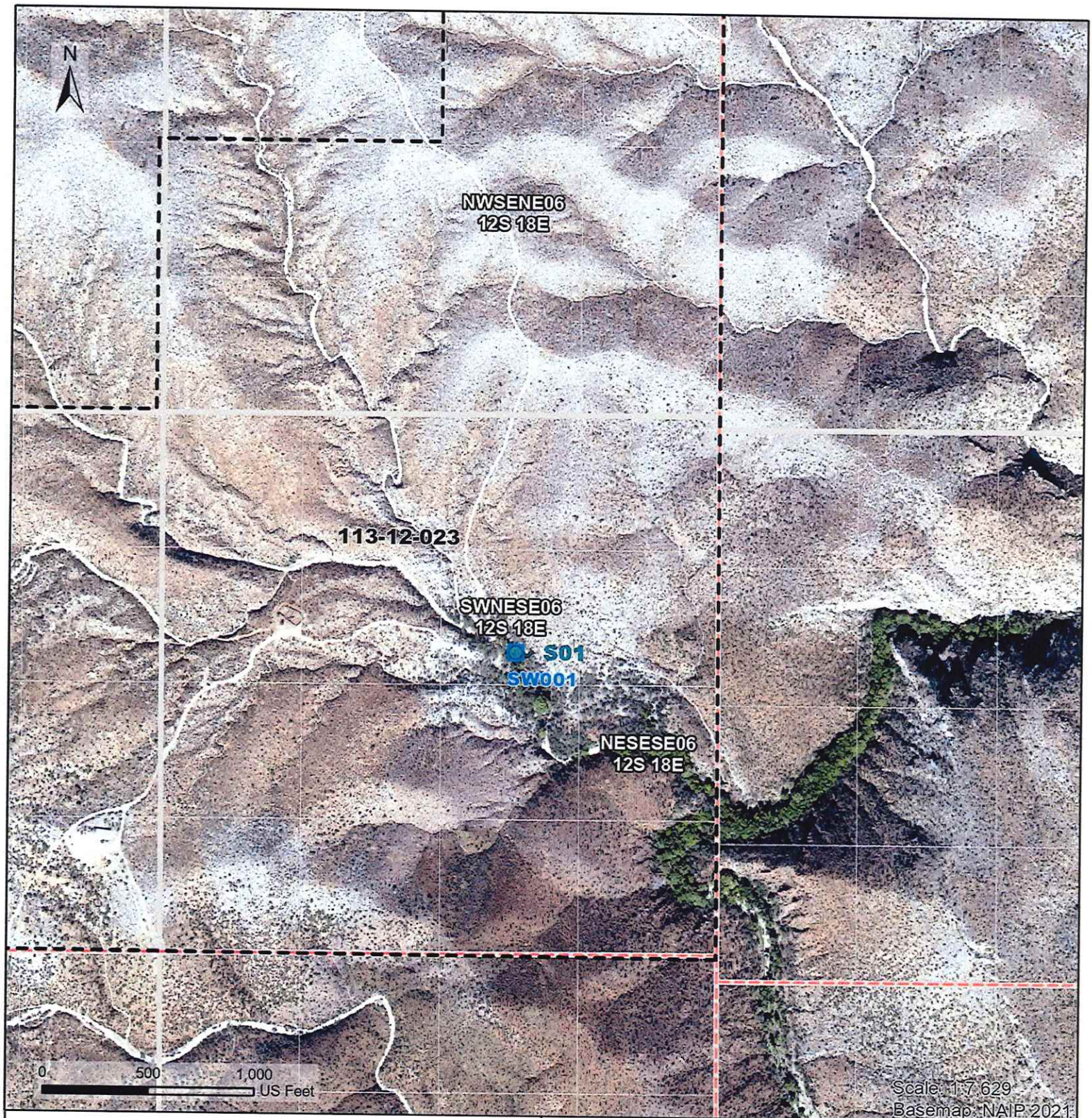
113-12-023-SP001
San Pedro River Watershed
Redington Subwatershed



ADWR September 2024

**Abstract of Water Right
San Pedro Watershed**

1. Proposed Water Right No.:	113-12-023-SW001
2. Owner of Water Right:	Pima County
3. Landowner:	Pima County
4. Statement of Claimant No.(s):	39-2769
5. Statement of Claimant Name(s):	Pima County
6. Lessee or Permittee:	None
7. Basis of Right:	36-18387
8. Beneficial Use:	Stock watering and wildlife
9. Priority Date:	December 31, 1906
10. Quantity:	Reasonable Use
11. Place of Use:	SWNESE 6 T12S R18E NESESE 6 T12S R18E
12. Point of Diversion:	SWNENE 6 T12S R18E
13. Source of Water:	San Pedro River
14. Name of Facility:	Carpenter Spring




Beneficial Use

 Stock watering

Point of Diversion

 Spring

 WFR Boundary

 PLSS Section

113-12-023-SW001

San Pedro River Watershed

Redington Subwatershed



ADWR September 2024