

03/29/2021 12:20pm
M. Antelo, Deputy

1
2
3
4
5
6
7
8
9
10
11
12
13
14
15
16
17
18
19
20
21
22
23
24
25
26
27

IN THE SUPERIOR COURT OF THE STATE OF ARIZONA
IN AND FOR THE COUNTY OF MARICOPA

IN RE THE GENERAL ADJUDICATION
OF ALL RIGHTS TO USE WATER IN THE
GILA RIVER SYSTEM AND SOURCE

Case No.: W-1, W-2, W-3, W-4
(Consolidated)

Contested Case No. W1-11-2401

ORDER APPROVING PROPOSED
WATER RIGHT ABSTRACTS

CONTESTED CASE NAME: *In re Mercer Group of Cases*

HSR INVOLVED: San Pedro River Watershed Hydrographic Survey Report.

DESCRIPTIVE SUMMARY: Two proposed abstracts based on Watershed File Report No. 113-09-001 approved.

NUMBER OF PAGES: 7

DATE OF FILING: March 29, 2021


On January 25, 2021, Mercer Ranch Land Holdings, LLC, Sombrero Butte Cattle LLC, and the Arizona State Land Department filed suggested corrections to the proposed abstracts prepared for the *de minimis* potential water rights identified in Watershed File Report No. 113-05-001. On March 9, 2021, the Arizona Department of Water Resources provided a written explanation of the procedures applicable to the maps created for proposed water rights.

1
2
3
4
5
6
7
8
9
10
11
12
13
14
15
16
17
18
19
20
21
22
23
24
25
26
27
28

IT IS ORDERED approving the following two proposed water right abstracts attached
as Appendix A.

113-09-001-SP001
113-09-001-SW001

The abstracts will be included in a Catalog of Proposed Water Rights created pursuant to
§15 of the Rules for Proceeding before the Special Master.



Susan Ward Harris
Special Master

1
2
3
4
5
6
7
8
9
10
11
12
13
14
15
16
17
18
19
20
21
22
23
24
25
26
27
28

APPENDIX A

**Proposed Abstract of Water Right
San Pedro Watershed**

Attribute	Proposed Abstract of Water Right
1. Proposed Water Right No.:	113-09-001-SP001
2. Owner of Water Right:	Sombrero Butte Cattle, LLC
3. Landowner:	State of Arizona – Arizona State Land Department
4. Statement of Claimant No.:	39-04473
5. Statement of Claimant Name:	Mercer Ranch Land Holdings, LLC
6. Lessee or Permittee:	Sombrero Cattle Butte, LLC
7. Basis of Right:	3R-0001148 38-0081038 Certificate of Water Right 2187
8. Beneficial Use:	Stock watering from a stock pond
9. Priority Date:	07/05/1935
10. Quantity:	Not to exceed (\leq) 4 acre feet annually with continuous fill
11. Place of Use:	NWSENE section 26 T8S R18E of the Gila and Salt River Base and Meridian (See attached map)
12. Point of Diversion:	NWSENE section 26 T8S R18E of the Gila and Salt River Base and Meridian (See attached map)
13. Source of Water:	Surface Water: San Pedro River, stockwatering and wildlife uses from Sombrero Butte Reservoir
14. Facility	North Fork Tank



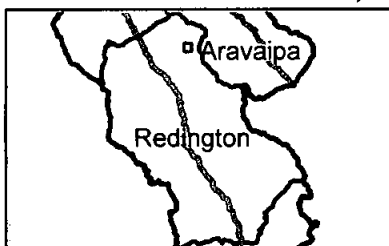
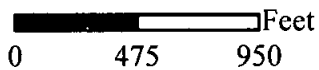
In re Mercer Group of Cases

Contested Case W1-11-2401
 Watershed File Report
 113-09-001

Section 26 T08S R18E



ADWR August 2020



Legend

- SP - Stockpond
- SW - Streamside use
- ▭ WFR Boundary
- - - Section
- Q
- ▭ QQQ
- Private Land
- BLM

**Proposed Abstract of Water Right
San Pedro Watershed**

Attribute	Proposed Abstract of Water Right
1. Proposed Water Right No.:	113-09-001-SW001
2. Owner of Water Right:	Sombrero Butte Cattle, LLC
3. Landowner:	State of Arizona – Arizona State Land Department
4. Statement of Claimant No.:	39-0004476
5. Statement of Claimant Name:	Mercer Ranch Land Holdings, LLC
6. Lessee or Permittee:	Sombrero Cattle Butte, LLC
7. Basis of Right:	36-0081054
8. Beneficial Use:	Stock and wildlife watering
9. Priority Date:	12/31/1890
10. Quantity:	Reasonable Use
11. Place of Use:	SWNW section 35 T8S R18E of the Gila and Salt River Base and Meridian See attached map for delineation of stream reach associated with this water right)
12. Point of Diversion:	SWNW section 35 T8S R18E of the Gila and Salt River Base and Meridian (See attached map)
13. Source of Water:	Clark Spring aka New Adobe Spring in SWSWNW 35 T8S R18E of the Gila and Salt River Base and Meridian and Old Adobe Spring in NESWNE 35 T08S R18E of the Gila and Salt River Base and Meridian



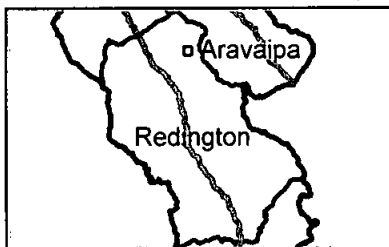
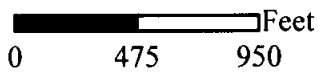
In re Mercer Group of Cases

Contested Case W1-11-2401
 Watershed File Report
 113-09-001

Section 35 T08S R18E



ADWR August 2020



Legend

- SW - Spring
- SW - Streamside use
- ▭ WFR Boundary
- ▭ Township
- ▭ Section
- ▭ Q
- ▭ QQQ
- ▭ Private Land