

1  
2  
3  
4  
5  
6 IN THE SUPERIOR COURT OF THE STATE OF ARIZONA  
7 IN AND FOR THE COUNTY OF MARICOPA  
8

9 IN RE THE GENERAL  
10 ADJUDICATION OF ALL RIGHTS  
11 TO USE WATER IN THE GILA  
12 RIVER SYSTEM AND SOURCE

W-1, W-2, W-3, W-4 (Consolidated)

Contested Case No. W1-11-19A/19

13 **ORDER ADDING MAPS TO**  
14 **PREVIOUSLY APPROVED**  
15 **ABSTRACTS**

16 CONTESTED CASE NAME: *In re Pima County*

17 HSR INVOLVED: San Pedro Hydrographic Survey.

18 DESCRIPTIVE SUMMARY: This order adds maps recently produced by the Arizona  
19 Department of Water Resources to previously approved abstracts for W1-11-19A/19


NUMBER OF PAGES: 16 (including attachment)

20 On February 20, 2024, the Special Master ordered the Arizona Department of  
21 Water Resources (“ADWR”) create maps for abstracts previously entered into the  
22 Catalog of Proposed Water Rights that did not include a map at the time of approval. On  
23 September 26, 2024, ADWR filed draft maps and provided interested parties with the  
24 opportunity to provide comments. On December 11, 2024, the final maps were filed with  
25 this court.


26 **IT IS ORDERED** the following maps, included as Attachment I, shall be added  
27 to the previously approved abstracts for the following potential water rights:  
28

Potential Water Right	Date approved	Order Title
111-19-002-SP001 111-19-002-SP002 111-19-002-SP003 111-19-002-SP004 111-19-002-SW001	3/27/2017	Order Approving Proposed Water Right Abstracts for Pima County

Signed this 26th day of June 2025.

  
\_\_\_\_\_  
Sherri L. Zendri  
Special Master

On June 26, 2025, the original of the foregoing was delivered to the Clerk of the Maricopa County Superior Court for filing and distributing a copy to all persons listed on the Court-approved mailing list for contested case W1-11-19A/19, a copy of which is attached.

  
\_\_\_\_\_  
Emily Natale

Court Approved Mailing List  
In re Sands Group of Cases  
W1-11-19 (27 Names)  
Prepared by the Special Master  
6/26/2025

---

Anthony J. Lunt  
Lunt Ranches  
12905 East Camino Ancho  
Tucson, AZ 85749

David Negri  
United States Dept. of Justice  
c/o US Attorney's Office - Dist  
of Idaho  
1290 West Myrtle Street Ste.  
500  
Boise , ID 83702

Carlos D. Ronstadt  
Law Office of Carlos D.  
Ronstadt, PLLC  
7000 North 16th Street, Suite  
120, No. 510  
Phoenix, AZ 85020-5547

Duane C. Wyles  
205 Farm Circle Drive  
P. O. Box 1537  
Cornville, AZ 86325-1537

Charles L. Cahoy, Asst. City  
Attorney  
Phoenix City Attorney's Office  
200 W. Washington 13th Flr.  
Phoenix, AZ 85003

H. Thomas Hendrickson  
YLE Ranch  
10459 N. Calle Verano Seco  
Tucson, AZ 85737

Clerk of the Superior Court  
Maricopa County  
Attn: Water Case  
601 West Jackson Street  
Phoenix, AZ 85003

J. B. Weldon, M. A. McGinnis,  
M. K. Foy  
Salmon, Lewis & Weldon  
2850 E. Camelback Rd. Suite  
200  
Phoenix, AZ 85016

D. Brown, J. Brown, A. Brown  
G Perkins, B. Heiserman, B.  
Pew  
Brown & Brown Law Offices  
P.C.  
PO Box 1890  
St. Johns, AZ 85936

Jacob Kavkewitz  
Pima County Attorney's Office  
Civil Division  
32 N. Stone Avenue, Ste 2100  
Tucson, AZ 85701

David F. Jacobs and Kevin P.  
Crestin  
Arizona Attorney General  
Natural Resources Section  
2005 North Central  
Phoenix, AZ 85004

Javier Ramos & Michael Carter  
Gila River Indian Community  
Office of the General Counsel  
P. O. Box 97  
Sacaton, AZ 85147

Jeremiah Weiner, Brett Stavin,  
Jay Lee  
ROSETTE, LLP.  
120 S. Ash Avenue, Suite 201  
Tempe, AZ 85281

Lauren Caster  
Fennemore Craig, P.C.  
2394 East Camelback Road  
Ste 600  
Phoenix, AZ 85016-3429

Joe P. Sparks and Laurel A.  
Herrmann  
The Sparks Law Firm, P.C.  
7503 First Street  
Scottsdale, AZ 85251-4573

Lucas J. Narducci  
Snell & Wilmer, L.L.P.  
One E. Washington Street,  
Suite 2700  
Phoenix, AZ 85004-2556

John D. Burnside  
Snell & Wilmer, L. L. P.  
One E. Washington Street,  
Suite 2700  
Phoenix, AZ 85004-2556

Merrill C. Godfrey and Brette A.  
Pena  
Akin Gump Straus Hauer &  
Feld LLP  
2001 K Street, N.W.  
Washington, DC 20006

Josh Edelstein Phoenix Field  
Solicitor  
Office of the Solicitor  
U.S. Department of the Interior  
Sandra Day O'Connor U.S.  
Courthouse  
401 W. Washington St., Ste.  
404, SPC 44  
Phoenix, AZ 85003

Michael J. Pearce  
Gammage & Burnham PLC  
40 North Central Avenue 20th  
Flr  
Phoenix, AZ 85004

Karen J. Nielsen  
Arizona Dept. of Water  
Resources  
1110 West Washington, Suite  
310  
Phoenix, AZ 85007

R. Lee Leininger  
United States Dept. of Justice -  
ENRD  
Natural Resources Section  
999 18th Street, So Terrace,  
Suite 600  
Denver, CO 80202

L. William Staudenmaier  
Snell & Wilmer, L. L. P.  
One E. Washington Street  
Suite 2700  
Phoenix, AZ 85004

Susan B. Montgomery, Robyn  
Interpreter  
Montgomery & Interpreter PLC  
3301 E. Thunderbird Road  
Phoenix, AZ 85032

Sean Hood  
Fennemore Craig, P.C.  
2394 E Camelback Rd, St 600  
Phoenix, AZ 85016-3429

Sherri L. Zendri  
Special Master  
Central Court Building, Ste 3A  
201 West Jefferson  
Phoenix, AZ 85003-2205

Stanley B. Lutz and Roy W.  
Kyle  
Lewis Roca Rothgerber  
Christie LLP  
201 East Washington Street,  
Suite 1200  
Phoenix, AZ 85004

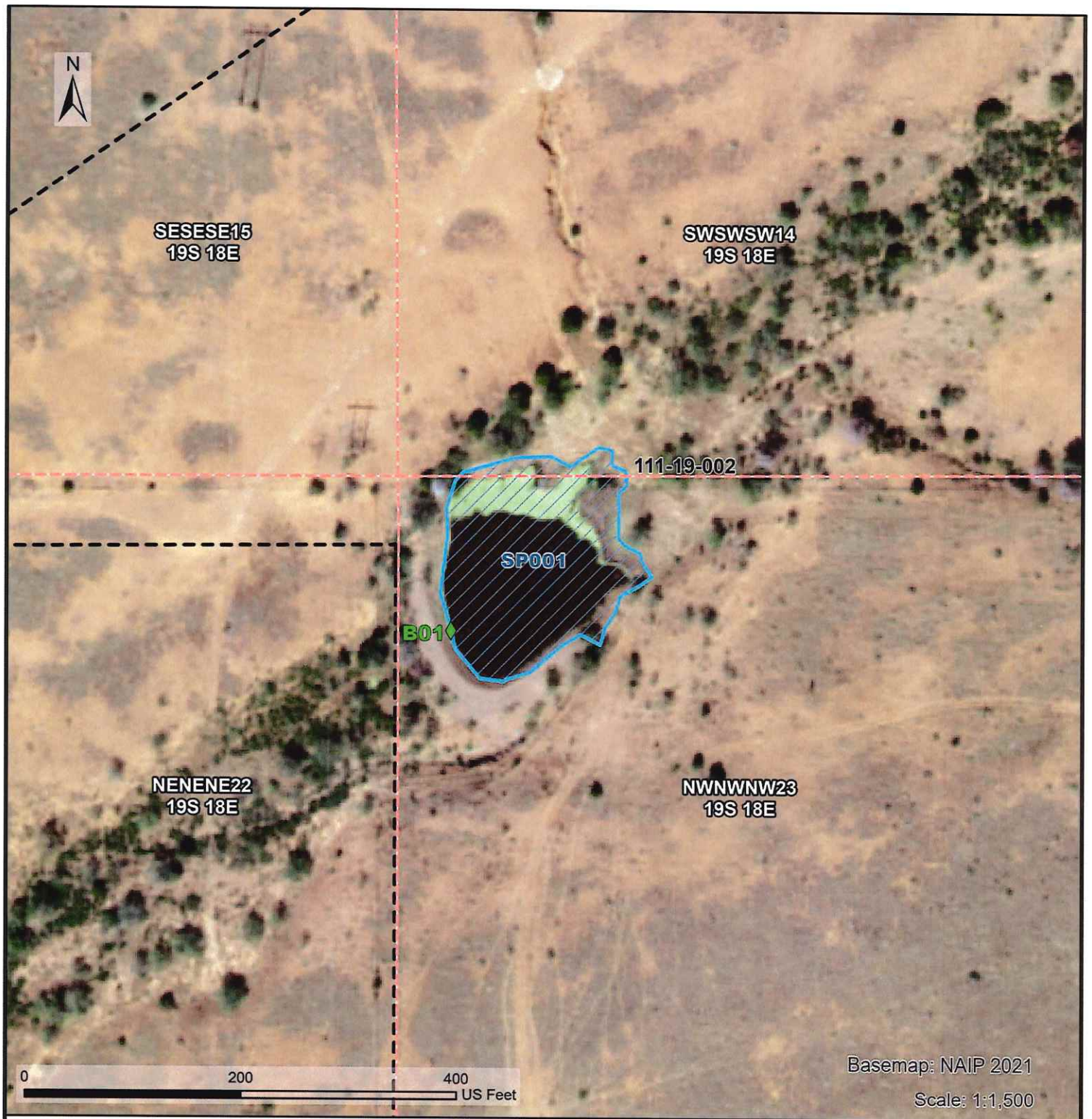
1  
2  
3  
4  
5  
6  
7  
8  
9  
10  
11  
12  
13  
14  
15  
16  
17  
18  
19  
20  
21  
22  
23  
24  
25  
26  
27  
28

# ATTACHMENT I

**Abstract of Water Right  
San Pedro Watershed**

1. Proposed Water Right No:	111-19-002-SP001
2. Owner of Water Right:	Pima County
3. Landowner:	Pima County
4. Statement of Claimant No.(s):	39-002020
5. Statement of Claimant Name(s):	Sands Investment Company assigned to Pima County
6. Lessee or Permittee:	None
7. Basis of Right:	38-81495 3R-1651
8. Beneficial Use	Stockpond
9. Priority Date	12/31/1950
10. Quantity:	4 ac-ft with continuous fill
11. Place of Use:	NWNWNW 23 T19S R18E SWSW 14 T19S R18E
12. Point of Diversion:	NWNWNW 23 T19S R18E SWSW 14 T19S R18E
13. Source of Water:	Surface Water (Rain Valley Wash)
14. Name of Facility:	McNally Tank





**Beneficial Use**

 Stockpond

**Point of Diversion**

 Berm/Dam

 WFR Boundary

 PLSS Section

**111-19-002-SP001**  
**San Pedro River Watershed**  
Sierra Vista Subwatershed

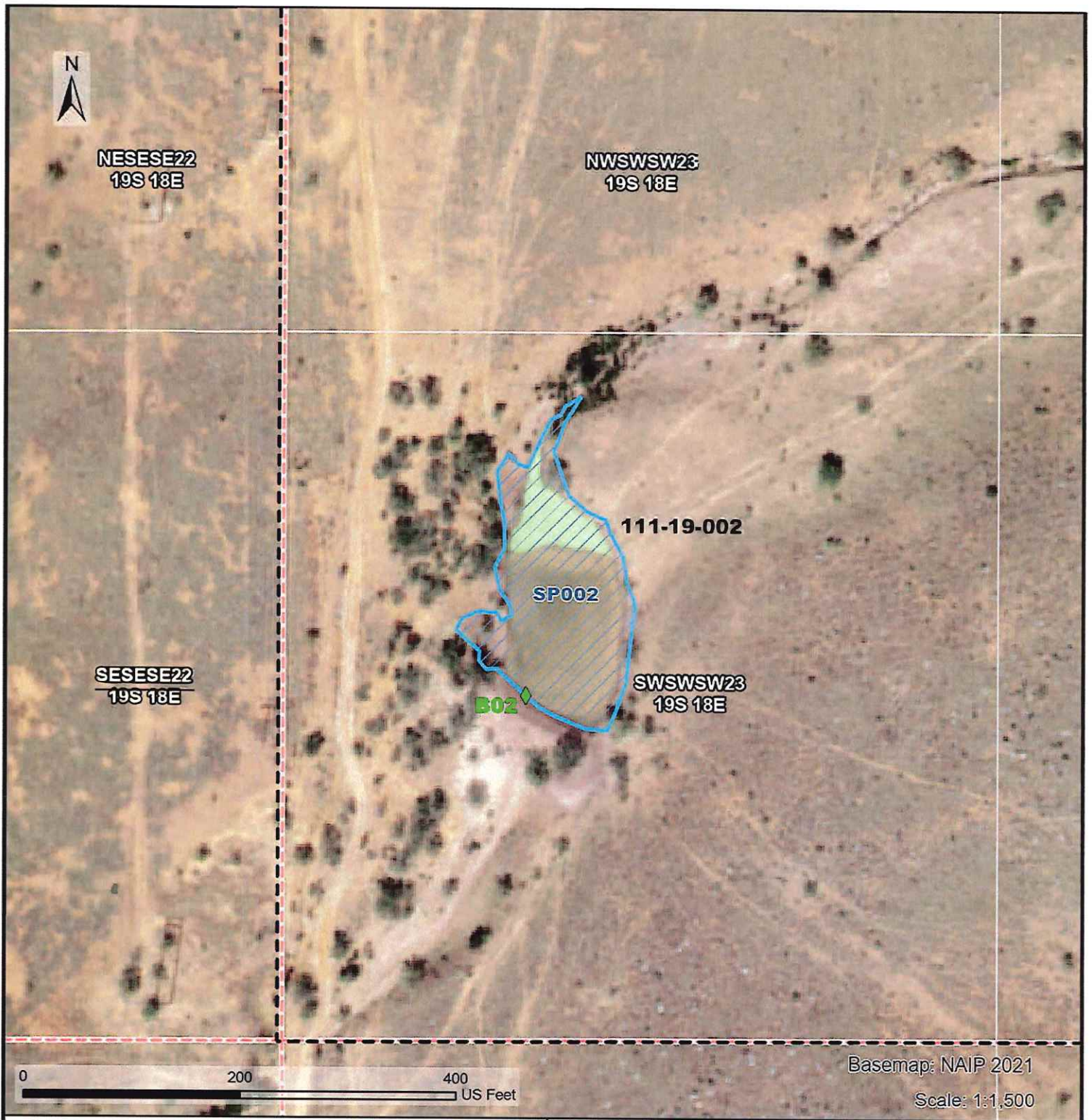


ADWR September 2024




Abstract of Water Right  
San Pedro Watershed


1. Proposed Water Right No:	111-19-002-SP002
2. Owner of Water Right:	Pima County
3. Landowner:	Pima County
4. Statement of Claimant No.(s):	39-002001
5. Statement of Claimant Name(s):	Sands Investment Company assigned to Pima County
6. Lessee or Permittee:	None
7. Basis of Right:	38-81495 3R-1652
8. Beneficial Use	Stockpond
9. Priority Date	12/31/1950
10. Quantity:	4 ac-ft with continuous fill
11. Place of Use:	SWSWSW 23 T19S R18E
12. Point of Diversion:	SWSWSW 23 T19S R18E
13. Source of Water:	Surface Water (Rain Valley Wash)
14. Name of Facility:	Boulder Dam Tank




**Beneficial Use**

 Stockpond

**Point of Diversion**

 Bern/Dam

 WFR Boundary

 PLSS Section

**111-19-002-SP002**  
**San Pedro River Watershed**

Sierra Vista Subwatershed

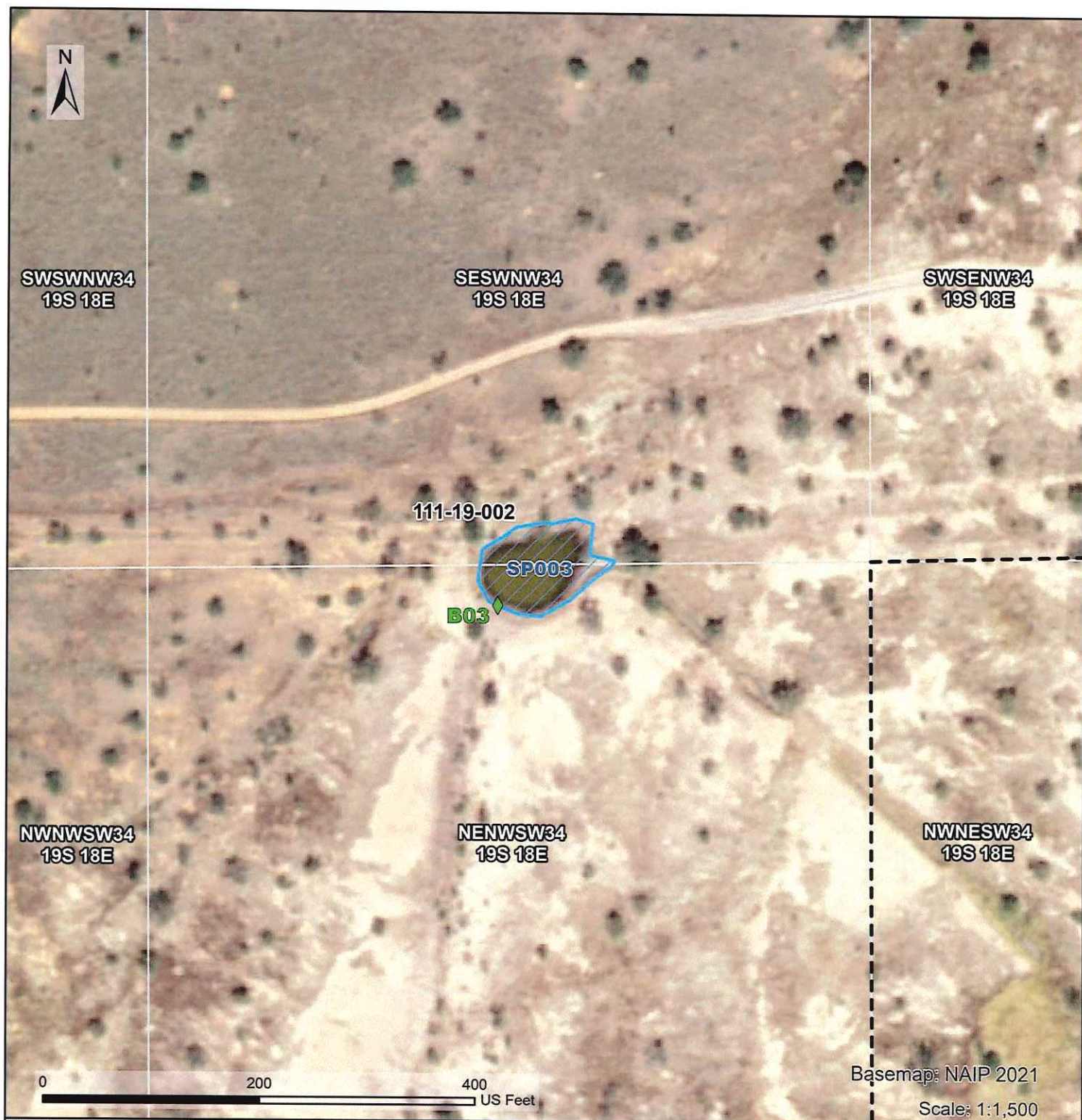


ADWR September 2024

Abstract of Water Right  
San Pedro Watershed

1. Proposed Water Right No:	111-19-002-SP003
2. Owner of Water Right:	Pima County
3. Landowner:	Pima County
4. Statement of Claimant No.(s):	39-002013
5. Statement of Claimant Name(s):	Sands Investment Company assigned to Pima County
6. Lessee or Permittee:	None
7. Basis of Right:	38-13331
8. Beneficial Use	Stockpond
9. Priority Date	12/31/1960
10. Quantity:	4 ac-ft with continuous fill
11. Place of Use:	NENWSW 34 T19S R18E
12. Point of Diversion:	NENWSW 34 T19S R18E
13. Source of Water:	Surface Water (Victoria Draw)
14. Name of Facility:	Victoria Tank



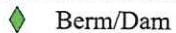


Beneficial Use



Stockpond

Point of Diversion



Berm/Dam

WFR Boundary

111-19-002-SP003

San Pedro River Watershed

Sierra Vista Subwatershed

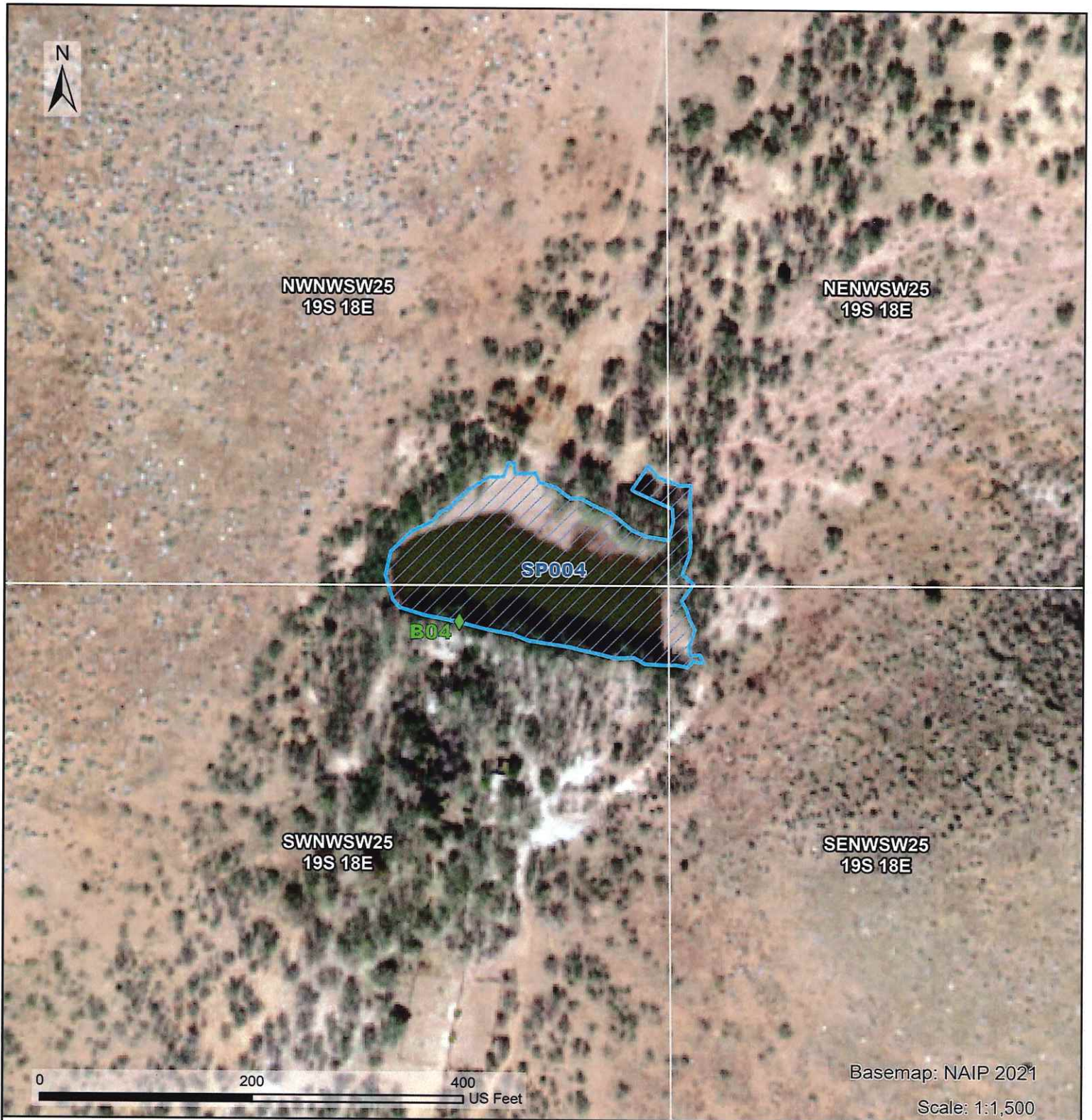


ADWR September 2024

Abstract of Water Right  
San Pedro Watershed

1. Proposed Water Right No:	111-19-002-SP004
2. Owner of Water Right:	Pima County
3. Landowner:	Pima County
4. Statement of Claimant No.(s):	39-17677
5. Statement of Claimant Name(s):	Pima County
6. Lessee or Permittee:	None
7. Basis of Right:	38-96686
8. Beneficial Use:	Stockpond
9. Priority Date:	12/31/1958
10. Quantity:	4 ac-ft with continuous fill
11. Place of Use:	NWSW 25 T19S R18E
12. Point of Diversion:	NWSW 25 T19S R18E
13. Source of Water:	Surface Water (unnamed wash, a tributary to Babocomari Creek)
14. Name of Facility:	Goat Spring Tank






**Beneficial Use**

 Stockpond

**Point of Diversion**

 Berm/Dam

**111-19-002-SP004**

**San Pedro River Watershed**

Sierra Vista Subwatershed




ADWR September 2024

Abstract of Water Right  
San Pedro Watershed

1. Proposed Water Right No:	111-19-002-SW001
2. Owner of Water Right:	Pima County
3. Landowner:	Pima County
4. Statement of Claimant No.(s):	39-002019
5. Statement of Claimant Name(s):	Sands Investment Company assigned to Pima County
6. Lessee or Permittee:	None
7. Basis of Right:	36-80279 4A-4197
8. Beneficial Use	Stock watering
9. Priority Date	12/31/1919
10. Quantity:	Reasonable Use
11. Place of Use:	SWNENE 33 T19S R18E
12. Point of Diversion:	None
13. Source of Water:	Surface Water (Frigidaire Spring)
14. Name of Facility:	Frigidaire Spring





**111-19-002-SW001**

**San Pedro River Watershed**

Sierra Vista Subwatershed



ADWR September 2024