

IN THE SUPERIOR COURT OF THE STATE OF ARIZONA
IN AND FOR THE COUNTY OF MARICOPA

IN RE THE GENERAL ADJUDICATION OF ALL RIGHTS TO USE
WATER IN THE GILA RIVER SYSTEM AND SOURCE

No. W1,W2,W3 & W4

MANDATORY FORM FOR OBJECTIONS TO
The Hydrographic Survey Report for
The San Pedro River Watershed

Contested Case
No. W1-11-001840

Please file a separate objection for each Watershed File Report, Zone 2 Well Report or Catalogued Well Report. Objections to information contained in Volume 1 of the HSR can be stated on one objection form. Objections must be written. Use of this form, or a computer facsimile, is required. Objections must be received on or before May 18, 1992.

This objection is directed to Watershed
File Report or Zone 2 Well Report No.

112 - 17 - BA - 084
(please insert no.)

or Catalogued Well No.

(please insert no.)

92 MAY 18 PM 3:09
FILED
JUDICIAL DEPARTMENT
BY R. SULLIVAN, CLERK

OBJECTOR INFORMATION

Objector's Name: City of Benson

Objector's Address: P.O. Box 2223, Benson, AZ 85602

Objector's Telephone No.: (602) 586-2245

Objector's Watershed File Report or Zone 2 Well Report No. (if the Objector's claimed water rights are within the San Pedro River Watershed):

112 - 17 - xxxx - 039

Or Objector's Catalogued Well Number (if the Objector's claimed water rights appear only in Volume 8 of the HSR):

Or Objector's Statement of Claimant No. (if the Objector's claimed water rights are located outside the San Pedro River Watershed):

39 - _____

STATE OF Arizona

COUNTY OF Pinal

VERIFICATION (must be completed by objector)

I hereby make this Objection. I certify that, if required, a copy of the foregoing Objection was served upon the following Claimant(s) by mailing true and correct copies thereof on the 18 day of May, 1992, postage prepaid and addressed as follows:

Name: K-7 Development, Inc.

Address: Rt. 1, Box 66

St. David, AZ 85630

(The above section must be completed if you object to another claimant's Watershed File Report, Zone 2 Well Report, or Catalogued Well Report. It does not need to be completed if you file an objection to your own Watershed File Report, Zone 2 Well Report, Catalogued Well Report; or to information contained in Volume 1 of the Hydrographic Survey Report.)

I declare under penalty of perjury that I am a claimant in this proceeding or the duly- authorized representative of a claimant; that I have read the contents of this Objection (both sides and any attachments) and know the contents thereof; and that the information contained in the Objection is true based on my own personal knowledge, except those portions of the Objection which are indicated as being known to me on information and belief and, as to those portions, I believe them to be true.

Jennele Morris O'Hair
Signature of Objector or Objector's Representative

Jennele Morris O'Hair
SUBSCRIBED AND SWORN to before me this 18 day of May, 1992.

Yeni McCluskey
Notary Public for the State of Arizona

Residing at _____

My commission expires My Commission Expires Aug. 5, 1994

Objections must be filed with the Clerk of the Superior Court in and for Maricopa County, Maricopa County Courthouse Annex, 3345 W. Durango Street, Phoenix, AZ 85009, on or before May 18, 1992.

ATTACHMENT

to City of Benson Objection
to WFR #112-17-BA-084
(Benson Zone 2 Well Report # 112-17-039)

1. Objection to Land Ownership

Benson objects on the ground that a portion of the land covered by this Watershed File Report has been acquired from K-7 Development, Inc. by the City of Benson. Statement of Claimant No. 39-6443 was assigned from K-7 Development, Inc. to the City of Benson by Assignment dated May 6, 1992 and filed with DWR on May 12, 1992. A copy of the deed is attached to the Assignment. In addition, a Change of Well Ownership form was filed with DWR on November 30, 1990. (Code 330)

3. Objection to DWR's Analysis of Filings and Decrees

Under the heading "Applies to Diversions," the WFR should list Benson's W11 (Well Registration No. 55-609143). (Code 620)

5. Objection to Uses

Benson objects that no uses were found by DWR. Benson has made use of the well as a monitor well since its acquisition from K-7 Development. Furthermore, Benson intends to use the well as a supplemental water supply (supplemental to effluent) for irrigation of lands leased from the City of Benson for farming. (Code 830)

8. Objection to PWR (Potential Water Right) Summary

- a. Benson objects that no PWR has been assigned to the water use evidenced by Statement of Claimant No. 39-6443. Since Benson has acquired a portion of this land and accepted an assignment of Statement of Claimant No. 39-6443, that claim should be given a PWR for municipal use. (Code 220)
- b. Benson objects to the notation "None" under the heading "Applicable Previous Filings." There is an applicable previous filing, Well Registration No. 55-609143). (Code 410)
- c. Benson objects to DWR's failure to assign an apparent first use date. Benson claims a priority date of 1880, which is the date of initiation of municipal use. (Code 910)

- d. Benson objects to DWR's failure to make any finding under the heading "Water Sources and Classification." As a result of this failure, Benson does not know whether this well has been classified as Zone 1, Zone 2 or Zone 3. In order to preserve its right to notice and hearing on this issue, Benson must assume the well is classified as Zone 1 or Zone 2, and it therefore objects to this assumed classification. (Code 510, 531, 532)

IN THE SUPERIOR COURT OF THE STATE OF ARIZONA
IN AND FOR THE COUNTY OF MARICOPA

IN RE THE GENERAL ADJUDICATION OF ALL RIGHTS TO USE
WATER IN THE GILA RIVER SYSTEM AND SOURCE

MANDATORY FORM FOR OBJECTIONS TO
The Hydrographic Survey Report for
The San Pedro River Watershed

No. W111001840

Please file a separate objection for each Watershed File Report, Zone 2 Well Report or Catalogued Well Report. Objections to information contained in Volume 1 of the HSR can be stated on one objection form. Objections must be written. Use of this form, or a computer facsimile, is required. Objections must be received on or before May 18, 1992.

This objection is directed to Watershed _____ or Catalogued Well No. _____
File Report or Zone 2 Well Report No. 11217BA 084
(please insert no.) (please insert no.)

FILED
92 MAY 13 AM 11:40
JUDITH ALLEN CLERK
BY R. C. [Signature]

OBJECTOR INFORMATION

Objector's Name: Gila River Indian Community San Carlos Apache Tribe; Tonto Apache Tribe; Yavapai-Apache Indian Community, Camp Verde Reservation
C/O Cox & Cox C/O Sparks & Siler, P.C.
Objector's Address: Suite 300 Luhrs Tower, P.O. Box 4245 7503 First Street
Phoenix, AZ 85030 Scottsdale, AZ 85251
Objector's Telephone: (602) 254-7207 (602) 949-1988

Objector's Watershed File Report or Zone 2 Well Report No. (if the Objector's claimed water rights are within the San Pedro River Watershed):

Or Objector's Catalogued Well Number (if the Objector's claimed water rights appear only in Volume 8 of the HSR):

Or Objector's Statement of Claimant No. (if the Objector's claimed water rights are located outside the San Pedro River Watershed):

39-11-05478 39-05-41142 39-07-12652 39-07-12676 39-05-50058 39-07-12169
39-U8-60083 39-L8-36340 39-L8-37360 39-U8-63614 39-07-12675 39-05-50059

STATE OF ARIZONA

VERIFICATION (must be completed by objector)

COUNTY OF MARICOPA

I hereby make this Objection. I certify that, if required, a copy of the foregoing Objection was served upon the following Claimant(s) by mailing true and correct copies thereof on the 13 day of May, 1992, postage prepaid and addressed as follows:

Name: K-7 DEVELOPMENT, INC.
Address: P.O. BOX 1874
BENSON AZ 85602

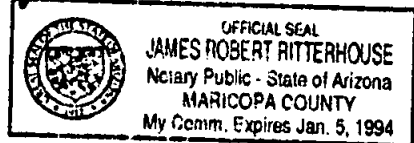
I declare under perjury that I am a claimant in this proceeding or the duly-authorized representative of a claimant; that I have read the contents of this Objection (both sides and any attachments) and know the contents thereof; and that the information contained in the Objection is true based on my own personal knowledge, except those portions of the Objection which are indicated as being known to me on information and belief and, as to those portions, I believe them to be true.

[Signature of Alfred S. Cox] [Signature of James R. Rutterhouse]

Signature of Objector or Objector's Representative

SUBSCRIBED AND SWORN to before me this 6 day of May 1992.


[Signature of James R. Rutterhouse]
Notary Public for the State of Arizona



(The above section must be completed if you object to another claimant's Watershed File Report, Zone 2 Well Report, or Catalogued Well Report. It does not need to be completed if you file an objection to your own Watershed File Report, Zone 2 Well Report, Catalogued Well report; or to information contained in Volume 1 of the Hydrographic Survey Report.)

STATEMENT OF THE OBJECTION

The following are the main categories of the typical Watershed File Report (Zone 2 Well Reports and some Watershed File Reports lack certain categories). Please check the category(ies) to which you object, and state the reason for the objection on the back of this form.



- 1. I object to the description of **Land Ownership**
- X 2. I object to the description of **Applicable Filings and Decrees**
- 3. I object to the description of **DWR's Analysis of Filings and Decrees**
- X 4. I object to the description of **Diversions** for the claimed water right(s)
- 5. I object to the description of **Uses** for the claimed water right(s)
- 6. I object to the description of **Reservoirs** used for the claimed water right(s)
- 7. I object to the description of **Shared Uses & Diversions** for the claimed water right(s)
- 8. I object to the **PWR (Potential Water Right) Summary** of the claimed water right(s)
- X 9. I object to the description of **Quantities of Use** for the claimed water right(s)
- 10. I object to the **Explanation** provided for the unclaimed water right(s)
- 11. Other Objections (please state volume, page and line number for each objection)

REASON FOR OBJECTION

The reason for my objection is as follows (please number your objections to correspond to the boxes checked above; please attached supporting information and additional pages as necessary. The following objection(s) are based upon information and belief:

CATEGORY
NUMBER

- 4 The use of the water claimed depletes water for senior federal and Indian water rights (1150).
- 9 HSR does not show a claimed water use rate (1000).
- 2 HSR does not show diversion data for the claim (620).

IN THE SUPERIOR COURT OF THE STATE OF ARIZONA
IN AND FOR THE COUNTY OF MARICOPA

IN RE THE GENERAL ADJUDICATION OF ALL RIGHTS TO USE
WATER IN THE GILA RIVER SYSTEM AND SOURCE

Contested Case File: 92-11100184

92 MAY 12 AM 10:10
FILED
JUDITH ALLEN, CLERK
DEP

MANDATORY FORM FOR OBJECTIONS TO
The Hydrographic Survey Report for
The San Pedro River Watershed

Please file a separate objection for each Watershed File Report, Zone 2 Well Report or Catalogued Well Report. Objections to information contained in Volume 1 of the HSR can be stated on one objection form. Objections must be written. Use of this form, or a computer facsimile, is required. Objections must be received on or before May 18, 1992. Objections must be filed with the Clerk of the Superior Court in and for Maricopa County, Maricopa County Courthouse Annex, 3345 W. Durango Street, Phoenix, AZ 85009.

This objection is directed to Watershed
File Report or Zone 2 Well Report No.

112-17-BA-084

or Catalogued Well No.

(please insert no.)

(please insert no.)

OBJECTOR INFORMATION

Objector's Name:
United States of America

Co-Objector's Name:
Gila River Indian Community
c/o Cox & Cox

Co-Objector's Name:
San Carlos Apache Tribe; Tonto
Apache Tribe; Yavapai-Apache Indian
Community; Camp Verde Reservation
c/o Sparks & Siler, P.C.

Objector's Address:
601 Pennsylvania Ave.
Washington, D.C. 20004

Co-Objector's Address:
Suite 300 Luhrs Tower
Phoenix, AZ 85003

Co-Objector's Address:
7503 First Street
Scottsdale, AZ 85251

Objector's Telephone No.:
(202) 272-4059 / 272-6978

Co-Objector's Telephone No.:
(602) 254-7207

Co-Objector's Telephone No.:
(602) 949-1998

Objector's Watershed File Report or Zone 2 Well Report No. (if the Objector's claimed water rights are within the San Pedro River Watershed):

111-19-009

Or Objector's Catalogued Well Number (if the Objector's claimed water rights appear only in Volume 8 of the HSR):

Or Objector's Statement of Claimant No. (if the Objector's claimed water rights are located outside the San Pedro River Watershed):					
39-11-05478	39-05-41142	39-07-12652	39-07-12676	39-05-50058	39-07-12169
39-U8-60083	39-L8-36340	39-L8-37360	39-U8-63614	39-07-12675	39-05-50059

STATE OF ARIZONA
COUNTY OF MARICOPA

I hereby make this Objection. I certify that, if required, a copy of the foregoing Objection was served upon the following Claimant(s) by mailing true and correct copies thereof on the 18th day of May, 1992, postage prepaid and addressed as follows:

Name: 112-17-BA-084
K-7 DEVELOPMENT, INC.
Address: P.O. BOX 1874
BENSON AZ 85602

(The above section must be completed if you object to another claimant's Watershed File Report, Zone 2 Well Report, or Catalogued Well Report. It does not need to be completed if you file an objection to your own Watershed File Report, Zone 2 Well Report, Catalogued Well Report, or to information contained in Volume 1 of the Hydrographic Survey Report.)

VERIFICATION (must be completed by objector)

I declare under penalty of perjury that I am a claimant in this proceeding or the duly-authorized representative of a claimant; that I have read the contents of this Objection (both sides and any attachments) and know the contents thereof; and that the information contained in the Objection is true based on my own personal knowledge, except those portions of the Objection which are indicated as being known to me on information and belief and, as to those portions, I believe them to be true.

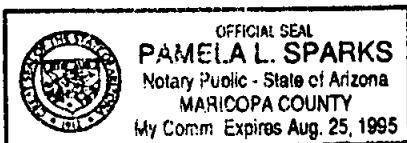
Gary B. Randall
Signature of Objector or Objector's Representative

Alfred L. Cox
Signature of Co-Objector or Co-Objector's Representative

[Signature]
Signature of Co-Objector or Co-Objector's Representative

SUBSCRIBED AND SWORN to before me this 18th day of May, 1992.

Pamela L. Sparks



STATEMENT OF THE OBJECTION

The following are the main categories of the typical Watershed File Report (Zone 2 Well Reports and some Watershed File Reports lack certain categories). Please check the category(ies) to which you object, and state the reason for the objection on the back of this form.

- 1. I object to the description of Land Ownership.
- 2. I object to the description of Applicable Filings and Decrees.
- 3. I object to the description of DWR's Analysis of Filings and Decrees.
- 4. I object to the description of Diversions for the claimed water right(s).
- 5. I object to the description of Uses for the claimed water right(s).
- 6. I object to the description of Reservoirs used for the claimed water right(s).
- 7. I object to the description of Shared Uses & Diversions for the claimed water right(s).
- 8. I object to the PWR (Potential Water Right) Summary of the claimed water right(s).
- 9. I object to the description of Quantities of Use for the claimed water right(s).
- 10. I object to the Explanation provided for the claimed water right(s).
- 11. Other Objections (please state volume, page and line number for each objection).

REASON FOR OBJECTION

The reason for my objection is as follows (please number your objections to correspond to the boxes checked above; please attach supporting information and additional pages as necessary):

- 1. There is a discrepancy between the name of owner/lessee listed by ADWR for this Watershed File Report and the name of the owner/lessee identified in the adjudication filing. (SM 320)
- 2. The individual associated with this Watershed File Report failed to file an adjudication claim as required. Therefore, the individual has no legal standing in this adjudication. (SM 475)

The amount claimed, as described by ADWR, exceeds a reasonable amount required for beneficial use. (SM 478)

The statement of claimant lists a use not verified by DWR. (SM 478)

The use of water listed under this Watershed File Report is challenged because it interferes with downstream federal reserved rights and is contrary to state and federal law. (SM 560)
- 3. The individual associated with this Watershed File Report failed to file an adjudication claim as required. Therefore, the individual has no legal standing in this adjudication. (SM 475)
- 4. According to ADWR, the Point of Diversion (POD) identified as serving the Places of Use (POU) under this WFR is currently inactive. The claimant and/or ADWR need(s) to provide information regarding the POD that provides water to the POU's. (SM 500)
- 8. The individual associated with this Watershed File Report failed to file an adjudication claim as required. Therefore, the individual has no legal standing in this adjudication. (SM 475)

The use of water listed under this Watershed File Report is challenged because it interferes with downstream federal reserved rights and is contrary to state and federal law. (SM 560)