

IN THE SUPERIOR COURT OF THE STATE OF ARIZONA
IN AND FOR THE COUNTY OF APACHE

IN RE THE GENERAL ADJUDICATION OF ALL RIGHTS TO USE
WATER IN THE LITTLE COLORADO RIVER SYSTEM AND SOURCE

APACHE CO. SUPERIOR COURT
FILED

No. 64170. _____ DOCKETED

MAY 29 1991

AT _____ O'CLOCK 1:45 P. M.
RICHARD D. LUPKE, CLERK
SP DEPUTY

RECOMMENDED FORM
FOR OBJECTIONS TO THE
Hydrographic Survey Report for the
Silver Creek Watershed

Please file a separate objection for each watershed file report. Objections to information contained in Volumes 1 & 2 can be stated on one objection form. Objections must be written. Use of this form is suggested. Objections must be received on or before May 29, 1991.

This Objection is directed to Watershed File Report No. 033- 56 - 066 - _____
(please insert no.)

OBJECTOR INFORMATION

Objector's Name: Arizona State Land Department
Objector's Address: 1616 West Adams
Phoenix, Arizona 85007
Objector's Telephone No.: (602) 542-3500
Objector's Watershed File Report No. (if the Objector's claimed water rights are located within the Silver Creek Watershed):
033- _____ - _____ - _____

Or Objector's Statement of Claimant No. (if the Objector's claimed water rights are located outside the Silver Creek Watershed):
39- _____

STATEMENT OF THE OBJECTION

The following are the main categories of the typical watershed file report (not all watershed file reports have all these categories). Please check the category(ies) of the watershed file report to which you object, and state the reason for the objection on the following page.

Please check appropriate box(es)

- 1. I object to the description of **Land Ownership**
- 2. I object to the description of **Applicable Filings and Decrees**
- 3. I object to the description of **DWR's Analysis of Filings and Decrees**
- 4. I object to the description of the **Diversions** for the claimed water right(s)
- 5. I object to the description of the **Uses** for the claimed water right(s)
- 6. I object to the description of **Reservoirs** used for the claimed water right(s)
- 7. I object to the description of **Shared Uses & Diversions** for the claimed water right(s)
- 8. I object to the **PWR (Potential Water Right) Summary** of the claimed water right(s)
- 9. I object to the description of **Quantities of Use** for the claimed water right(s)
- 10. I object to the **Explanation** provided for the claimed water right(s)
- 11. Other Objections (please state volume number, page number and line number for each objection)

The reason for my objection is as follows (please number your objections to correspond to the boxes checked above; please attach supporting information and additional pages as necessary):

CATEGORY NUMBER

8 The state objects to DWR's determination that a PWR should be assigned where no adjudication filing or prefiling has been made.

I hereby make this Objection on this 24th day of May, 1991.

M. Bonnell

STATE LAND COMMISSIONER

Signature of Objector

FOR: STATE OF ARIZONA (State Land Department)
(If in a representative capacity)

STATE OF ARIZONA
COUNTY OF MARICOPA

VERIFICATION

(Must be completed by Objector)

I declare under penalty of perjury that I am a claimant in this proceeding; that I have read the contents of the foregoing Objection and know the contents thereof; and that the information contained in the foregoing Objection is true based on my own personal knowledge, except for those portions of the Objection which are indicated as being known to me on information and belief and, as to those portions, I believe them to be true.

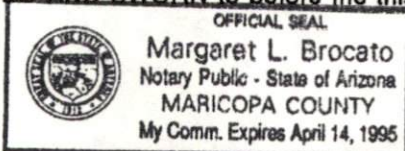
M. Bonnell

STATE LAND COMMISSIONER

Signature of Objector

SUBSCRIBED AND SWORN to before me this 24th day of May, 1991.

(SEAL)



Margaret L. Brocato

Notary Public for the State of ARIZONA

Residing at 1616 W. Adams, Phoenix, Arizona 85007

My commission expires _____

CERTIFICATE OF MAILING

(Must be completed if you object to another Claimant's watershed file report. Does not need to be completed if you file an Objection to your own watershed file report or to information contained in Volumes 1 or 2 of the Hydrographic Survey Report.)

I hereby certify that a copy of the foregoing Objection was served upon the following Claimant(s) by mailing true and correct copies thereof on the 29th day of May, 1991, postage prepaid and addressed as follows:

Name: Dave Fellar's Dump Truck
Address: 3643 E. Anne
Phoenix, Arizona 85040

Cynthia M. Chandley

(Signature of Objector or person mailing in Objector's behalf)

Objections must be filed with the Clerk of the Superior Court in and for Apache County, Apache, County Courthouse, P. O. Box 365, St. Johns, AZ 85936, on or before May 29, 1991. This means that the Objection must be received at the Clerk's office no later than 5:00 p.m. on Wednesday, May 29, 1991.

IN THE SUPERIOR COURT OF THE STATE OF ARIZONA
IN AND FOR THE COUNTY OF APACHE

APACHE CO. SUPERIOR COURT
FILED

DOCKETED

IN RE THE GENERAL ADJUDICATION OF ALL RIGHTS TO USE
WATER IN THE LITTLE COLORADO RIVER SYSTEM AND SOURCE

MAY 28 1991

No. 6417

9 O'CLOCK A
RICHARD D. LUPKE, CLERK
DEPT

RECOMMENDED FORM
FOR OBJECTIONS TO THE
Hydrographic Survey Report for the
Silver Creek Watershed

Please file a separate objection for each watershed file report. Objections to information contained in Volumes 1 & 2 can be stated on one objection form. Objections must be written. Use of this form is suggested. Objections must be received on or before May 29, 1991.

This Objection is directed to Watershed File Report No.

033- 56 - 066

(please insert no.)

OBJECTOR INFORMATION

Objector's Name: United States of America
Objector's Address: P.O. Box 607, Albuquerque, New Mexico 87103
Objector's Telephone No.: (505) 766 - 1060
Objector's Watershed File Report No. (if the Objector's claimed water rights are located within the Silver Creek Watershed):
033- 42 - 088 -

Or Objector's Statement of Claimant No. (if the Objector's claimed water rights are located outside the Silver Creek Watershed):

39-

STATEMENT OF THE OBJECTION

The following are the main categories of the typical watershed file report (not all watershed file reports have all these categories). Please check the category(ies) of the watershed file report to which you object, and state the reason for the objection on the following page.

Please check
appropriate box(es)

1. I object to the description of Land Ownership
2. I object to the description of Applicable Filings and Decrees
3. I object to the description of DWR's Analysis of Filings and Decrees
4. I object to the description of the Diversions for the claimed water right(s)
5. I object to the description of the Uses for the claimed water right(s)
6. I object to the description of Reservoirs used for the claimed water right(s)
7. I object to the description of Shared Uses & Diversions for the claimed water right(s)
8. I object to the PWR (Potential Water Right) Summary of the claimed water right(s)
9. I object to the description of Quantities of Use for the claimed water right(s)
10. I object to the Explanation provided for the claimed water right(s)
11. Other Objections (please state volume number, page number and line number for each objection)

The reason for my objection is as follows (please number your objections to correspond to the boxes checked and please attach supporting information and additional pages as necessary):

CATEGORY
NUMBER

SEE ATTACHED SHEET(S)

I hereby make this Objection on this 28 day of May, 1991.




Signature of Objector

FOR: United States of America
(If in a representative capacity)


STATE OF New Mexico } VERIFICATION
COUNTY OF Bernalillo } (Must be completed by Objector)

I declare under penalty of perjury that I am a claimant in this proceeding; that I have read the contents of the foregoing Objection and know the contents thereof; and that the information contained in the foregoing Objection is true based on my own personal knowledge, except for those portions of the Objection which are indicated as being known to me on information and belief and, as to those portions, I believe them to be true.



Signature of Objector

SUBSCRIBED AND SWORN to before me this 28 day of May, 1991.



Notary Public for the State of New Mexico
Residing at New Mexico Albuquerque
My commission expires October 2, 1993


{SEAL}

CERTIFICATE OF MAILING

(Must be completed if you object to another Claimant's watershed file report. Does not need to be completed if you file an Objection to your own watershed file report or to information contained in Volumes 1 or 2 of the Hydrographic Survey Report.)

I hereby certify that a copy of the foregoing Objection was served upon the following Claimant(s) by mailing true and correct copies thereof on the 28th day of May, 1991, postage prepaid and addressed as follows:

03356 066
DAVE PELLAR'S DUMP TRUCK and SERVICE, INC.
3643 E. ANNE
PHOENIX AZ 85040



(Signature of Objector or person mailing in Objector's behalf)

Objections must be filed with the Clerk of the Superior Court in and for Apache County, Apache County Courthouse, P.O. Box 365, St. Johns, AZ 85936, on or before May 29, 1991. This means that the Objection must be received at the Clerk's office no later than 5:00 p.m. on Wednesday, May 29, 1991.

WFR #:

033-56-066

1. ADWR has not established that the domestic claimant resides on the property owned by Dave Fellows Dump Truck and Service, Inc.
2. The landowner has made no adjudication filing for PS1 on this property. The only Statement of Claimant record is for domestic use and ADWR found no domestic water use on this property. Therefore, no PWR should be established.

There is no water right permit of record to construct this facility.

3. There are no applicable adjudication and pre-adjudication filings for water use out of PS1. ADWR found no domestic use on the property.
6. There is no claim made as to the location, source of supply or purpose of PS1.
8. Applicable adjudication and pre-adjudication filings have not been made to support this claim. Therefore, no potential water right should be established.
9. No quantity of use right should be assigned to PS1.

IN THE SUPERIOR COURT OF THE STATE OF ARIZONA
IN AND FOR THE COUNTY OF APACHE

IN RE THE GENERAL ADJUDICATION OF ALL RIGHT TO USE
WATER IN THE LITTLE COLORADO RIVER SYSTEM AND SOURCE

No. 6417

APACHE CO. SUPERIOR COURT
FILED
NO. _____ DOCKETED

MAY 28 1991
AT 9 O'CLOCK A.M.
RICHARD D. LUPKE, CLERK
DEPUTY

RECOMMENDED FORM
FOR OBJECTIONS TO THE
Hydrographic Survey Report for the
Silver Creek Watershed

Please file a separate objection for each watershed file report. Objections to information contained in Volumes 1 & 2 can be stated on one objection form. Objections must be written. Use of this form is suggested. Objections must be received on or before May 29, 1991.

=====
This objection is directed to Watershed File Report No. 033-56-____-066
(Please insert no.)
=====

OBJECTOR INFORMATION

Objector's Name: Salt River Project
Objector's Address: Post Office Box 52025
Phoenix, Arizona 85072-2025
Objector's Telephone No: (602) 236-2210

Objector's Watershed File Report No. (If the Objector's claimed water rights are located within the Silver Creek Watershed):
033 ____ - ____ - ____

Or Objector's Statement of Claimant No. (if the Objector's claimed water rights are located outside the Silver Creek Watershed):
39- 82193 - 82206
39- 87343

=====
STATEMENT OF THE OBJECTION
=====

The following are the main categories of the typical watershed file report (not all watershed file reports have all these categories). Please check the category(ies) of the watershed file report to which you object, and state the reason for the objection on the following page.

- 1. I object to the description of LAND OWNERSHIP
- 2. I object to the description of APPLICABLE FILINGS AND DECREES
- 3. I object to the description of DWR's ANALYSIS OF FILINGS AND DECREES
- 4. I object to the description of the DIVERSIONS for the claimed water right(s)
- 5. I object to the description of the USES for the claimed water right(s)
- 6. I object to the description of RESERVOIRS used for the claimed water right(s)
- 7. I object to the description of SHARED USES & DIVERSIONS for the claimed water right(s)
- 8. I object to the PWR (POTENTIAL WATER RIGHT) SUMMARY of the claimed water right(s)
- X 9. I object to the description of the QUANTITIES OF USE for the claimed water right(s)
- 10. I object to the EXPLANATION provided for the claimed water right(s)
- 11. Other Objections (please state volume number, page number and line number for each objection)

My reason for my objection is as follows (please number your objections to correspond to the lines listed above; please attach supporting information and additional pages as necessary).

SEE ATTACHMENT 1

I hereby make this objection on this 15th day of May, 1991.

David C. Roberts

Signature of Objector

FOR: Salt River Project

(if in a representative capacity)

STATE OF Arizona
COUNTY OF Maricopa

VERIFICATION

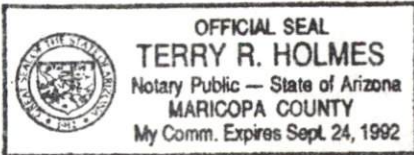
(Must be completed by Objector)

I declare under penalty of perjury that I am a claimant in this proceeding; that I have read the contents of the foregoing Objection and know the contents thereof; and that the information contained in the foregoing Objection is true based on my own personal knowledge, except for those portions of the Objection which are indicated as being known to me on information and belief and, as to those portions, I believe them to be true.

David C. Roberts

Signature of Objector

SUBSCRIBED AND SWORN to before me this 15th day of May, 1991.



Terry R. Holmes

Notary Public for the State of Arizona

Residing at Maricopa County

My commission expires _____

CERTIFICATE OF MAILING

(Must be completed if you object to another Claimant's watershed file report. Does not need to be completed if you file an Objection to your own watershed file report or to information contained in Volumes 1 or 2 of the Hydrographic Survey Report.)

I hereby certify that a copy of the foregoing Objection was served upon the following Claimant(s) by mailing true and correct copies thereof on the 28th day of May, 1991 postage prepaid and addressed as follows:

Name: DAVE FELLAR'S DUMP TRUCK

Address: 3643 E. ANNE
PHOENIX, AZ 85040

David C. Roberts

(Signature of Objector or person mailing in Objector's behalf)

Objections must be filed with the Clerk of the Superior Court in and for Apache County, Apache County Courthouse, P.O. Box 365, St. Johns, AZ 85936, on or before May 29, 1991. This means that the Objection must be received at the Clerk's office no later than 5:00 p.m. on Wednesday, May 29, 1991.

ATTACHMENT 1

WFR CATEGORY 9 - QUANTITIES OF USE

The Salt River Project objects to the lack of specificity of the quantity of use assigned to this storage Potential Water Right (PWR). The Watershed File Report fails to indicate whether the volumetric quantity assigned to this PWR implies a continuous fill, one fill per year, or one fill only. Unless evidence from previous filings, or other sufficient historic evidence, indicates a clear intention to the contrary, the quantity of use assigned to a storage PWR should be sufficient to permit continuous filling of the storage reservoir. (This objection applies to: PS001.)

APACHE CO. SUPERIOR COURT
FILED
NO. 454 DOCKETED
MAY 28 1991
AT O'CLOCK 4:50 P.M.
RICHARD D. LUPKE, CLERK
 DEPUTY

1 Stanley M. Pollack (S.B. No. 011046)
Navajo Nation Department of Justice
2 P.O. Drawer 2010
Window Rock, AZ 86515
3 Attorneys for THE NAVAJO NATION

4 Reid Peyton Chambers
Sonosky, Chambers, Sachse & Endreson
5 1250 Eye Street, N.W., Suite 1000
Washington, D.C. 20005
6 Attorneys for THE HOPI TRIBE

7 Jeanne S. Whiteing
Whiteing & Thompson
8 1136 Pearl Street, Suite 203
Boulder, CO 80302
9 Attorneys for THE SAN JUAN
SOUTHERN PAIUTE TRIBE

10
11
12
13
14
15
16
17
18
19
20
21
22
23
24
25
26
27
28

IN THE SUPERIOR COURT OF THE STATE OF ARIZONA
IN AND FOR THE COUNTY OF APACHE

IN RE THE GENERAL ADJUDICATION) No. 6417
OF ALL RIGHTS TO USE WATER IN)
THE LITTLE COLORADO RIVER) JOINDER AND CONCURRENCE OF
SYSTEM AND SOURCE) THE NAVAJO NATION, THE
HOPI TRIBE, THE SAN JUAN
SOUTHERN PAIUTE TRIBE WITH
ALL OBJECTIONS SUBMITTED
BY THE UNITED STATES TO THE
HYDROGRAPHIC SURVEY REPORT
FOR THE SILVER CREEK
WATERSHED

Descriptive Summary: The Navajo Nation, the Hopi Tribe,
and the San Juan Southern Paiute Tribe (Tribes) join in, concur
with, and adopt the Statements of Objection for all Watershed File
Reports submitted by the United States.

Statement of Claimant Numbers: Not Applicable.

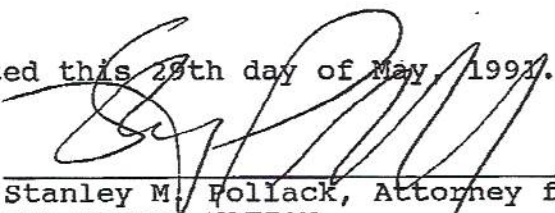
Date of Filing: May 29, 1991.

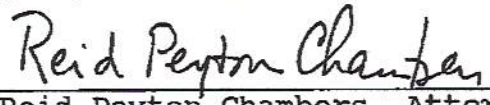
Number of Pages: 2 (Excluding Exhibit).

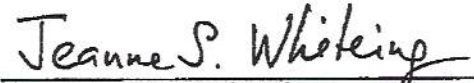
THE NAVAJO NATION, THE HOPI TRIBE, and THE SAN JUAN
SOUTHERN PAIUTE TRIBE join in, concur with, and adopt the

1 Statements of Objection for all Watershed File Reports submitted
2 by the United States, as though each Tribe had submitted said
3 objection on its own behalf.

4 Respectfully submitted this 29th day of May, 1997.

5
6 
7 Stanley M. Follack, Attorney for
8 THE NAVAJO NATION
9 Navajo Nation Department of Justice
10 P.O. Drawer 2010
11 Window Rock, AZ 86515
12 (602) 871-6931

13 
14 Reid Peyton Chambers, Attorney for
15 THE HOPI TRIBE
16 Sonosky, Chambers, Sachse & Endreson
17 1250 Eye Street, N.W., Suite 1000
18 Washington, D.C. 20005
19 (202) 682-0240

20 
21 Jeanne S. Whiteing, Attorney for
22 THE SAN JUAN SOUTHERN PAIUTE TRIBE
23 Whiteing & Thompson
24 1136 Pearl Street, Suite 203
25 Boulder, CO 80302
26 (303) 444-2549

27
28 Copies of the foregoing were
served upon each claimant to
which an objection was filed by
the United States. Service was
made by attaching a copy of this
pleading to the objections
served on each claimant by the
United States.

