

1  
2  
3  
4  
5  
6 IN THE SUPERIOR COURT OF THE STATE OF ARIZONA  
7 IN AND FOR THE COUNTY OF MARICOPA  
8

9 IN RE THE GENERAL ADJUDICATION  
10 OF ALL RIGHTS TO USE WATER IN THE  
11 GILA RIVER SYSTEM AND SOURCE  
12

W-1 (Salt)  
W-2 (Verde)  
W-3 (Upper Gila)  
W-4 (San Pedro)  
(Consolidated)

13 Contested Case No. **W1-11-3429**

14 **ORDER APPROVING**  
15 **PROPOSED WATER RIGHT**  
16 **ABSTRACTS**

17  
18 **CONTESTED CASE NAME:** *In re ASLD –Anderson Development*

19 **HSR INVOLVED:** San Pedro River Watershed Hydrographic Survey Report.

20 **DESCRIPTIVE SUMMARY:** The Special Master approves 29 abstracts for proposed water  
21 rights and directs that they be added to the water catalog.

22 **NUMBER OF PAGES:** 68

23 **DATE OF FILING:** March 2, 2021  
24

25 On February 19, 2021, Salt River Project Agricultural Improvement and Power District  
26 and Salt River Valley Water Users' Association, the San Carlos Apache Tribe, the Arizona  
27 State Land Department, Bar Seven Cattle Company, LLC, and Bonita Cattle, LLC submitted  
28

suggested corrections to proposed abstracts distributed on December 17, 2020. On March 1, 2021, Arizona State Land Department filed a supplement to its suggested corrections to correctly identify the lessee of the relevant property. No other suggested corrections have been filed.


**IT IS ORDERED** approving the 29 proposed water right abstracts attached as Appendix A for *de minimis* stockpond and stock watering uses identified in Watershed File Report 115-10-001.

115-10-001-SP002	115-10-001-SW010
115-10-001-SP003	115-10-001-SW011
115-10-001-SP004	115-10-001-SW012
115-10-001-SP005	115-10-001-SW013
115-10-001-SP006	115-10-001-SW014
115-10-001-SP007	115-10-001-SW015
115-10-001-SP009	115-10-001-SW016
115-10-001-SP010	115-10-001-SW017
115-10-001-SP011	115-10-001-SW018
115-10-001-SW003	115-10-001-SW020
115-10-001-SW005	115-10-001-SW021
115-10-001-SW006	115-10-001-SW022
115-10-001-SW007	115-10-001-SW024
115-10-001-SW008	115-10-001-SW025
115-10-001-SW009	

1           The proposed abstracts will be included in a Partial Catalog of Water Rights created  
2 pursuant to §15 of the Rules for Proceedings before the Special Master.

3  
4  
5   
6 Susan Ward Harris  
Special Master

7  
8       The original of the foregoing was delivered  
9 to the Clerk of the Maricopa County  
10 Superior Court on March 2, 2021, for filing  
11 and distributing a copy to all persons listed  
12 on the Court approved mailing list for this  
13 contested case.

14  
15  
16  
17   
18 Durina Farrall

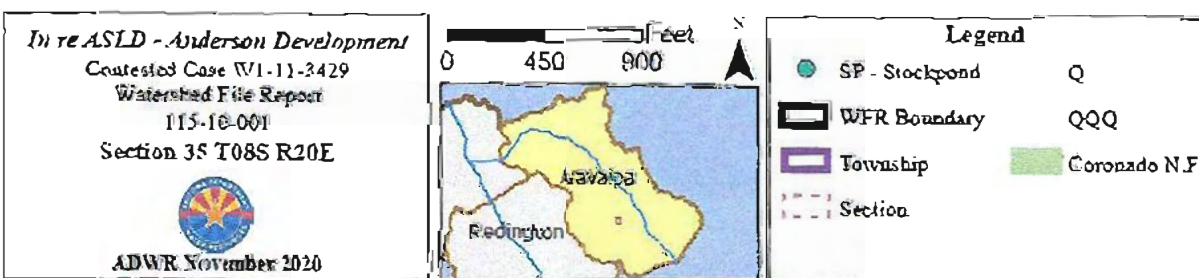
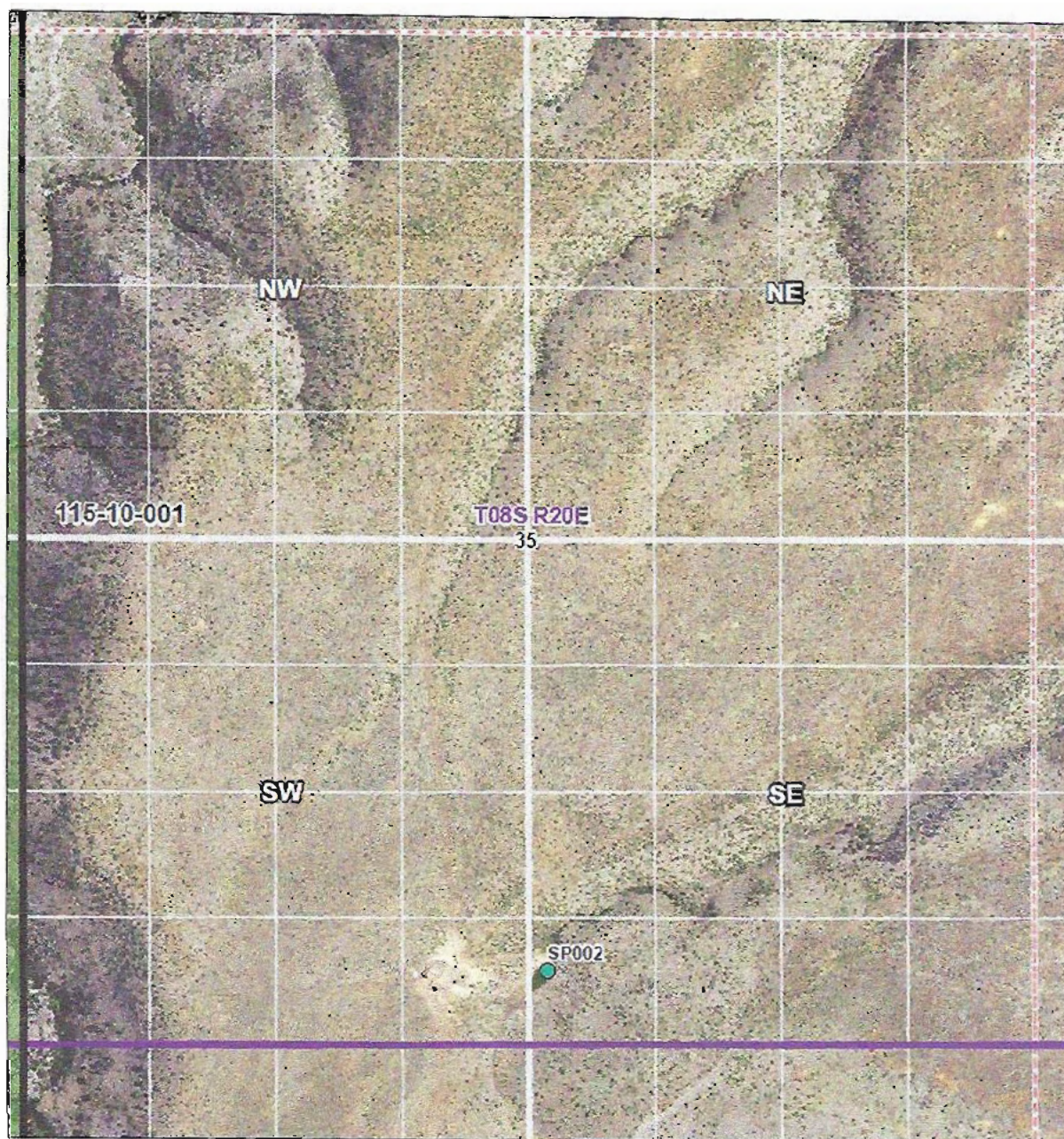
# APPENDIX A



**Proposed Abstract of Water Right  
San Pedro Watershed**

<b>1. Proposed Water Right No:</b>	115-10-001-SP002
<b>2. Owner of Water Right:</b>	State of Arizona - Arizona State Land Department*
<b>3. Landowner:</b>	State of Arizona - Arizona State Land Department
<b>4. Statement of Claimant No.:</b>	39-13207
<b>5. Statement of Claimant Name:</b>	State of Arizona - Arizona State Land Department
<b>6. Lessee or Permittee:</b>	Bar Seven Cattle Co. LLC
<b>7. Basis of Right:</b>	38-94568
<b>8. Beneficial Use:</b>	Stockwatering from a stockpond
<b>9. Priority Date:</b>	December 31, 1971
<b>10. Quantity:</b>	Not to exceed ( $\leq$ ) 4 ac-ft with continuous fill
<b>11. Place of Use:</b>	SWSWSE Section 35 T8S R20E of the Gila and Salt River Base and Meridian (See attached map)
<b>12. Point of Diversion:</b>	SWSWSE Section 35 T8S R20E of the Gila and Salt River Base and Meridian (See attached map)
<b>13. Source of Water:</b>	Surface Water: China Peak Wash, tributary to Deer Creek
<b>14. Name of Facility:</b>	Corral Tank

\*Subject to Lessee's right to reimbursement, if any, for improvements.



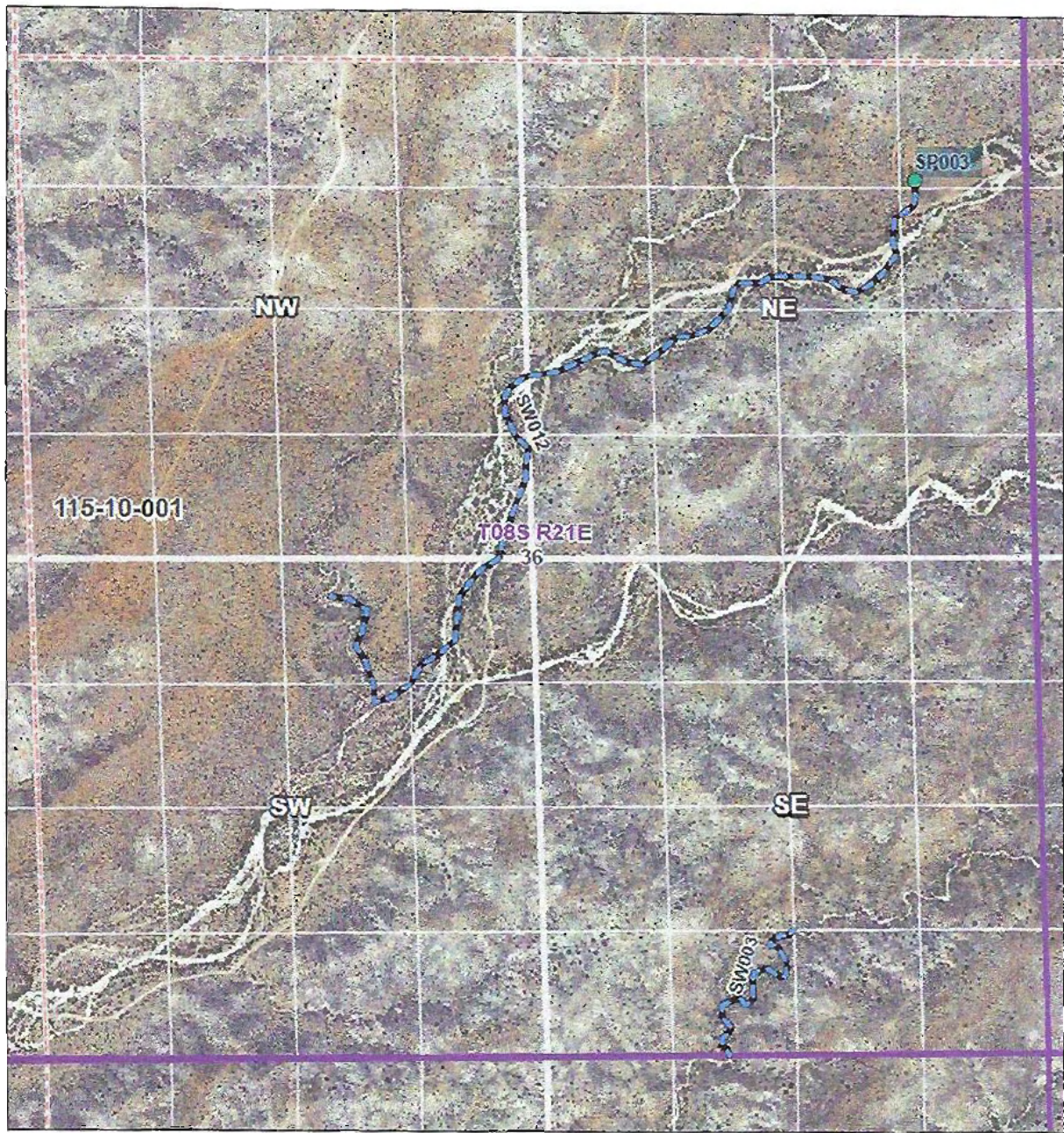
Data sources include: Land ownership acquired April 2019 from the Arizona State Land Department, NAD 2011

**Proposed Abstract of Water Right  
San Pedro Watershed**

<b>1. Proposed Water Right No:</b>	115-10-001-SP003
<b>2. Owner of Water Right:</b>	State of Arizona - Arizona State Land Department*
<b>3. Landowner:</b>	State of Arizona - Arizona State Land Department
<b>4. Statement of Claimant No.:</b>	39-7121
<b>5. Statement of Claimant Name:</b>	State of Arizona - Arizona State Land Department
<b>6. Lessee or Permittee:</b>	Bonita Cattle LLC
<b>7. Basis of Right:</b>	38-88710
<b>8. Beneficial Use:</b>	Stockwatering from a Stockpond
<b>9. Priority Date:</b>	December 31, 1920
<b>10. Quantity:</b>	Not to exceed ( $\leq$ ) 4 ac-ft with continuous fill
<b>11. Place of Use:</b>	NENENE Section 36 T8S R21E of the Gila and Salt River Base and Meridian (See attached map)
<b>12. Point of Diversion:</b>	NENENE Section 36 T8S R21E of the Gila and Salt River Base and Meridian (See attached map)
<b>13. Source of Water:</b>	Surface Water: 2 E Wash, tributary to Aravaipa Creek
<b>14. Name of Facility:</b>	2 E Tank

\*Subject to Lessee's right to reimbursement, if any, for improvements





*In re ASLD - Anderson Development*  
 Contested Case W1-11-3429  
 Watershed File Report  
 115-10-001  
 Section 36 T08S R21E



ADWR November 2020

0 450 900 Feet



**Legend**

- SP - Stockpond
- SW - Streamside
- Township
- Section
- Q
- QQQ

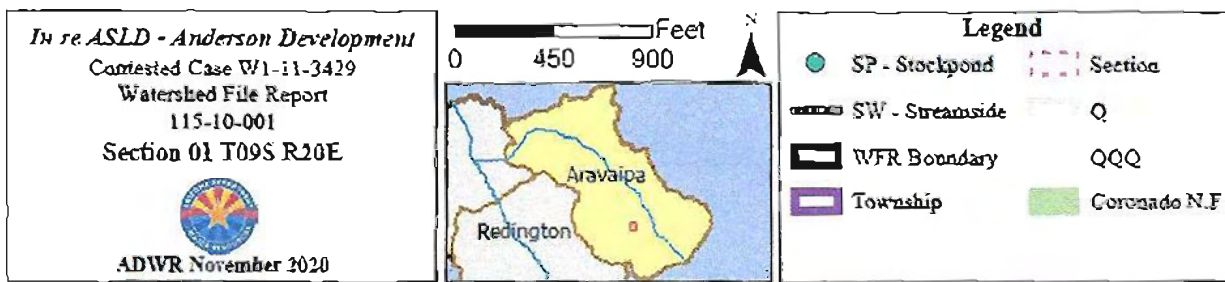
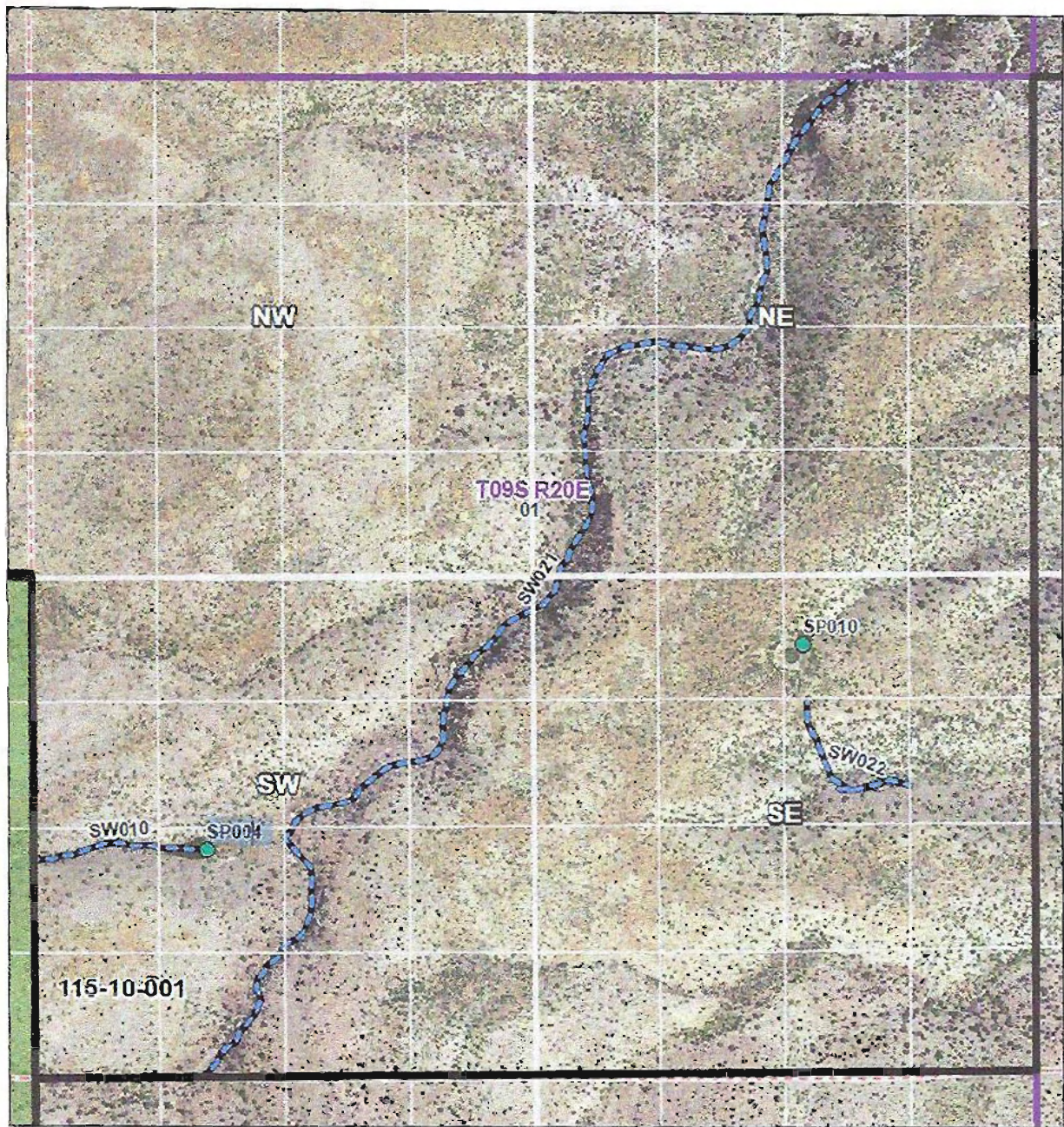
Data sources include: Land ownership acquired April 2019 from the Arizona State Land Department; NAIP 2019.

**Proposed Abstract of Water Right  
San Pedro Watershed**

<b>1. Proposed Water Right No:</b>	115-10-001-SP004
<b>2. Owner of Water Right:</b>	State of Arizona - Arizona State Land Department*
<b>3. Landowner:</b>	State of Arizona - Arizona State Land Department
<b>4. Statement of Claimant No.:</b>	39-7095
<b>5. Statement of Claimant Name:</b>	State of Arizona - Arizona State Land Department
<b>6. Lessee or Permittee:</b>	Bar Seven Cattle Co. LLC
<b>7. Basis of Right:</b>	38-88679
<b>8. Beneficial Use:</b>	Stockwatering from a Stockpond
<b>9. Priority Date:</b>	December 31, 1971
<b>10. Quantity:</b>	Not to exceed ( $\leq$ ) 4 ac-ft with continuous fill
<b>11. Place of Use:</b>	NESWSW Section 1 T9S R20E of the Gila and Salt River Base and Meridian (See attached map)
<b>12. Point of Diversion:</b>	NESWSW Section 1 T9S R20E of the Gila and Salt River Base and Meridian (See attached map)
<b>13. Source of Water:</b>	Surface Water: Vermont Gulch, tributary to Deer Creek
<b>14. Name of Facility:</b>	Unnamed Tank

\*Subject to Lessee's right to reimbursement, if any, for improvements



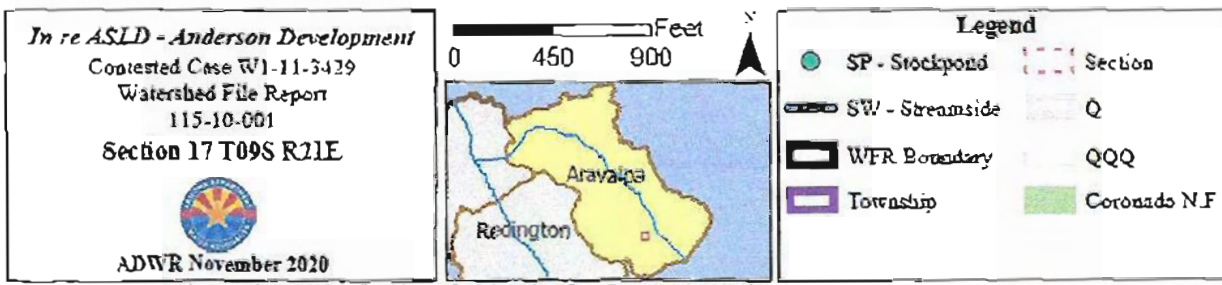



**Proposed Abstract of Water Right  
San Pedro Watershed**

<b>1. Proposed Water Right No:</b>	115-10-001-SP005
<b>2. Owner of Water Right:</b>	State of Arizona - Arizona State Land Department*
<b>3. Landowner:</b>	State of Arizona - Arizona State Land Department
<b>4. Statement of Claimant No.:</b>	39-7133
<b>5. Statement of Claimant Name:</b>	State of Arizona - Arizona State Land Department
<b>6. Lessee or Permittee:</b>	Bar Seven Cattle Co. LLC
<b>7. Basis of Right:</b>	38-88708
<b>8. Beneficial Use:</b>	Stockwatering from a Stockpond
<b>9. Priority Date:</b>	December 31, 1920
<b>10. Quantity:</b>	Not to exceed ( $\leq$ ) 4 ac-ft with continuous fill
<b>11. Place of Use:</b>	NWNESW Section 17 T9S R21E of the Gila and Salt River Base and Meridian (See attached map)
<b>12. Point of Diversion:</b>	NWNESW Section 17 T9S R21E of the Gila and Salt River Base and Meridian (See attached map)
<b>13. Source of Water:</b>	Surface Water: Cement Tank Gulch, tributary to Paddy's River
<b>14. Name of Facility:</b>	Cement Tank

\*Subject to Lessee's right to reimbursement, if any, for improvements





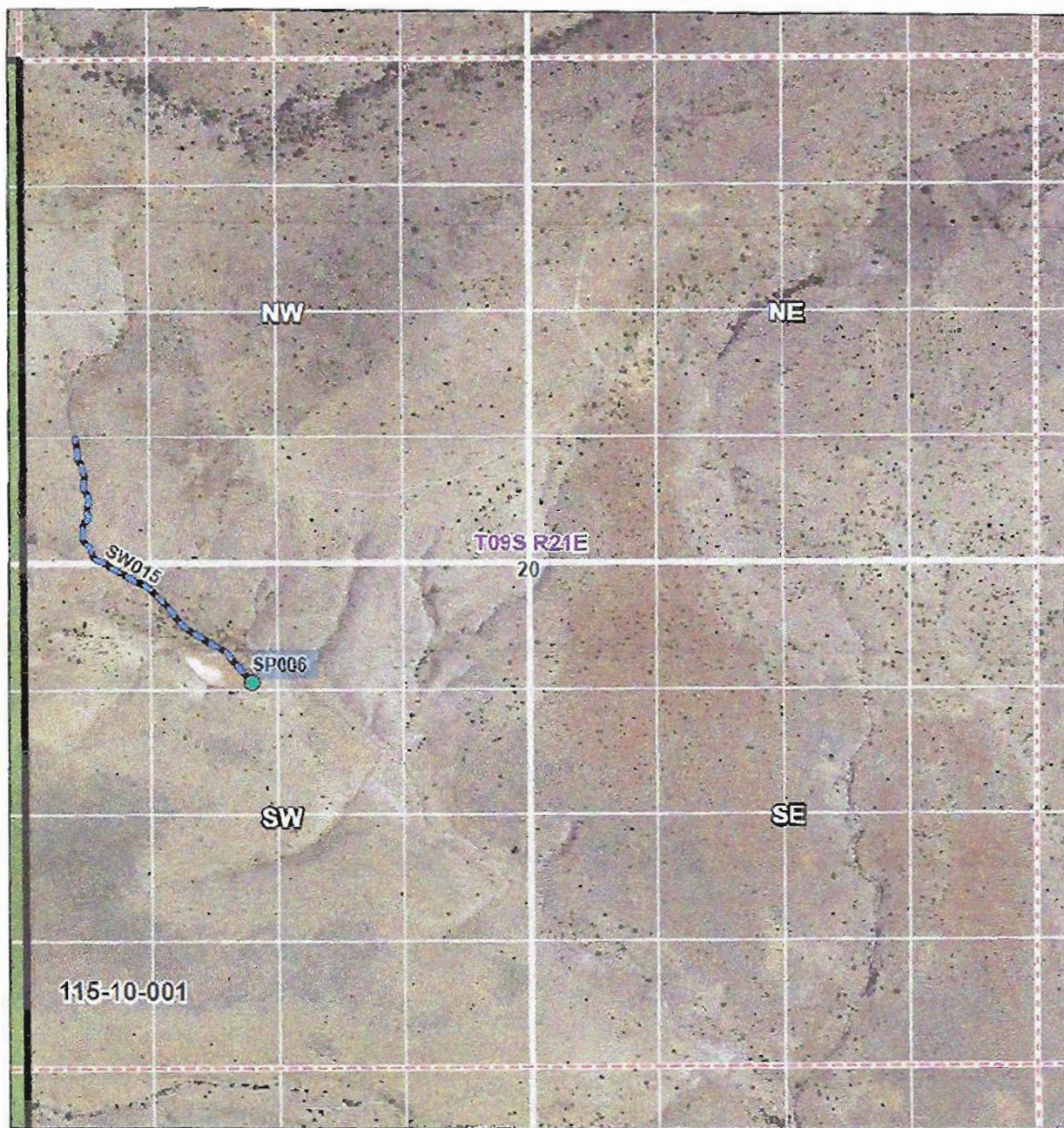
Data sources include: Land ownership acquired April 2019 from the Arizona State Land Department. NAIP 2019.



**Proposed Abstract of Water Right  
San Pedro Watershed**

<b>1. Proposed Water Right No:</b>	115-10-001-SP006
<b>2. Owner of Water Right:</b>	State of Arizona - Arizona State Land Department*
<b>3. Landowner:</b>	State of Arizona - Arizona State Land Department
<b>4. Statement of Claimant No.:</b>	39-7136
<b>5. Statement of Claimant Name:</b>	State of Arizona - Arizona State Land Department
<b>6. Lessee or Permittee:</b>	Bar Seven Cattle Co. LLC
<b>7. Basis of Right:</b>	38-94534
<b>8. Beneficial Use:</b>	Stockpond
<b>9. Priority Date:</b>	December 31, 1940
<b>10. Quantity:</b>	Not to exceed ( $\leq$ ) 4 ac-ft with continuous fill
<b>11. Place of Use:</b>	NENWSW Section 20 T9S R21E of the Gila and Salt River Base and Meridian (See attached map)
<b>12. Point of Diversion:</b>	NENWSW Section 20 T9S R21E of the Gila and Salt River Base and Meridian (See attached map)
<b>13. Source of Water:</b>	Surface Water: Purebred Draw, tributary to Aravaipa Creek
<b>14. Name of Facility:</b>	Purebred Tank

\*Subject to Lessee's right to reimbursement, if any, for improvements



**In re ASLD - Anderson Development**

Contested Case W1-11-3429

Watershed File Report

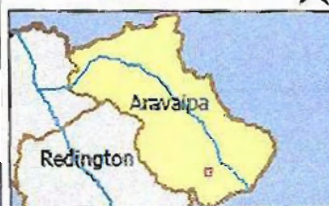
115-10-001

Section 20 T09S R21E



ADWR November 2020

0 450 900 Feet



**Legend**

- SP - Stockpond
- SW - Streamside
- WFR Boundary
- Township
- Section
- Q
- QQ
- Coronado N.F

Data sources include: Land ownership acquired April 2019 from the Arizona State Land Department NAIP 2019.


**Proposed Abstract of Water Right  
San Pedro Watershed**

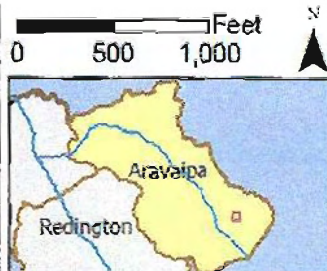
<b>1. Proposed Water Right No:</b>	115-10-001-SP007
<b>2. Owner of Water Right:</b>	State of Arizona - Arizona State Land Department*
<b>3. Landowner:</b>	State of Arizona - Arizona State Land Department
<b>4. Statement of Claimant No.:</b>	39-7128
<b>5. Statement of Claimant Name:</b>	State of Arizona - Arizona State Land Department
<b>6. Lessee or Permittee:</b>	Bonita Cattle LLC
<b>7. Basis of Right:</b>	38-27660 38-88707
<b>8. Beneficial Use:</b>	Stockwatering from a Stockpond
<b>9. Priority Date:</b>	December 31, 1950
<b>10. Quantity:</b>	Not to exceed ( $\leq$ ) 4 ac-ft with continuous fill
<b>11. Place of Use:</b>	NWNWNE Section 6 T9S R22E of the Gila and Salt River Base and Meridian (See attached map)
<b>12. Point of Diversion:</b>	NWNWNE Section 6 T9S R22E of the Gila and Salt River Base and Meridian (See attached map)
<b>13. Source of Water:</b>	Surface Water: K-H Canyon, tributary to Aravaipa Creek
<b>14. Name of Facility:</b>	Mills Tank







\*Subject to Lessee's right to reimbursement, if any, for improvements





*In re ASLD - Anderson Development*  
 Contested Case W1-11-3429  
 Watershed File Report  
 115-10-001  
 Section 31 T08S R22E  
  
 ADWR November 2020



Legend	
 SP - Stockpond	 Section
 SW - Streamside	 Q
 Township	 QQQ

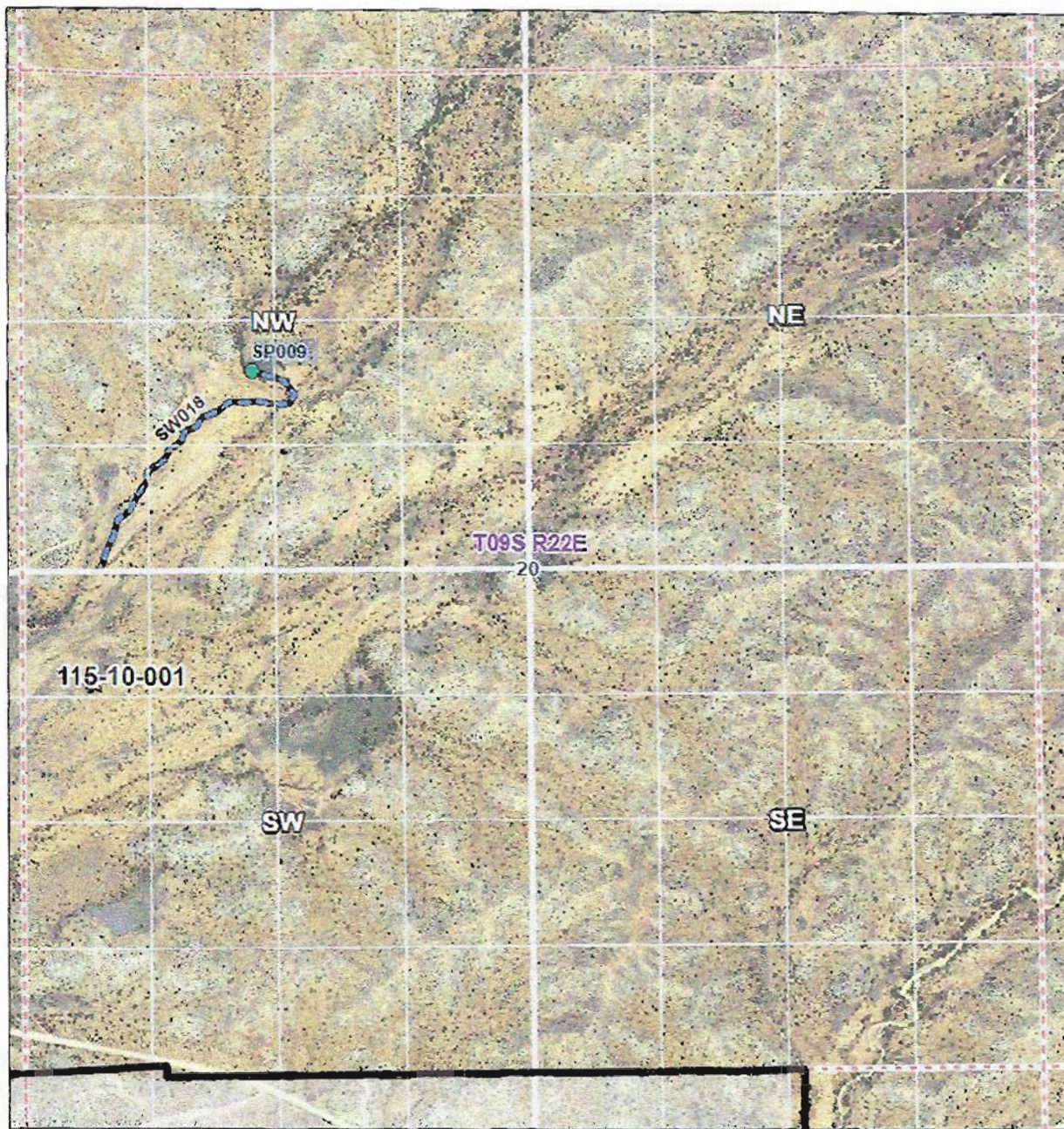
Data sources include: Land ownership acquired April 2019 from the Arizona State Land Department, NAIP 2019.

**Proposed Abstract of Water Right  
San Pedro Watershed**

<b>1. Proposed Water Right No:</b>	115-10-001-SP009
<b>2. Owner of Water Right:</b>	State of Arizona - Arizona State Land Department*
<b>3. Landowner:</b>	State of Arizona - Arizona State Land Department
<b>4. Statement of Claimant No.:</b>	39-12031
<b>5. Statement of Claimant Name:</b>	State of Arizona - Arizona State Land Department
<b>6. Lessee or Permittee:</b>	Bonita Cattle LLC
<b>7. Basis of Right:</b>	38-94543
<b>8. Beneficial Use:</b>	Stockwatering from a Stockpond
<b>9. Priority Date:</b>	December 31, 1965
<b>10. Quantity:</b>	Not to exceed ( $\leq$ ) 4 ac-ft with continuous fill
<b>11. Place of Use:</b>	NESWNW Section 20 T9S R22E of the Gila and Salt River Base and Meridian (See attached map)
<b>12. Point of Diversion:</b>	NESWNW Section 20 T9S R22E of the Gila and Salt River Base and Meridian (See attached map)
<b>13. Source of Water:</b>	Surface Water: West Well Draw, tributary to Aravaipa Creek
<b>14. Name of Facility:</b>	Eureka #1 Tank

\*Subject to Lessee's right to reimbursement, if any, for improvements





***In re ASLD - Anderson Development***

Contested Case W1-11-3429

Watershed File Report

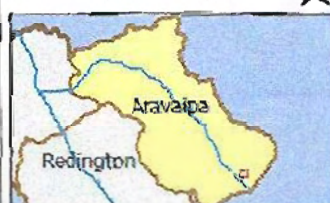
115-10-001

Section 20 T09S R22E



ADWR November 2020

0 450 900 Feet



**Legend**

- SP - Stockpond
- SW - Streamside
- WFR Boundary
- Township
- Section
- Q
- QQQ
- Private Land

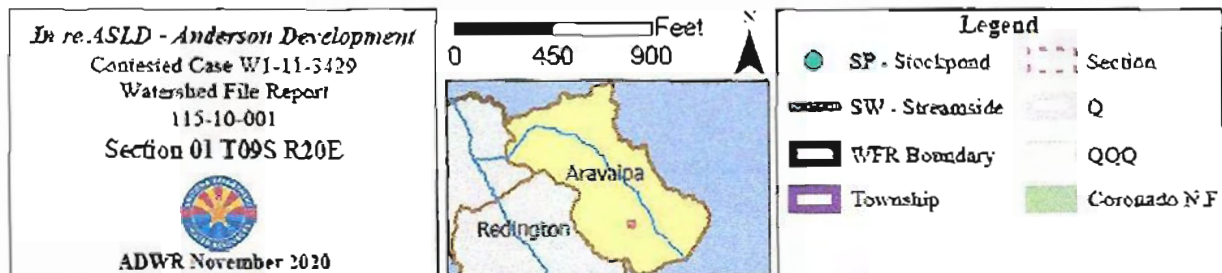
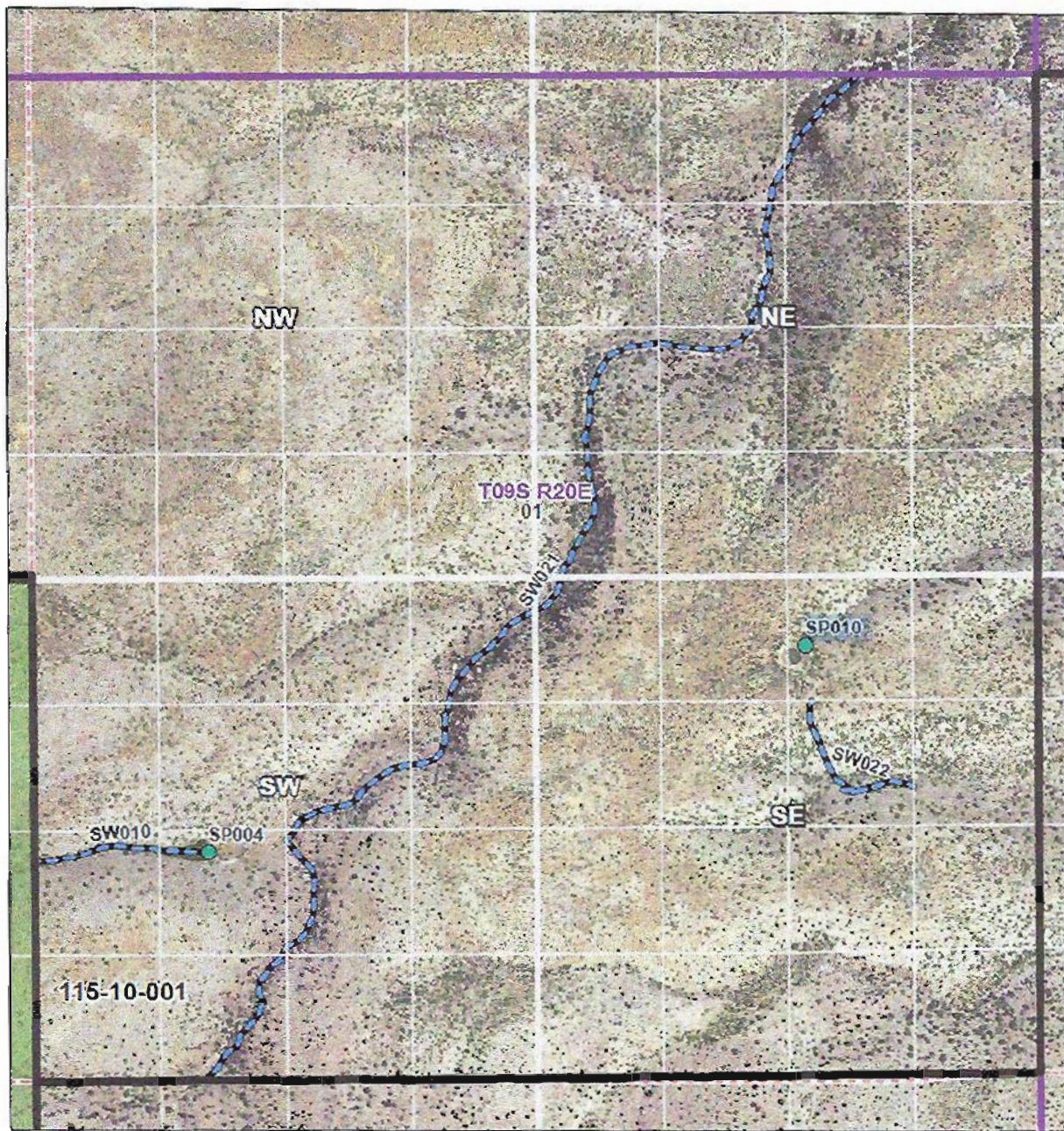
Data sources include: Land ownership acquired April 2019 from the Arizona State Land Department MAIP 2019.

**Proposed Abstract of Water Right  
San Pedro Watershed**

<b>1. Proposed Water Right No:</b>	115-10-001-SP010
<b>2. Owner of Water Right:</b>	State of Arizona - Arizona State Land Department*
<b>3. Landowner:</b>	State of Arizona - Arizona State Land Department
<b>4. Statement of Claimant No.:</b>	39-13226
<b>5. Statement of Claimant Name:</b>	State of Arizona - Arizona State Land Department
<b>6. Lessee or Permittee:</b>	Bar Seven Cattle Co. LLC
<b>7. Basis of Right:</b>	38-94573
<b>8. Beneficial Use:</b>	Stockwatering from a Stockpond
<b>9. Priority Date:</b>	December 31, 1972
<b>10. Quantity:</b>	Not to exceed ( $\leq$ ) 4 ac-ft with continuous fill
<b>11. Place of Use:</b>	NWNESE Section 1 T9S R20E of the Gila and Salt River Base and Meridian (See attached map)
<b>12. Point of Diversion:</b>	NWNESE Section 1 T9S R20E of the Gila and Salt River Base and Meridian (See attached map)
<b>13. Source of Water:</b>	Surface Water: Middle Draw, tributary to Aravaipa Creek
<b>14. Name of Facility:</b>	Middle Tank

\*Subject to Lessee's right to reimbursement, if any, for improvements





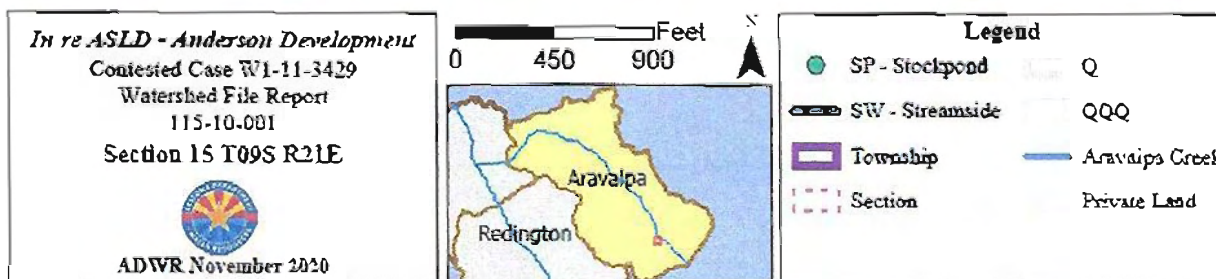
Data source is include: Land ownership acquired April 2019 from the Arizona State Land Department. NADP 2019.



**Proposed Abstract of Water Right  
San Pedro Watershed**

<b>1. Proposed Water Right No:</b>	115-10-001-SP011
<b>2. Owner of Water Right:</b>	State of Arizona - Arizona State Land Department*
<b>3. Landowner:</b>	State of Arizona - Arizona State Land Department
<b>4. Statement of Claimant No.:</b>	39-13243
<b>5. Statement of Claimant Name:</b>	State of Arizona - Arizona State Land Department
<b>6. Lessee or Permittee:</b>	Bar Seven Cattle Co. LLC
<b>7. Basis of Right:</b>	36-5480
<b>8. Beneficial Use:</b>	Stockwatering from a Stockpond
<b>9. Priority Date:</b>	December 31, 1981
<b>10. Quantity:</b>	Not to exceed ( $\leq$ ) 4 ac-ft with continuous fill
<b>11. Place of Use:</b>	SWNWSE Section 15 T09S R21E of the Gila and Salt River Base and Meridian (See attached map)
<b>12. Point of Diversion:</b>	SWNWSE Section 15 T09S R21E of the Gila and Salt River Base and Meridian (See attached map)
<b>13. Source of Water:</b>	Surface Water: House Draw, tributary to Aravaipa Creek
<b>14. Name of Facility:</b>	House Tank

\*Subject to Lessee's right to reimbursement, if any, for improvements



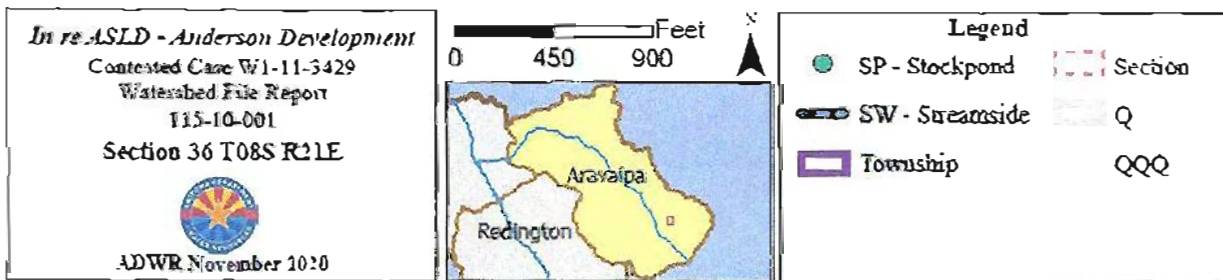
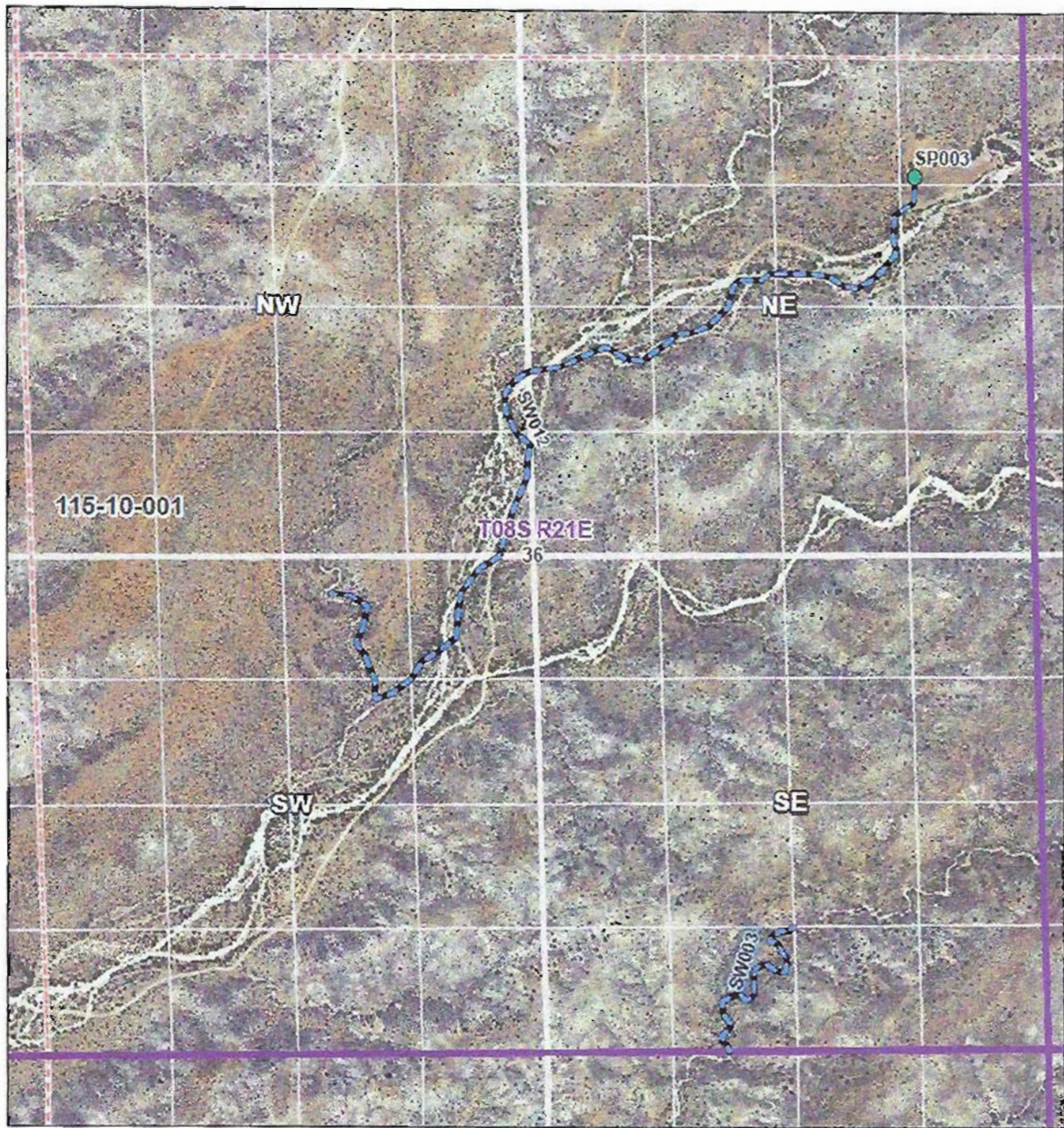
Data sources include: Land ownership acquired April 2019 from the Arizona State Land Department, NAIP 2019.

**Proposed Abstract of Water Right  
San Pedro Watershed**

<b>1. Proposed Water Right No:</b>	115-10-001-SW003
<b>2. Owner of Water Right:</b>	State of Arizona - Arizona State Land Department*
<b>3. Landowner:</b>	State of Arizona - Arizona State Land Department
<b>4. Statement of Claimant No.:</b>	39-7122 39-1068
<b>5. Statement of Claimant Name:</b>	State of Arizona - Arizona State Land Department Carl C. and Marie Jo Anderson, Maxie L. and Patty Anderson, John and Jennifer Jo Bird
<b>6. Lessee or Permittee:</b>	Bonita Cattle LLC
<b>7. Basis of Right:</b>	36-5126 36-100151 36-25614
<b>8. Beneficial Use:</b>	Stockwatering and wildlife
<b>9. Priority Date:</b>	December 31, 1884
<b>10. Quantity:</b>	Reasonable use
<b>11. Place of Use:</b>	SESWSE Section 36 T8S R21E of the Gila and Salt River Base and Meridian (See attached map)
<b>12. Point of Diversion:</b>	SESWSE Section 36 T8S R21E of the Gila and Salt River Base and Meridian (See attached map)
<b>13. Source of Water:</b>	Surface Water: Cedar Spring

\*Subject to the Lessee's right to reimbursement, if any, for improvements.






Data sources include: Aerial photography acquired April 2019 from the Arizona State Land Department. NAD83 2019.



**Proposed Abstract of Water Right  
San Pedro Watershed**

<b>1. Proposed Water Right No:</b>	115-10-001-SW005
<b>2. Owner of Water Right:</b>	State of Arizona - Arizona State Land Department*
<b>3. Landowner:</b>	State of Arizona - Arizona State Land Department
<b>4. Statement of Claimant No.:</b>	39-7134
<b>5. Statement of Claimant Name:</b>	State of Arizona - Arizona State Land Department
<b>6. Lessee or Permittee:</b>	Bar Seven Cattle Co. LLC
<b>7. Basis of Right:</b>	36-100147
<b>8. Beneficial Use:</b>	Stockwatering and wildlife
<b>9. Priority Date:</b>	December 31, 1884
<b>10. Quantity:</b>	Reasonable use
<b>11. Place of Use:</b>	SESW and W2SE and S2NE and NENE Section 18 T9S R21E of the Gila and Salt River Base and Meridian (See attached map)
<b>12. Point of Diversion:</b>	SESW and W2SE and S2NE and NENE Section 18 T9S R21E of the Gila and Salt River Base and Meridian (See attached map)
<b>13. Source of Water:</b>	Surface Water (Paddy's River)

\*Subject to Lessee's right to reimbursement, if any, for improvements.





<p><i>In re ASLD - Anderson Development</i>          Contested Case W1-11-3429          Watershed File Report          115-10-001          Section 18 T09S R21E</p>  <p>ADWR November 2020</p>	<p>0 450 900 Feet</p> 	<p><b>Legend</b></p> <table border="0"> <tr> <td> SW - Streamside</td> <td>Q</td> </tr> <tr> <td> WFR Boundary</td> <td>QQQ</td> </tr> <tr> <td> Township</td> <td> Coronado N.F.</td> </tr> <tr> <td> Section</td> <td></td> </tr> </table>	SW - Streamside	Q	WFR Boundary	QQQ	Township	Coronado N.F.	Section	
SW - Streamside	Q									
WFR Boundary	QQQ									
Township	Coronado N.F.									
Section										

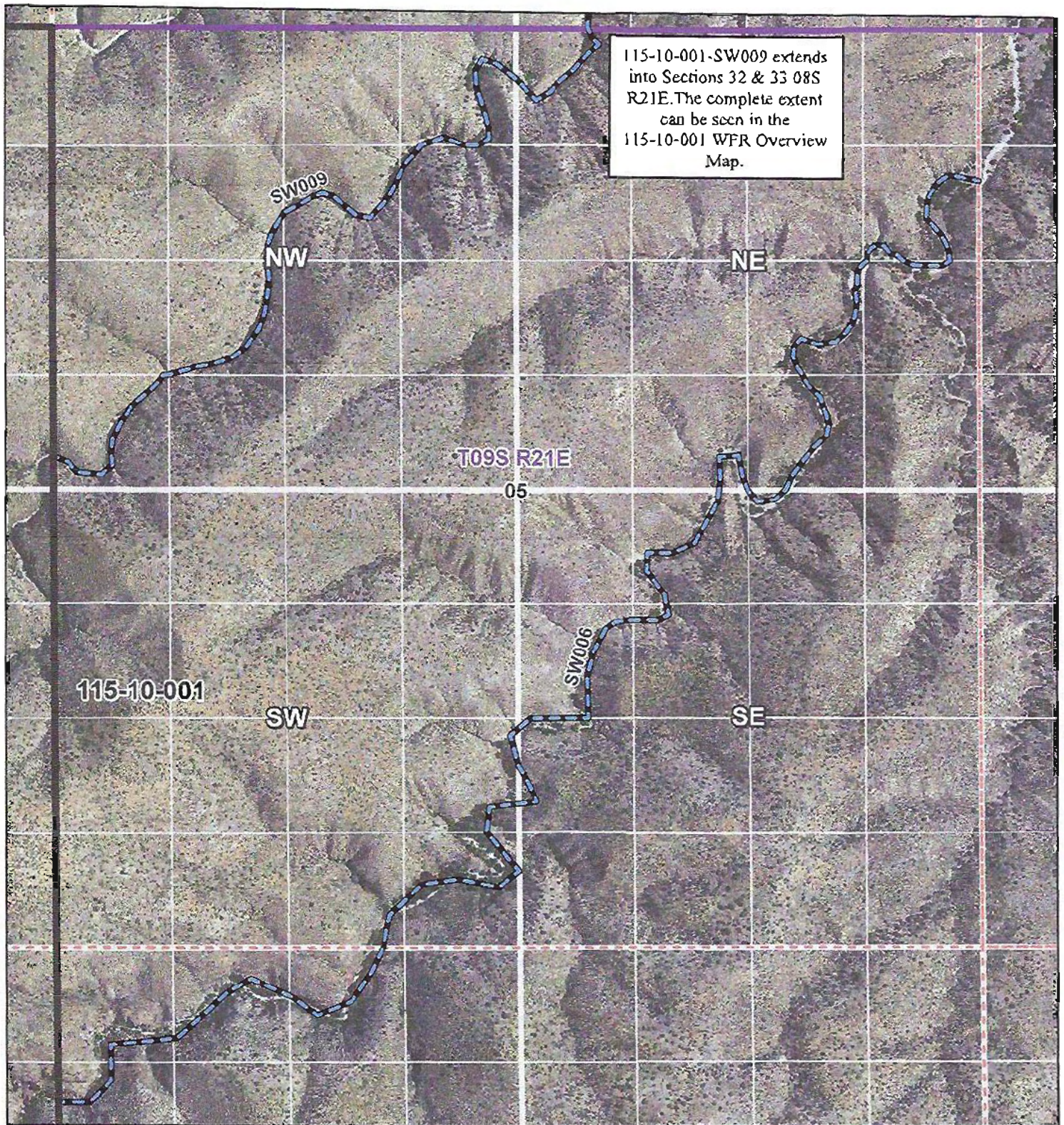
Data sources include: Land ownership acquired April 2019 from the Arizona State Land Department NAEP 2019.

**Proposed Abstract of Water Right  
San Pedro Watershed**

<b>1. Proposed Water Right No:</b>	115-10-001-SW006
<b>2. Owner of Water Right:</b>	State of Arizona - Arizona State Land Department*
<b>3. Landowner:</b>	State of Arizona - Arizona State Land Department
<b>4. Statement of Claimant No.:</b>	39-7134
<b>5. Statement of Claimant Name:</b>	State of Arizona - Arizona State Land Department
<b>6. Lessee or Permittee:</b>	Bar Seven Cattle Co. LLC
<b>7. Basis of Right:</b>	36-100147
<b>8. Beneficial Use:</b>	Stockwatering and wildlife
<b>9. Priority Date:</b>	December 31, 1884
<b>10. Quantity:</b>	Reasonable use
<b>11. Place of Use:</b>	SESW, W2SE, NESE, E2NE Section 5 T9S R21E of the Gila and Salt River Base and Meridian (See attached map)
<b>12. Point of Diversion:</b>	SESW, W2SE, NESE, E2NE Section 5 T9S R21E of the Gila and Salt River Base and Meridian (See attached map)
<b>13. Source of Water:</b>	Surface Water (Paddy's River)

\*Subject to Lessee's right to reimbursement, if any, for improvements.





***In re ASLD - Anderson Development***

Contested Case W1-11-3429

Watershed File Report

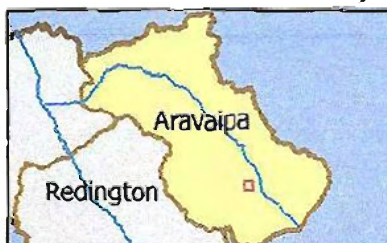
115-10-001

Section 05 T09S R21E



ADWR November 2020

0 490 980 Feet



**Legend**

SW - Streamside

WFR Boundary

Township

Section

Q

QQQ




**Proposed Abstract of Water Right  
San Pedro Watershed**

<b>1. Proposed Water Right No:</b>	115-10-001-SW007
<b>2. Owner of Water Right:</b>	State of Arizona - Arizona State Land Department*
<b>3. Landowner:</b>	State of Arizona - Arizona State Land Department
<b>4. Statement of Claimant No.:</b>	39-7127
<b>5. Statement of Claimant Name:</b>	State of Arizona - Arizona State Land Department
<b>6. Lessee or Permittee:</b>	Bar Seven Cattle Co. LLC
<b>7. Basis of Right:</b>	36-5130
<b>8. Beneficial Use:</b>	Stockwatering and wildlife
<b>9. Priority Date:</b>	December 31, 1884
<b>10. Quantity:</b>	Reasonable use
<b>11. Place of Use:</b>	S2SW and W2SE Section 4 T9S R21E and N2SE Section 9 T9S R 21E of the Gila and Salt River Base and Meridian (See attached map)
<b>12. Point of Diversion:</b>	S2SW and W2SE Section 4 T9S R21E and N2SE Section 9 T9S R 21E of the Gila and Salt River Base and Meridian (See attached map)
<b>13. Source of Water:</b>	Surface Water: Bosque Draw

\*Subject to Lessee's right to reimbursement, if any, for improvements.





*In re ASLD - Anderson Development*  
 Contested Case W1-11-3429  
 Watershed File Report  
 115-10-001  
 Section 04 T09S R21E



ADWR November 2020

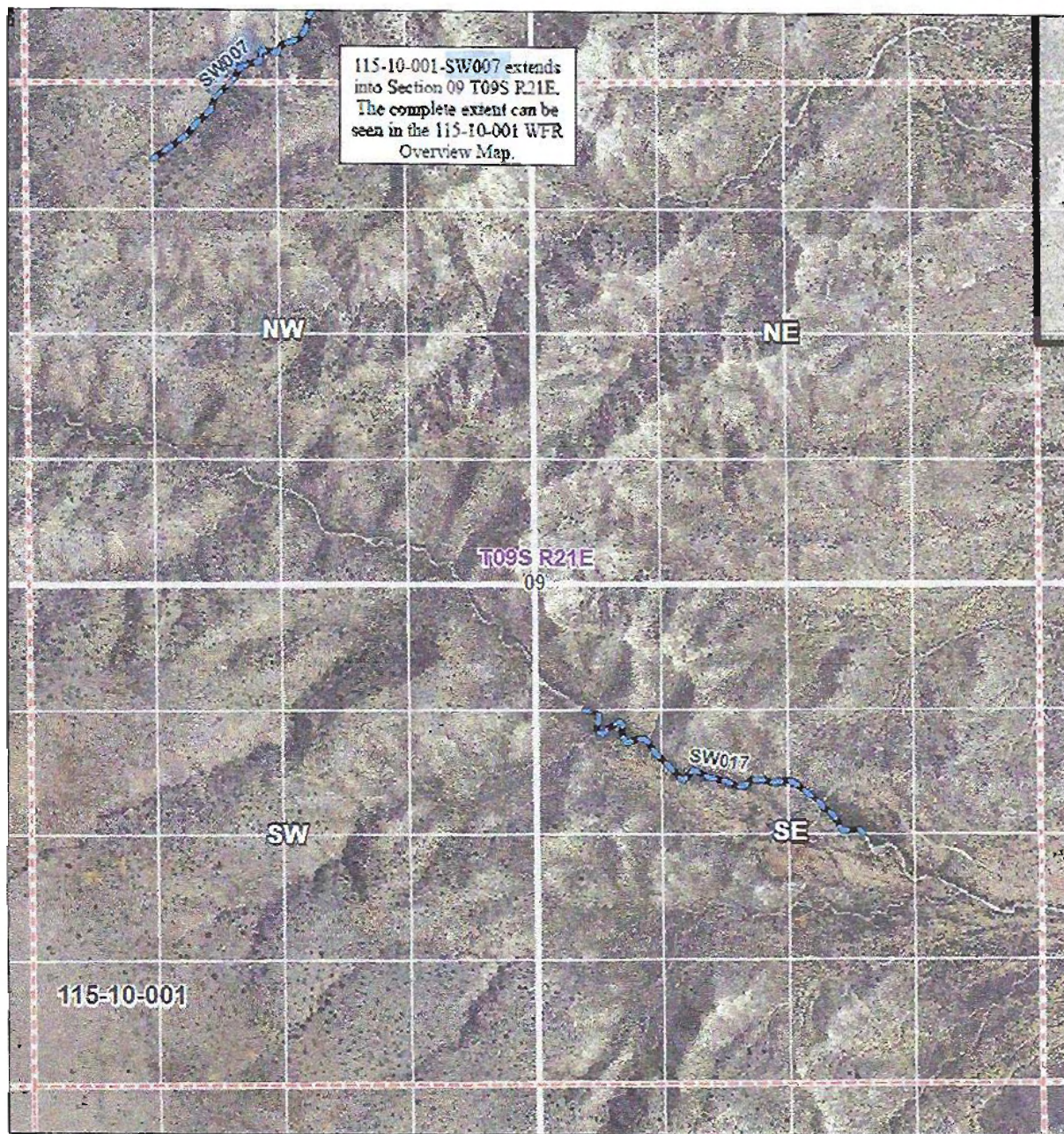
0 450 900 Feet




### Legend

- |                 |              |
|-----------------|--------------|
| SW - Streamside | Q            |
| WFR Boundary    | QQQ          |
| Township        | Private Land |
| Section         |              |






*In re ASLD - Anderson Development*  
 Contested Case W1-11-3429  
 Watershed File Report  
 115-10-001  
 Section 09 T09S R21E



ADWR November 2020

0 450 900 Feet



**Legend**

SW - Streamside	Q
WFR Boundary	QQQ
Township	Private Land
Section	

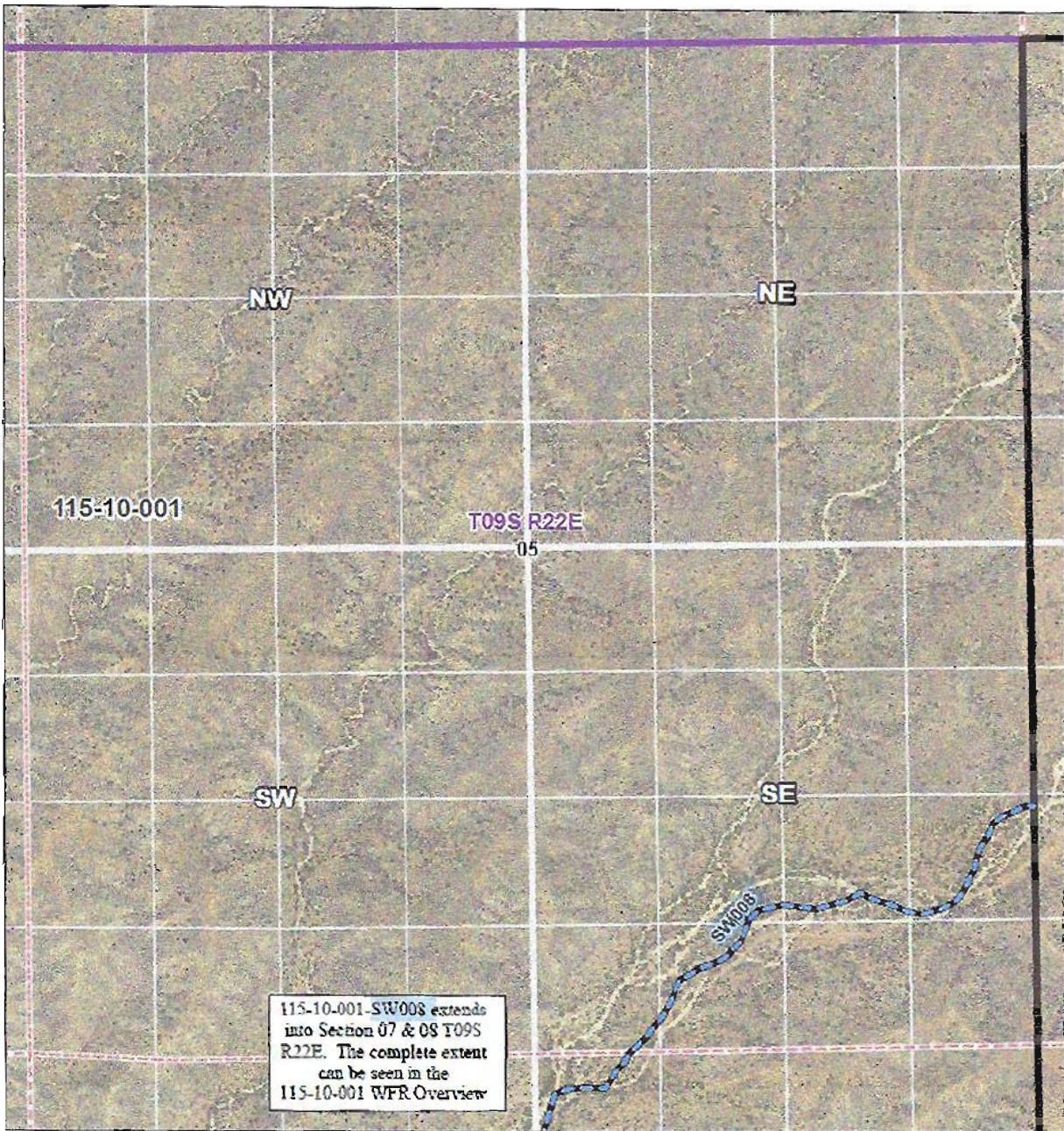
Data sources include: Land ownership acquired April 2019 from the Arizona State Land Department; NAIP 2019.

**Proposed Abstract of Water Right  
San Pedro Watershed**


<b>1. Proposed Water Right No:</b>	115-10-001-SW008
<b>2. Owner of Water Right:</b>	State of Arizona - Arizona State Land Department*
<b>3. Landowner:</b>	State of Arizona - Arizona State Land Department
<b>4. Statement of Claimant No.:</b>	39-7129
<b>5. Statement of Claimant Name:</b>	State of Arizona - Arizona State Land Department
<b>6. Lessee or Permittee:</b>	Bonita Cattle LLC
<b>7. Basis of Right:</b>	36-5132
<b>8. Beneficial Use:</b>	Stockwatering and wildlife
<b>9. Priority Date:</b>	December 31, 1884
<b>10. Quantity:</b>	Reasonable use
<b>11. Place of Use:</b>	S2SE Section 5 T9S R22E and N2SW and SENW and S2NE Section 7 T9S R22E and N2NW Section 8 T9S R22E of the Gila and Salt River Base and Meridian (See attached map)
<b>12. Point of Diversion:</b>	S2SE Section 5 T9S R22E and N2SW and SENW and S2NE Section 7 T9S R22E and N2NW Section 8 T9S R22E of the Gila and Salt River Base and Meridian (See attached map)
<b>13. Source of Water:</b>	Surface Water: President Canyon

\* Subject to Lessee's right to reimbursement, if any, for improvements.




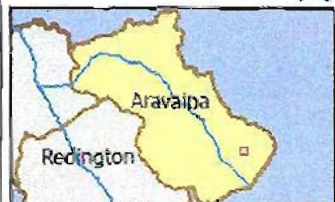


*In re ASLD - Anderson Development*  
 Contested Case W1-11-3429  
 Watershed File Report  
 115-10-001  
 Section 05 T09S R22E



ADWR November 2020

0 450 900 Feet

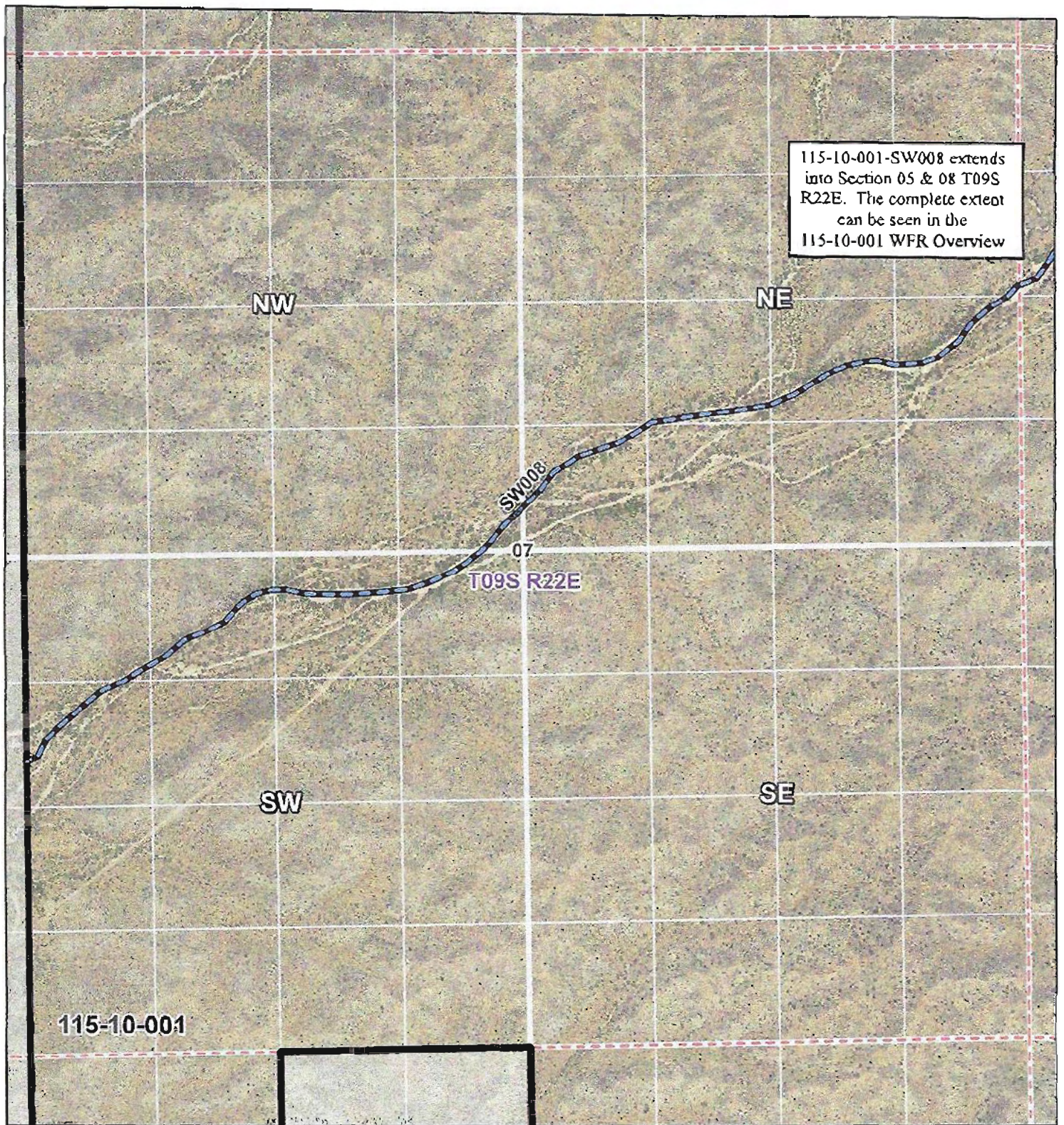



**Legend**

SW - Streamside	Section
WFR Boundary	Q
Township	QQQ

Data sources include: Land ownership acquired April 2019 from the Arizona State Land Department, NAIP 2019.





***In re ASLD - Anderson Development***

Contested Case W1-11-3429

Watershed File Report

115-10-001

Section 07 T09S R22E



ADWR November 2020

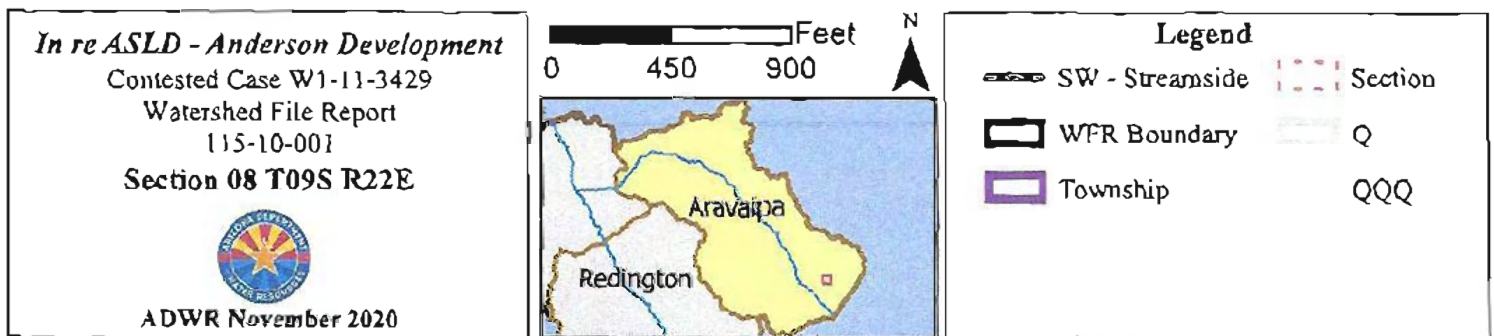
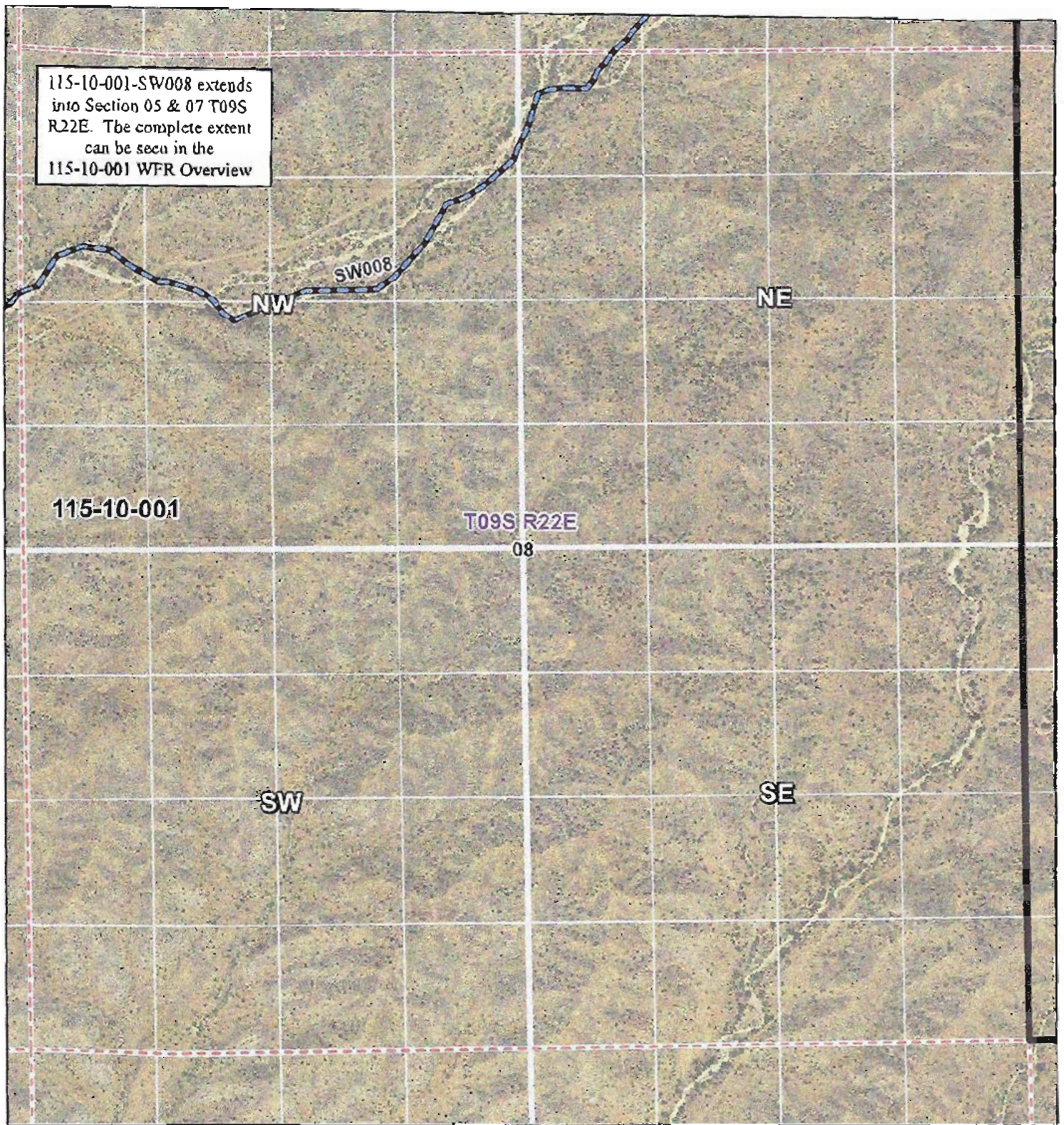
0 450 900 Feet



**Legend**

- |                 |              |
|-----------------|--------------|
| SW - Streamside | Q            |
| WFR Boundary    | QQQ          |
| Township        | Private Land |
| Section         |              |





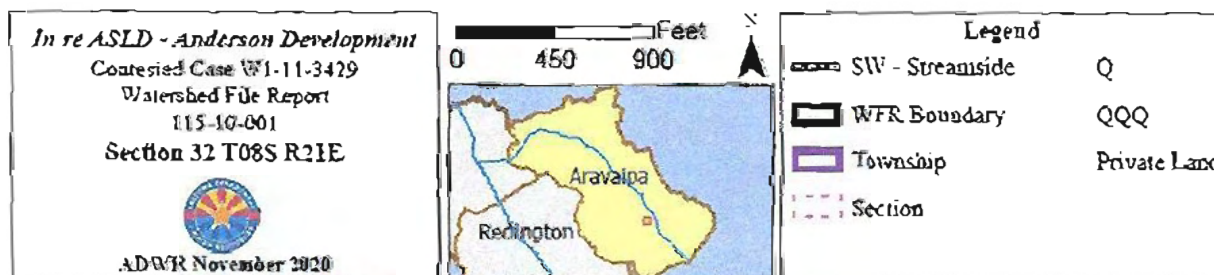
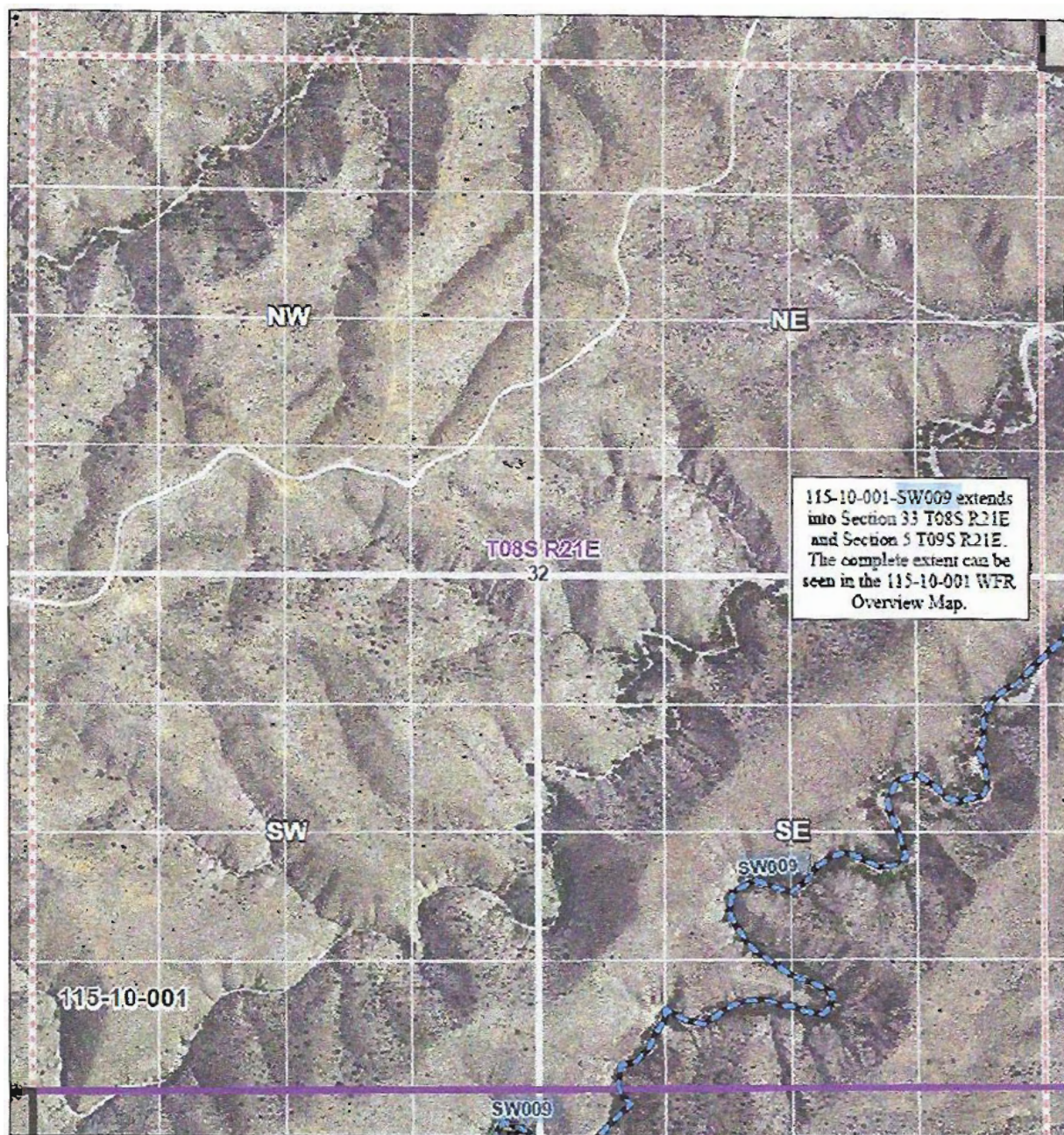


**Proposed Abstract of Water Right  
San Pedro Watershed**

<b>1. Proposed Water Right No:</b>	115-10-001-SW009
<b>2. Owner of Water Right:</b>	State of Arizona - Arizona State Land Department*
<b>3. Landowner:</b>	State of Arizona - Arizona State Land Department
<b>4. Statement of Claimant No.:</b>	39-13242
<b>5. Statement of Claimant Name:</b>	State of Arizona - Arizona State Land Department
<b>6. Lessee or Permittee:</b>	Bar Seven Cattle Co. LLC
<b>7. Basis of Right:</b>	36-5478
<b>8. Beneficial Use:</b>	Stockwatering and wildlife
<b>9. Priority Date:</b>	December 31, 1884
<b>10. Quantity:</b>	Reasonable use
<b>11. Place of Use:</b>	SWNW and NWNW Section 5 T9S R21E and S2SE and NESE Section 32 T8S R21E and NWSW and NWSW Section 33 T 8S R21E of the Gila and Salt River Base and Meridian (See attached map)
<b>12. Point of Diversion:</b>	SWNW and NWNW Section 5 T9S R21E and S2SE and NESE Section 32 T8S R21E and NWSW and NWSW Section 33 T 8S R21E of the Gila and Salt River Base and Meridian (See attached map)
<b>13. Source of Water:</b>	Surface Water: Gardner Creek, tributary to Paddy's River

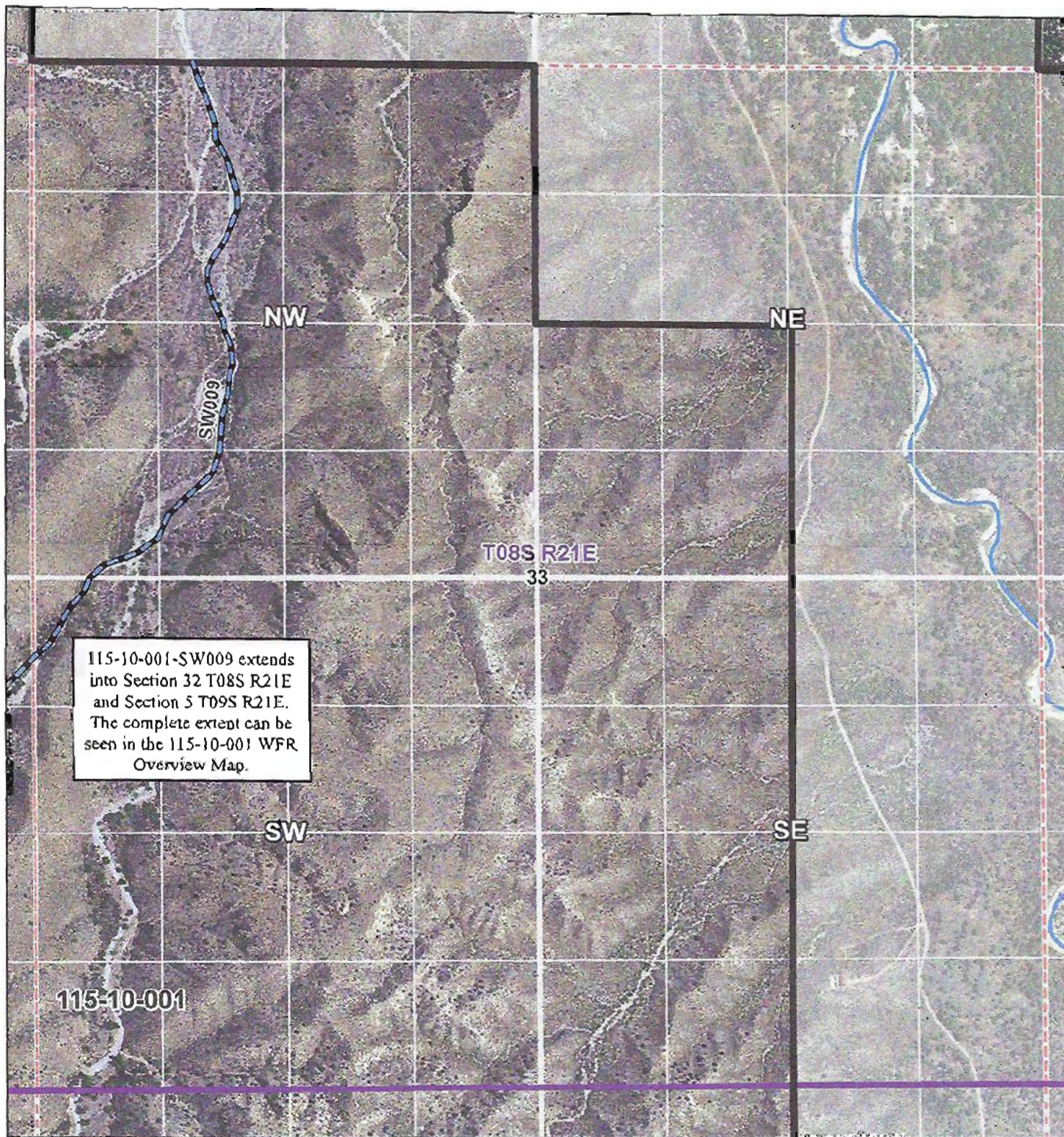
\*Subject to Lessee's right to reimbursement, if any, for improvements.





Data sources include: Land ownership acquired April 2019 from the Arizona State Land Department, MAP 2019.





**In re ASLD - Anderson Development**

Contested Case W1-11-3429

Watershed File Report

115-10-001

Section 33 T08S R21E



ADWR November 2020


0 450 900 Feet






**Legend**

- SW - Streamside
- WFR Boundary
- Township
- Section
- Q
- QQQ
- Private Land
- Aravaipa Creek





<p><b><i>In re ASLD - Anderson Development</i></b>          Contested Case W1-11-3429          Watershed File Report          115-10-001          Section 05 T09S R21E</p>  <p><b>ADWR November 2020</b></p>	<p>0 490 980 Feet</p>  	<p><b>Legend</b></p> <table border="0"> <tr> <td> SW - Streamside</td> <td> Section</td> </tr> <tr> <td> WFR Boundary</td> <td> Q</td> </tr> <tr> <td> Township</td> <td> QQQ</td> </tr> </table>		SW - Streamside	Section	WFR Boundary	Q	Township	QQQ
		SW - Streamside	Section						
WFR Boundary	Q								
Township	QQQ								

Data sources include: Land ownership acquired April 2019 from the Arizona State Land Department. NAIP 2019.

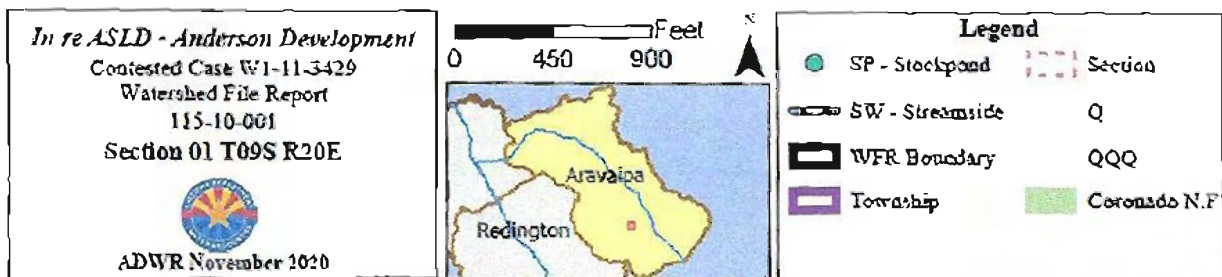
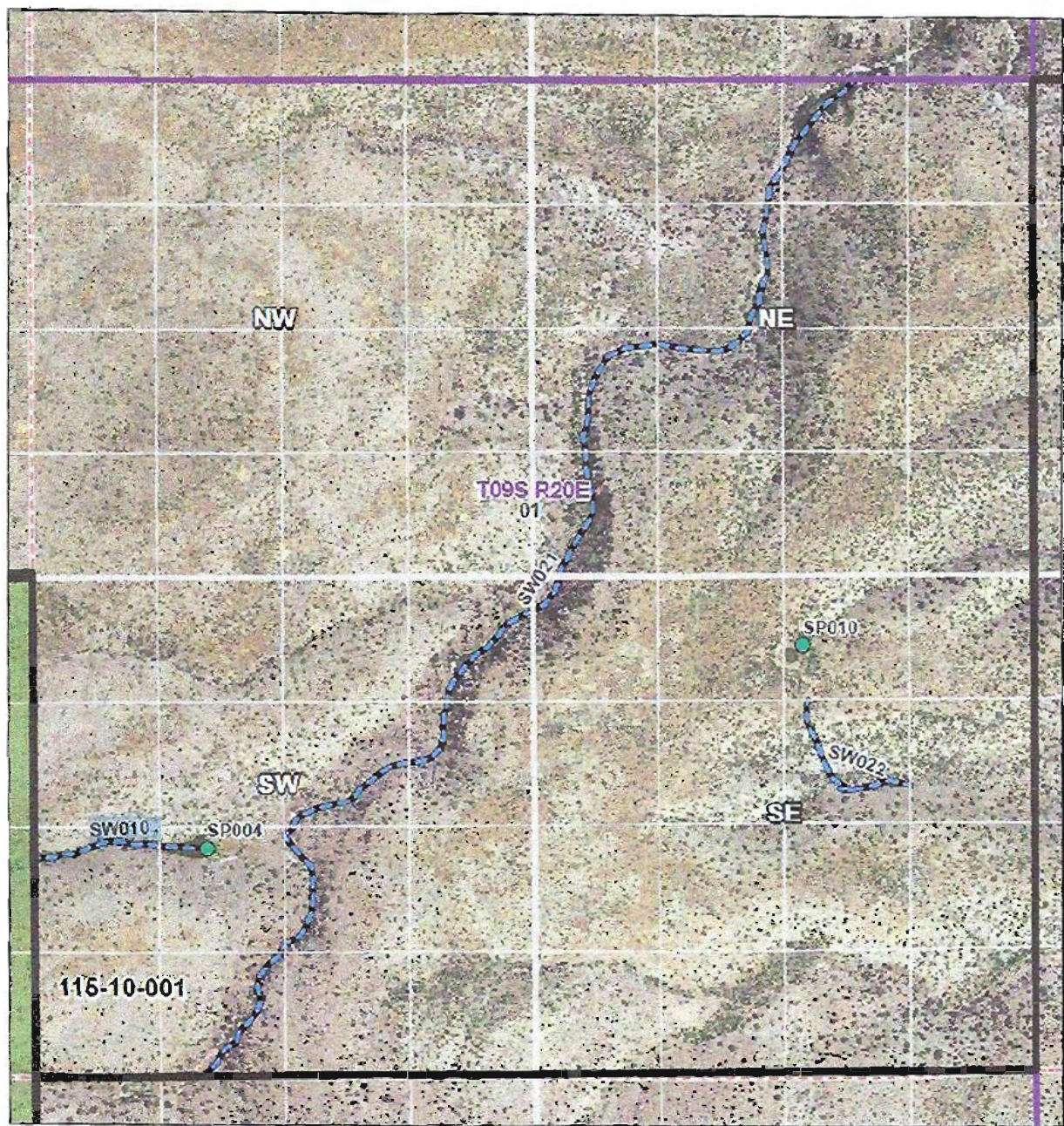


**Proposed Abstract of Water Right  
San Pedro Watershed**

<b>1. Proposed Water Right No:</b>	115-10-001-SW010
<b>2. Owner of Water Right:</b>	State of Arizona - Arizona State Land Department*
<b>3. Landowner:</b>	State of Arizona - Arizona State Land Department
<b>4. Statement of Claimant No.:</b>	39-7095
<b>5. Statement of Claimant Name:</b>	State of Arizona - Arizona State Land Department
<b>6. Lessee or Permittee:</b>	Bar Seven Cattle Company, LLC
<b>7. Basis of Right:</b>	36-5107
<b>8. Beneficial Use:</b>	Stockwatering and wildlife
<b>9. Priority Date:</b>	December 31, 1884
<b>10. Quantity:</b>	Reasonable use
<b>11. Place of Use:</b>	NWSWSW Section 1 T9S R20E of the Gila and Salt River Base and Meridian (See attached map)
<b>12. Point of Diversion:</b>	NWSWSW Section 1 T9S R20E of the Gila and Salt River Base and Meridian (See attached map)
<b>13. Source of Water:</b>	Surface Water: Vermont Gulch, tributary to Deer Creek

\*Subject to Lessee's right to reimbursement, if any, for improvements.





Data sources include Land ownership acquired April 2019 from the Arizona State Land Department NAIP 2019.

**Proposed Abstract of Water Right  
San Pedro Watershed**


<b>1. Proposed Water Right No:</b>	115-10-001-SW011
<b>2. Owner of Water Right:</b>	State of Arizona - Arizona State Land Department*
<b>3. Landowner:</b>	State of Arizona - Arizona State Land Department
<b>4. Statement of Claimant No.:</b>	39-13227
<b>5. Statement of Claimant Name:</b>	State of Arizona - Arizona State Land Department
<b>6. Lessee or Permittee:</b>	Bar Seven Cattle Company, LLC
<b>7. Basis of Right:</b>	36-5466
<b>8. Beneficial Use:</b>	Stockwatering and wildlife
<b>9. Priority Date:</b>	December 31, 1884
<b>10. Quantity:</b>	Reasonable use
<b>11. Place of Use:</b>	SWSNW Section 2 T9S R20E of the Gila and Salt River Base and Meridian (See attached map)
<b>12. Point of Diversion:</b>	SWSNW Section 2 T9S R20E of the Gila and Salt River Base and Meridian (See attached map)
<b>13. Source of Water:</b>	Surface Water: Oak Creek Draw, tributary to Aravaipa Creek

\*Subject to Lessee's right to reimbursement, if any, for improvements.






**In re ASLD - Anderson Development**  
 Contested Case W1-11-3429  
 Watershed File Report  
 115-10-001  
 Section 02 T09S R20E

  
 ADWR November 2020

0 450 900 Feet



**Legend**

SW - Streamside	Q
WFR Boundary	QQQ
Township	Coronado N.F.
Section	

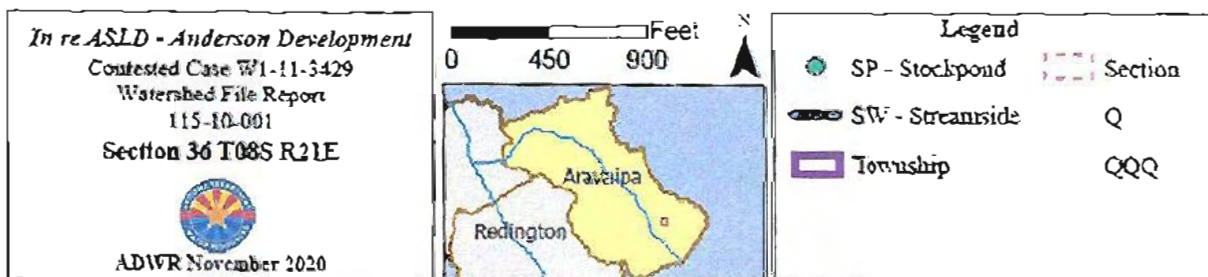
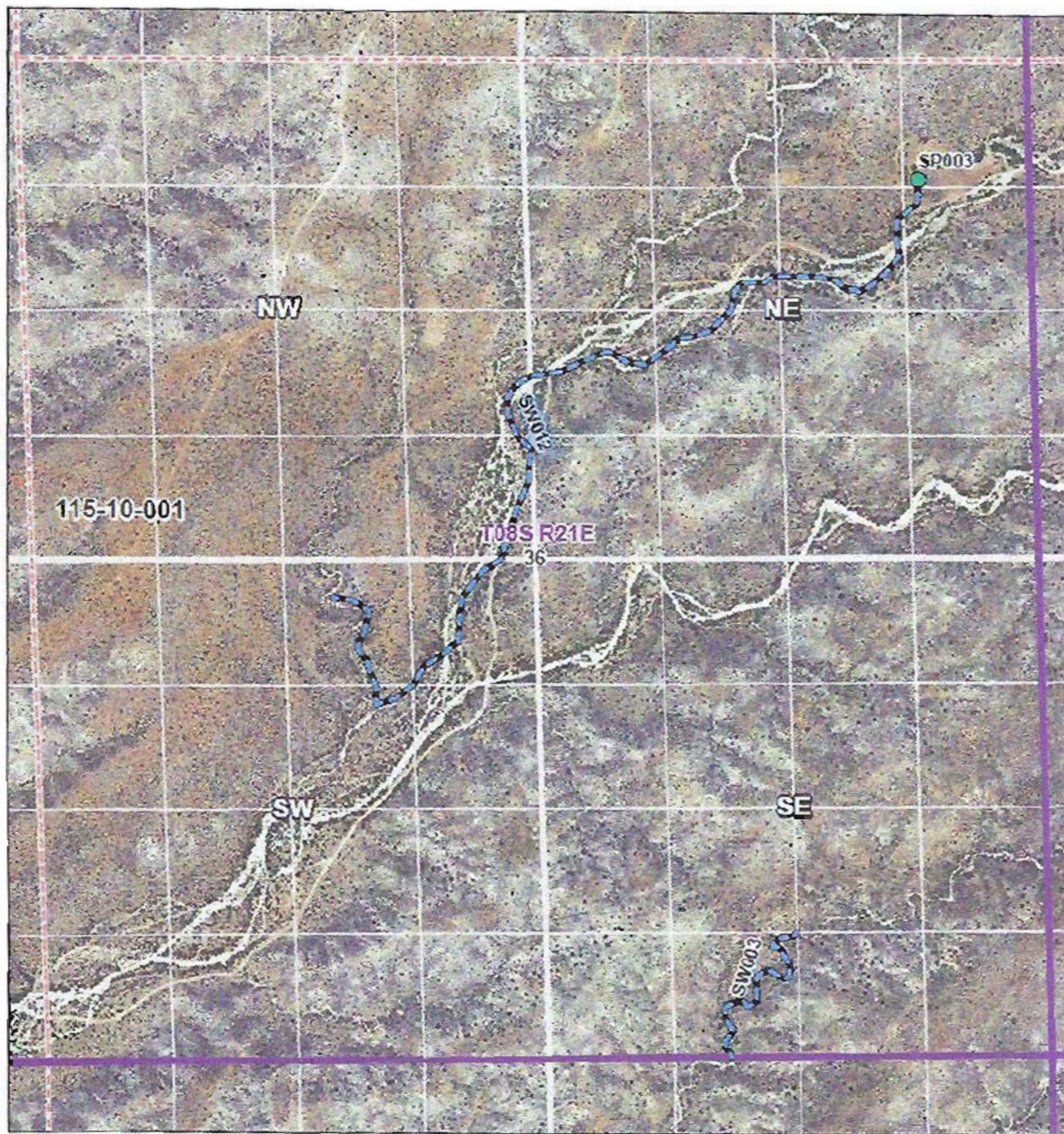
Data sources include: Land ownership acquired April 2019 from the Arizona State Land Department, NAIP 2019.

## Proposed Abstract of Water Right San Pedro Watershed

<b>1. Proposed Water Right No:</b>	115-10-001-SW012
<b>2. Owner of Water Right:</b>	State of Arizona - Arizona State Land Department*
<b>3. Landowner:</b>	State of Arizona - Arizona State Land Department
<b>4. Statement of Claimant No.:</b>	39-7121
<b>5. Statement of Claimant Name:</b>	State of Arizona - Arizona State Land Department
<b>6. Lessee or Permittee:</b>	Bonita Cattle LLC
<b>7. Basis of Right:</b>	36-5125
<b>8. Beneficial Use:</b>	Stockwatering and wildlife
<b>9. Priority Date:</b>	December 31, 1884
<b>10. Quantity:</b>	Reasonable use
<b>11. Place of Use:</b>	NENE and NWNE and SWNE and SENW and NESW Section 36 T8S R21E of the Gila and Salt River Base and Meridian (See attached map)
<b>12. Point of Diversion:</b>	NENE and NWNE and SWNE and SENW and NESW Section 36 T8S R21E of the Gila and Salt River Base and Meridian (See attached map)
<b>13. Source of Water:</b>	Surface Water: 2E Wash, tributary to Aravaipa Creek

\*Subject to Lessee's right to reimbursement, if any, for improvements.





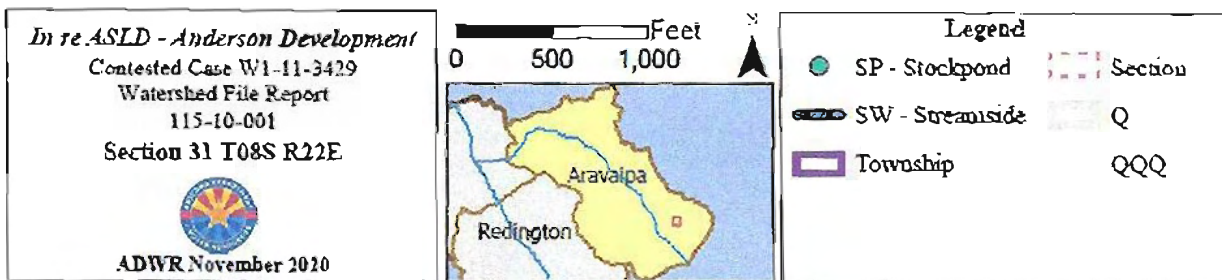
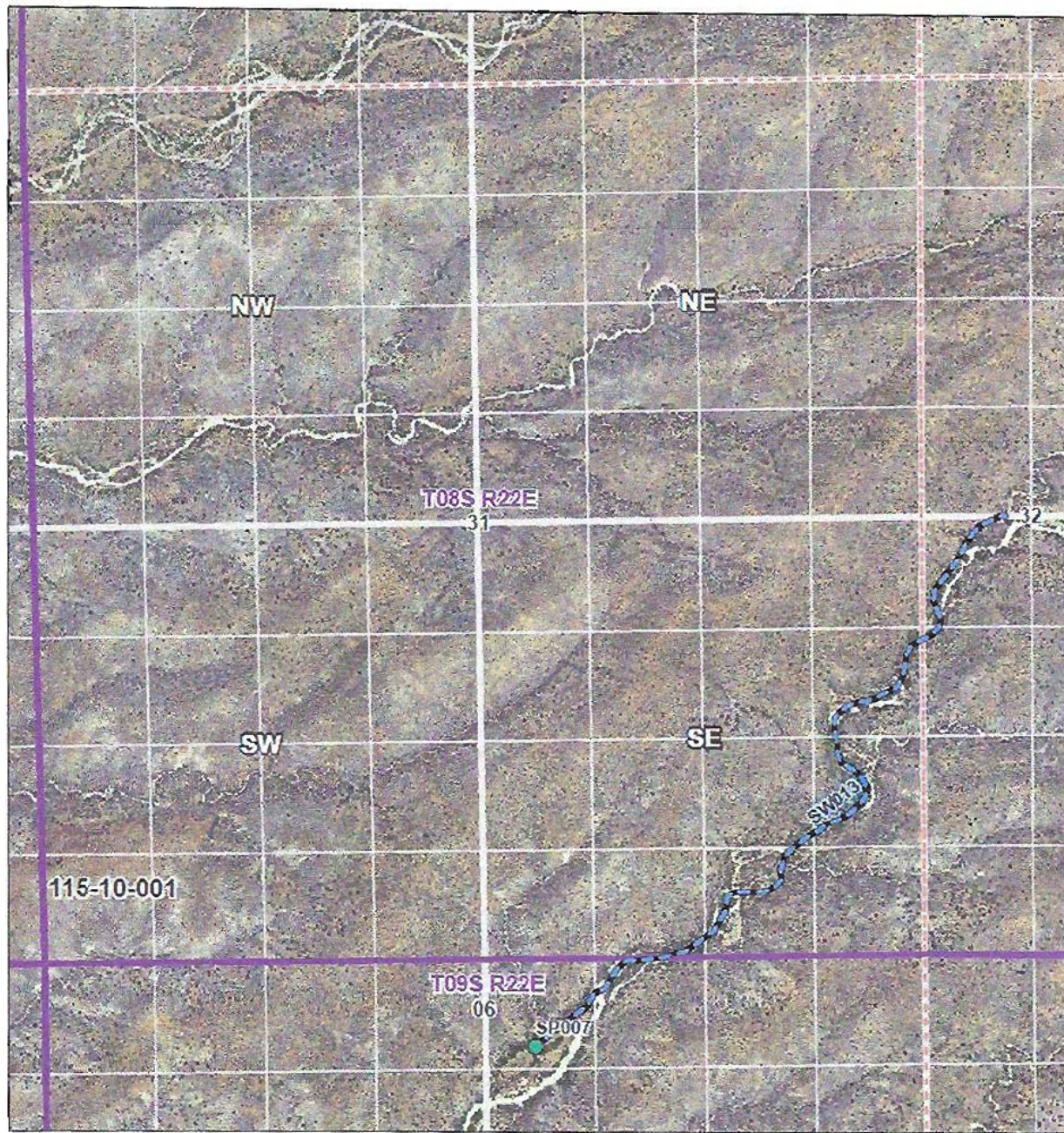
Data sources include: Land ownership acquired April 2019 from the Arizona State Land Department; NAD 2019.

**Proposed Abstract of Water Right  
San Pedro Watershed**

<b>1. Proposed Water Right No:</b>	115-10-001-SW013
<b>2. Owner of Water Right:</b>	State of Arizona - Arizona State Land Department*
<b>3. Landowner:</b>	State of Arizona - Arizona State Land Department
<b>4. Statement of Claimant No.:</b>	39-7128
<b>5. Statement of Claimant Name:</b>	State of Arizona - Arizona State Land Department
<b>6. Lessee or Permittee:</b>	Bonita Cattle LLC
<b>7. Basis of Right:</b>	36-5131
<b>8. Beneficial Use:</b>	Stockwatering and wildlife
<b>9. Priority Date:</b>	December 31, 1884
<b>10. Quantity:</b>	Reasonable use
<b>11. Place of Use:</b>	E2SE Section 31 T8S R22E and NWSW Section 32 T8S R22E and NWNE Section 6 T9S R22E of the Gila and Salt River Base and Meridian (See attached map)
<b>12. Point of Diversion:</b>	NWNE Section 6 T8S R22E of the Gila and Salt River Base and Meridian (See attached map)
<b>13. Source of Water:</b>	Surface Water: K-H Canyon, tributary to Aravaipa Creek

\*Subject to Lessee's right to reimbursement, if any, for improvements.






Data sources include: Land ownership acquired April 2019 from the Arizona State Land Department; NADP 2019.

**Proposed Abstract of Water Right  
San Pedro Watershed**


<b>1. Proposed Water Right No:</b>	115-10-001-SW014
<b>2. Owner of Water Right:</b>	State of Arizona - Arizona State Land Department*
<b>3. Landowner:</b>	State of Arizona - Arizona State Land Department
<b>4. Statement of Claimant No.:</b>	39-7133
<b>5. Statement of Claimant Name:</b>	State of Arizona - Arizona State Land Department
<b>6. Lessee or Permittee:</b>	Bar Seven Cattle Co. LLC
<b>7. Basis of Right:</b>	36-5134
<b>8. Beneficial Use:</b>	Stockwatering and wildlife
<b>9. Priority Date:</b>	December 31, 1884
<b>10. Quantity:</b>	Reasonable use
<b>11. Place of Use:</b>	N2SE and NESW Section 17 T9S R21E of the Gila and Salt River Base and Meridian (See attached map)
<b>12. Point of Diversion:</b>	N2SE and NESW Section 17 T9S R21E of the Gila and Salt River Base and Meridian (See attached map)
<b>13. Source of Water:</b>	Surface Water (Paddy's River)
<b>14. Name of Facility:</b>	Surface Water: Cement Tank Gulch, tributary to Paddy's River

\*Subject to Lessee's right to reimbursement, if any, for improvements.






*In re ASLD - Anderson Development*  
 Contested Case W1-11-3429  
 Watershed File Report  
 115-10-001  
 Section 17 T09S R21E



ADWR November 2020

0 450 900 Feet



**Legend**

SP - Stockpond	Section
SW - Streamside	Q
WFR Boundary	QQQ
Township	Coronado NF

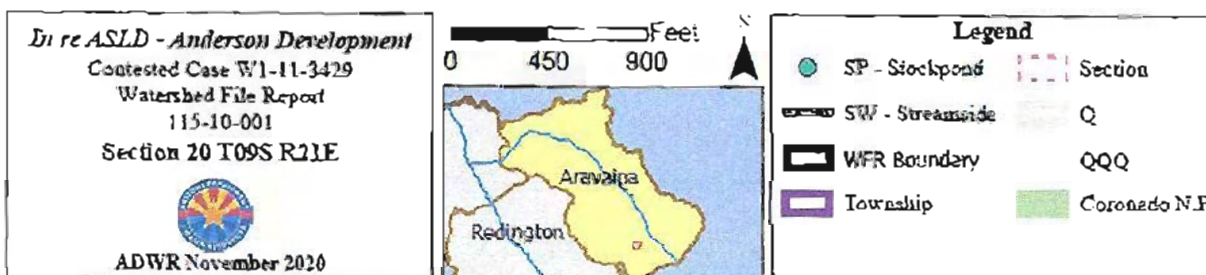
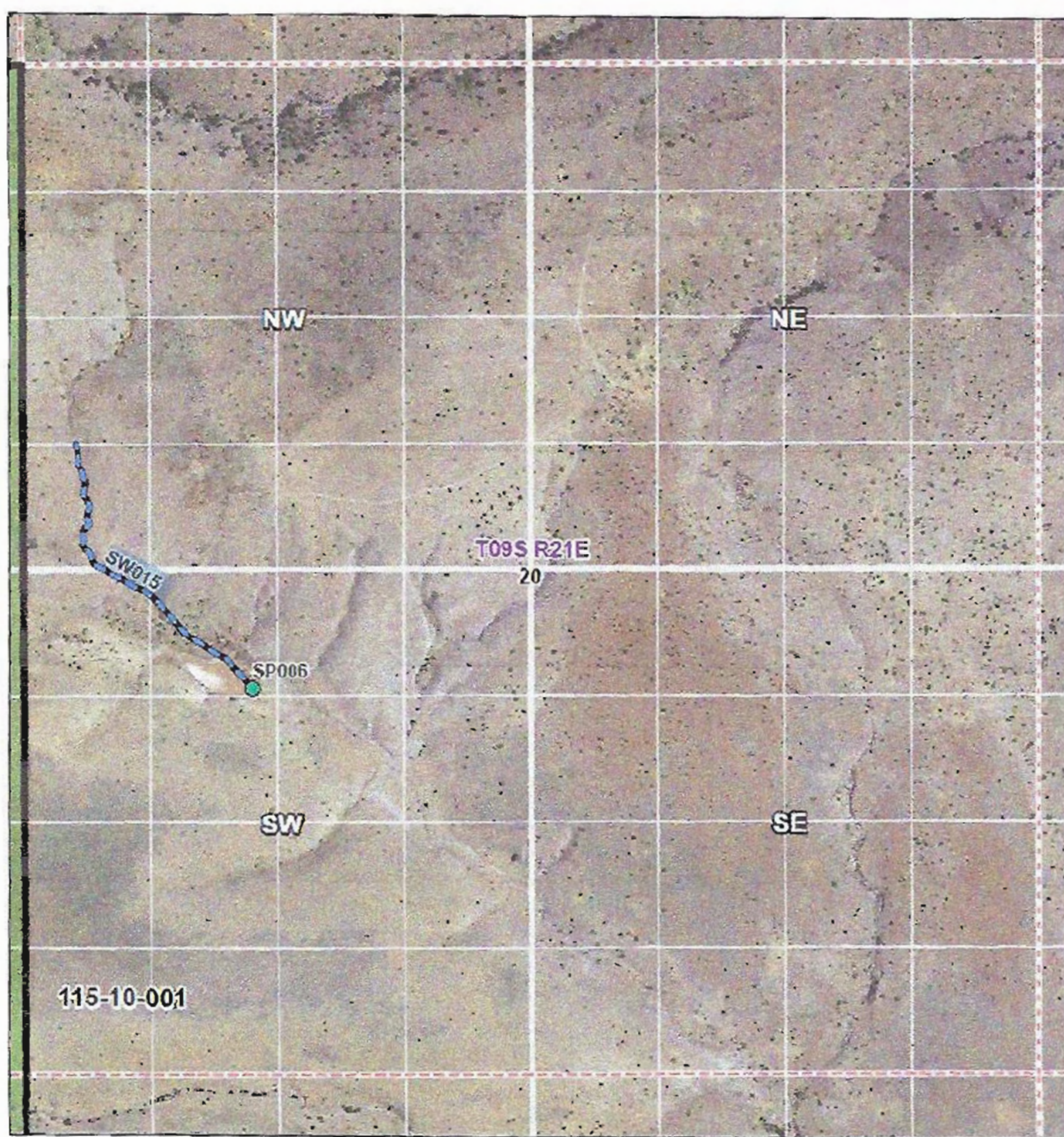
Data sources include: Land ownership acquired April 2019 from the Arizona State Land Department NAIP 2019.

**Proposed Abstract of Water Right  
San Pedro Watershed**

<b>1. Proposed Water Right No:</b>	I15-10-001-SW015
<b>2. Owner of Water Right:</b>	State of Arizona - Arizona State Land Department*
<b>3. Landowner:</b>	State of Arizona - Arizona State Land Department
<b>4. Statement of Claimant No.:</b>	39-7136
<b>5. Statement of Claimant Name:</b>	State of Arizona - Arizona State Land Department
<b>6. Lessee or Permittee:</b>	Bar Seven Cattle Co. LLC
<b>7. Basis of Right:</b>	36-5136
<b>8. Beneficial Use:</b>	Stockwatering and wildlife
<b>9. Priority Date:</b>	December 31, 1884
<b>10. Quantity:</b>	Reasonable use
<b>11. Place of Use:</b>	SWSWNW and NWSW Section 20 T9S R21E of the Gila and Salt River Base and Meridian (See attached map)
<b>12. Point of Diversion:</b>	SWSWNW and NWSW Section 20 T9S R21E of the Gila and Salt River Base and Meridian (See attached map)
<b>13. Source of Water:</b>	Surface Water: Purebred Draw, tributary to Aravaipa Creek

\*Subject to Lessee's right to reimbursement, if any, for improvements.





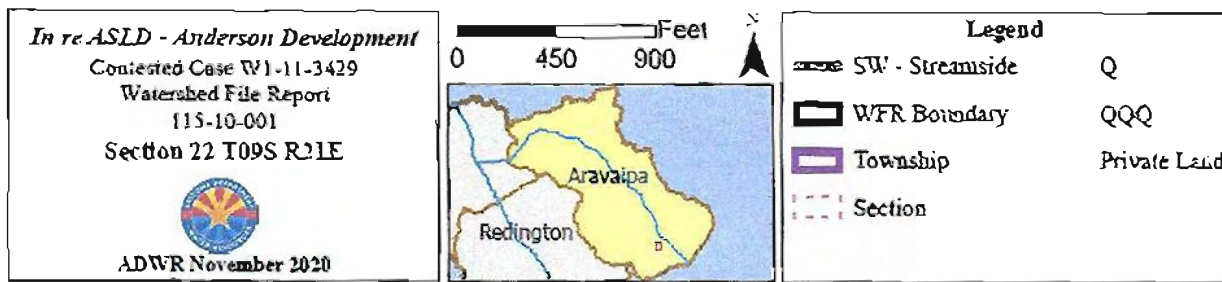
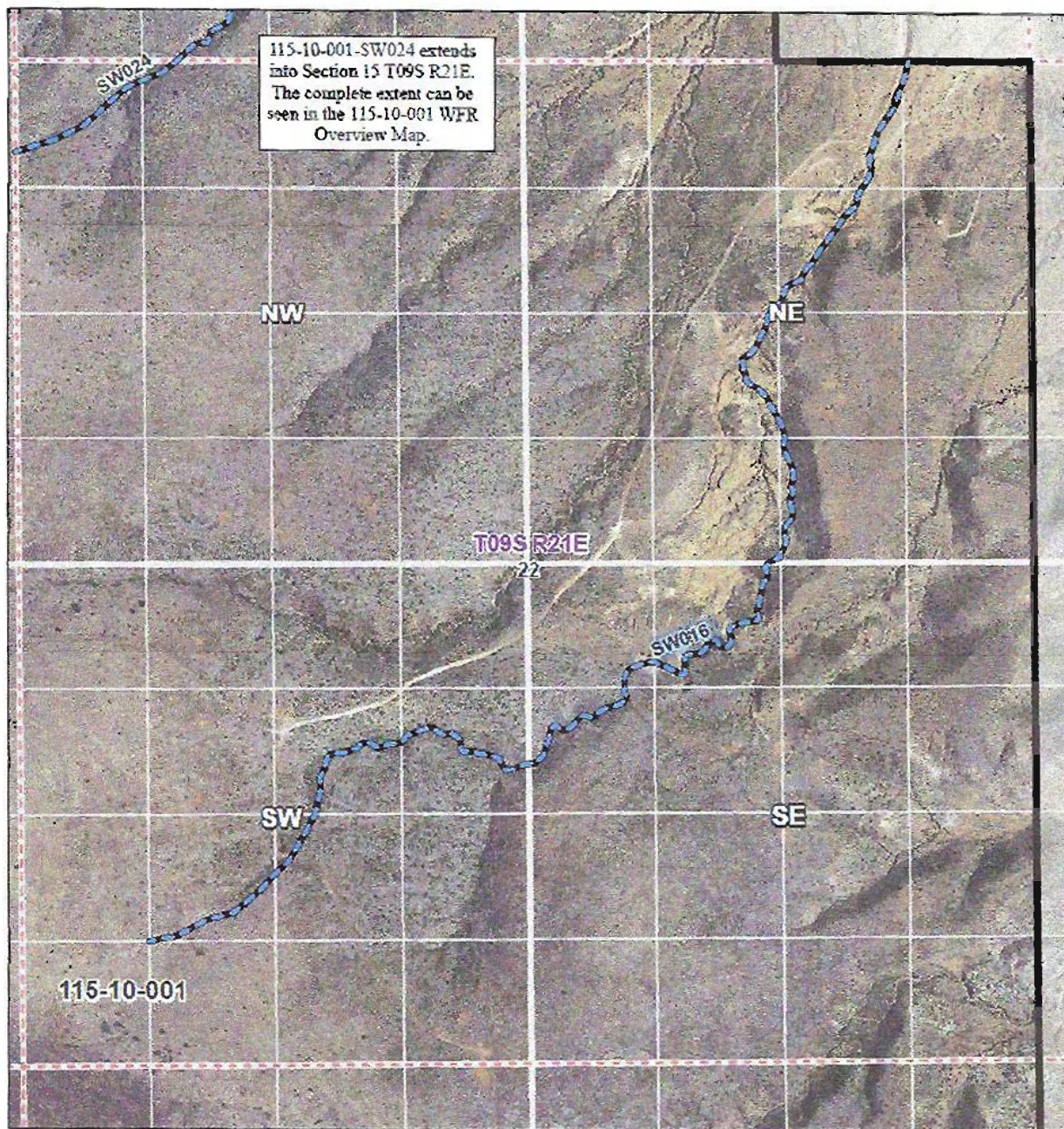
Data sources include: Land ownership acquired April 2019 from the Arizona State Land Department, NADP 2019.

**Proposed Abstract of Water Right  
San Pedro Watershed**

<b>1. Proposed Water Right No:</b>	115-10-001-SW016
<b>2. Owner of Water Right:</b>	State of Arizona - Arizona State Land Department*
<b>3. Landowner:</b>	State of Arizona - Arizona State Land Department
<b>4. Statement of Claimant No.:</b>	39-12024
<b>5. Statement of Claimant Name:</b>	State of Arizona - Arizona State Land Department
<b>6. Lessee or Permittee:</b>	Bar Seven Cattle Co. LLC
<b>7. Basis of Right:</b>	36-5374
<b>8. Beneficial Use:</b>	Stockwatering and wildlife
<b>9. Priority Date:</b>	December 31, 1884
<b>10. Quantity:</b>	Reasonable use
<b>11. Place of Use:</b>	S2SW and NESW and NWSE and S2NE and NENE Section 22 T9S R21E of the Gila and Salt River Base and Meridian (See attached map)
<b>12. Point of Diversion:</b>	S2SW and NESW and NWSE and S2NE and pNENE Section 22 T9S R21E of the Gila and Salt River Base and Meridian (See attached map)
<b>13. Source of Water:</b>	Surface Water: Housewell Draw, tributary to Aravaipa Creek

\*Subject to Lessee's right to reimbursement, if any, for improvements.



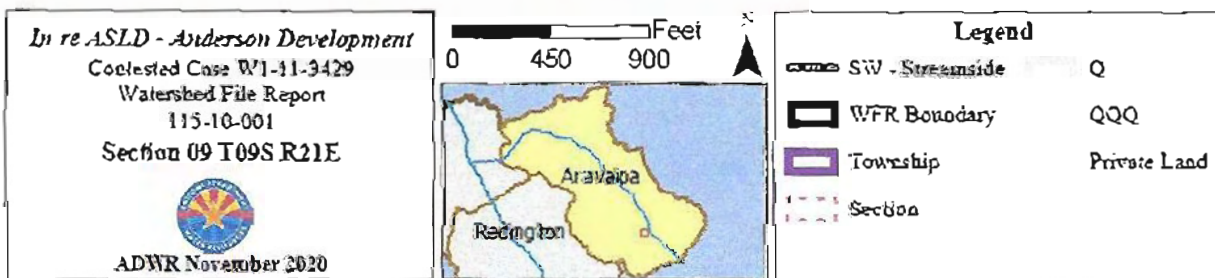
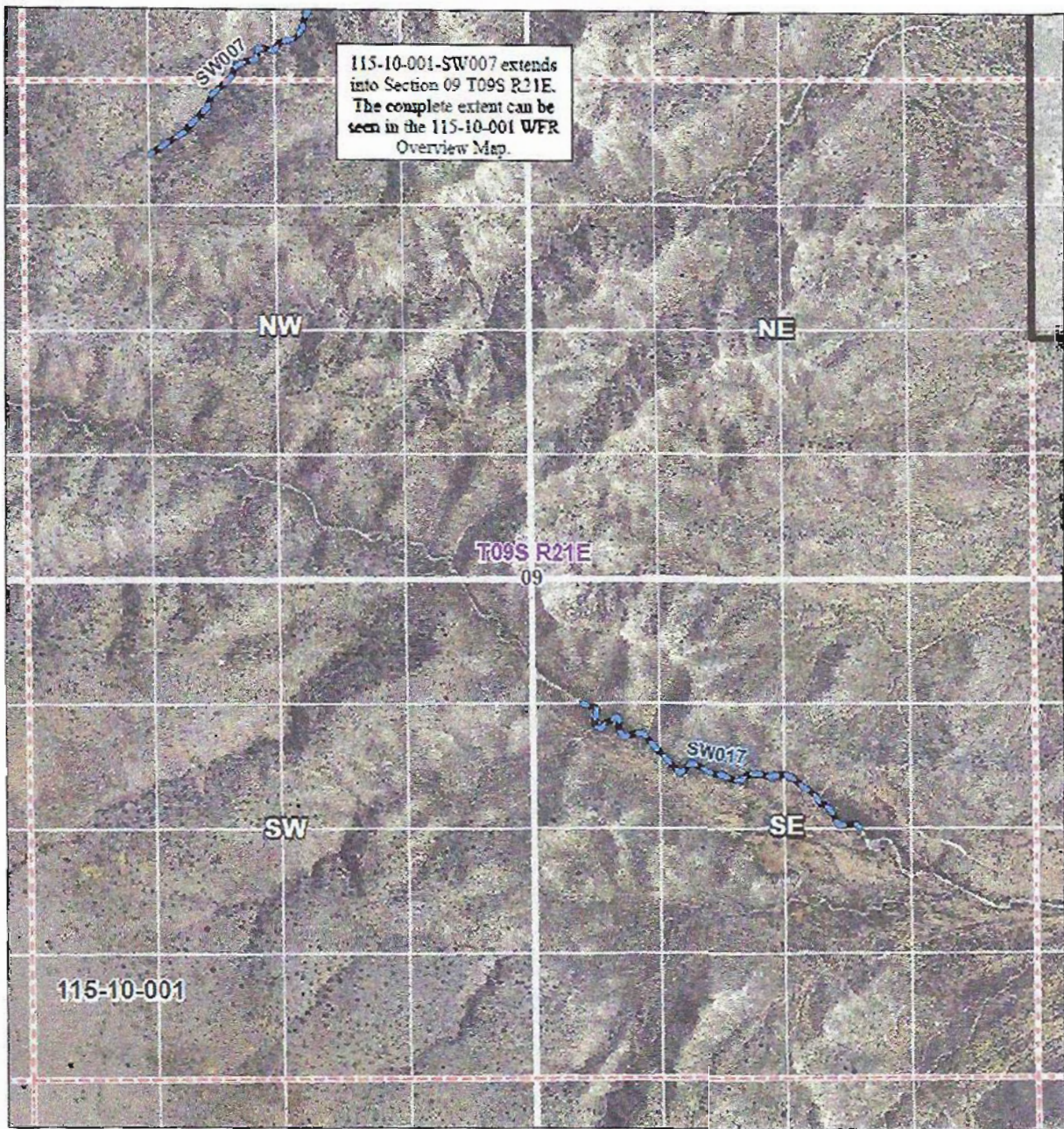


**Proposed Abstract of Water Right  
San Pedro Watershed**

<b>1. Proposed Water Right No:</b>	115-10-001-SW017
<b>2. Owner of Water Right:</b>	State of Arizona - Arizona State Land Department*
<b>3. Landowner:</b>	State of Arizona - Arizona State Land Department
<b>4. Statement of Claimant No.:</b>	39-12025
<b>5. Statement of Claimant Name:</b>	State of Arizona - Arizona State Land Department
<b>6. Lessee or Permittee:</b>	Bar Seven Cattle Co., LLC
<b>7. Basis of Right:</b>	36-5375
<b>8. Beneficial Use:</b>	Stockwatering and wildlife
<b>9. Priority Date:</b>	December 31, 1884
<b>10. Quantity:</b>	Reasonable use
<b>11. Place of Use:</b>	NESE and NWSE Section 9 T9S R21E of the Gila and Salt River Base and Meridian (See attached map)
<b>12. Point of Diversion:</b>	NESE and NWSE Section 9 T9S R21E of the Gila and Salt River Base and Meridian (See attached map)
<b>13. Source of Water:</b>	Surface Water: Apple Tree Draw, tributary to Aravaipa Creek

\*Subject to Lessee's right to reimbursement, if any, for improvements.





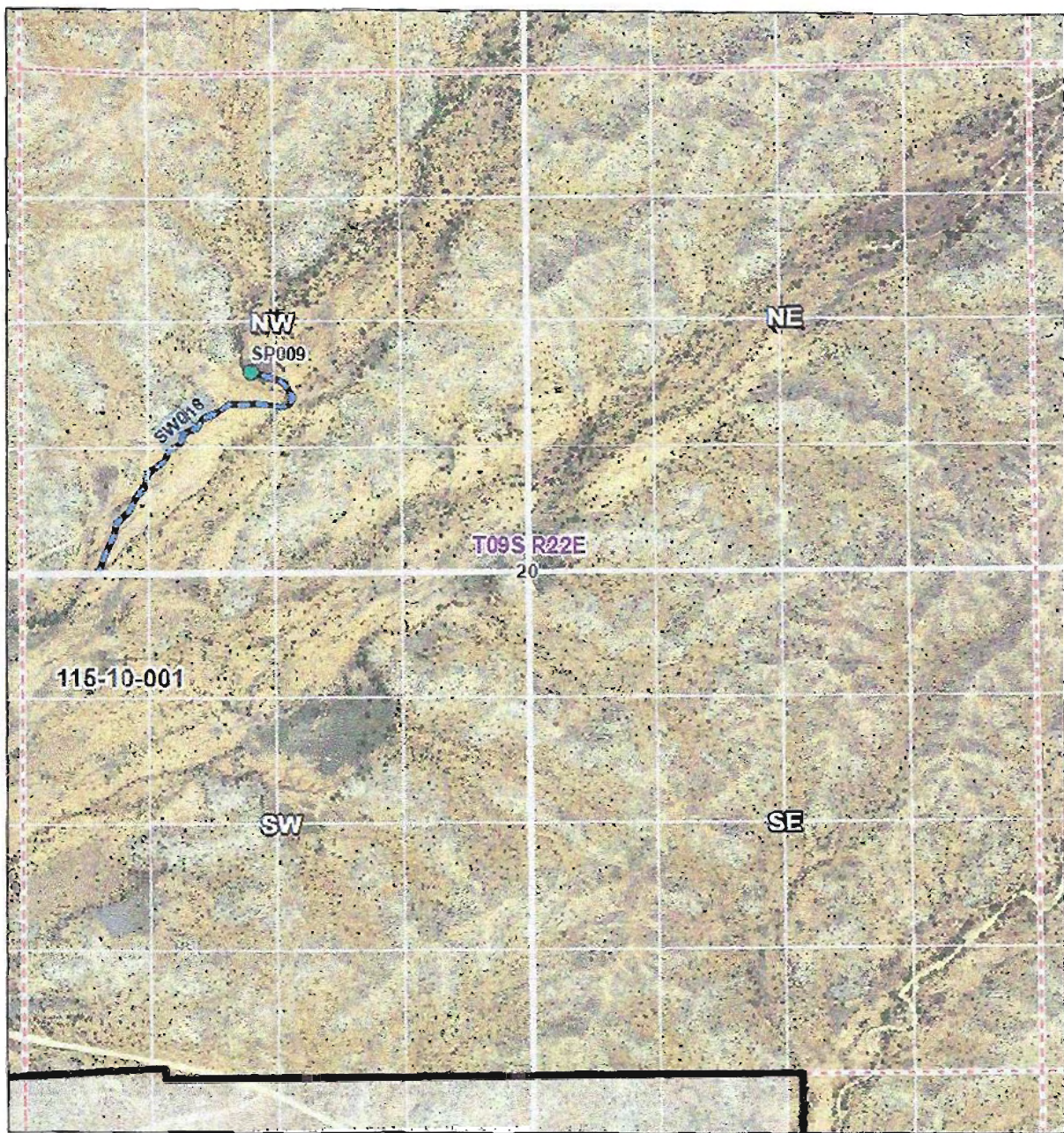
Data sources include: Land ownership required April 2019 from the Arizona State Land Department. NAIP 2019.

**Proposed Abstract of Water Right  
San Pedro Watershed**


<b>1. Proposed Water Right No:</b>	115-10-001-SW018
<b>2. Owner of Water Right:</b>	State of Arizona - Arizona State Land Department*
<b>3. Landowner:</b>	State of Arizona - Arizona State Land Department
<b>4. Statement of Claimant No.:</b>	39-12031
<b>5. Statement of Claimant Name:</b>	State of Arizona - Arizona State Land Department
<b>6. Lessee or Permittee:</b>	Bonita Cattle LLC
<b>7. Basis of Right:</b>	36-5380
<b>8. Beneficial Use:</b>	Stockwatering and wildlife
<b>9. Priority Date:</b>	December 31, 1884
<b>10. Quantity:</b>	Reasonable use
<b>11. Place of Use:</b>	SWNW Section 20 T9S R22E of the Gila and Salt River Base and Meridian (See attached map)
<b>12. Point of Diversion:</b>	SWNW Section 20 T9S R22E of the Gila and Salt River Base and Meridian (See attached map)
<b>13. Source of Water:</b>	Surface Water: Westwell Draw, tributary to Aravaipa Creek

\*Subject to Lessee's right to reimbursement, if any, for improvements.






*In re ASLD - Anderson Development*  
 Contested Case W1-11-3429  
 Watershed File Report  
 115-10-001  
 Section 20 T09S R22E



ADWR November 2010

0 450 900 Feet



**Legend**

SP - Stockpond	Section
SW - Streamside	Q
WFR Boundary	QQQ
Township	Private Land

Data sources include: Land ownership acquired April 2019 from the Arizona State Land Department. NAIP 2019.

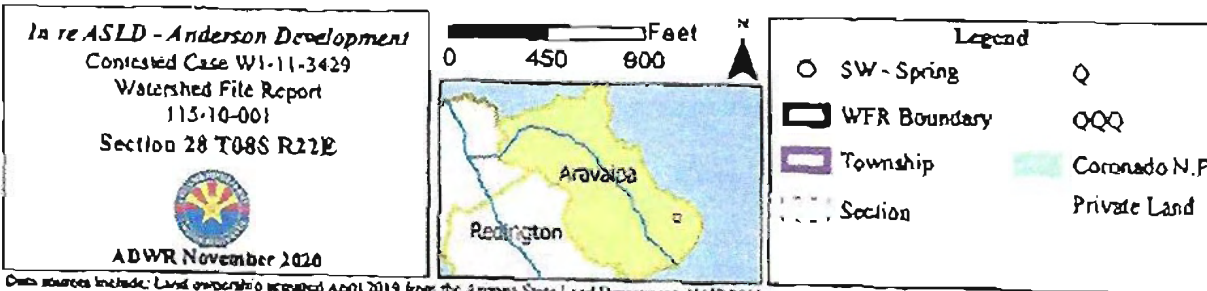

**Proposed Abstract of Water Right  
San Pedro Watershed**

<b>1. Proposed Water Right No:</b>	115-10-001-SW020
<b>2. Owner of Water Right:</b>	State of Arizona - Arizona State Land Department*
<b>3. Landowner:</b>	State of Arizona - Arizona State Land Department
<b>4. Statement of Claimant No.:</b>	39-13214
<b>5. Statement of Claimant Name:</b>	State of Arizona - Arizona State Land Department
<b>6. Lessee or Permittee:</b>	Bonita Cattle LLC
<b>7. Basis of Right:</b>	36-5455
<b>8. Beneficial Use:</b>	Stockwatering and wildlife
<b>9. Priority Date:</b>	December 31, 1884
<b>10. Quantity:</b>	Reasonable use
<b>11. Place of Use:</b>	SENE SW Section 28 T8S R22E of the Gila and Salt River Base and Meridian (See attached map)
<b>12. Point of Diversion:</b>	SENE SW Section 28 T8S R22E of the Gila and Salt River Base and Meridian (See attached map)
<b>13. Source of Water:</b>	Surface Water: Ruins Spring, tributary to K-H Canyon Wash

\*Subject to Lessee's right to reimbursement, if any, for improvements.



# Proposed Abstract of Water Right San Pedro Watershed



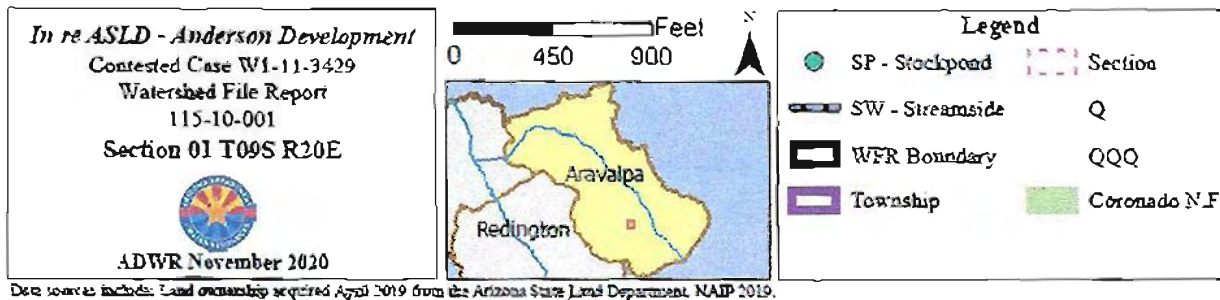
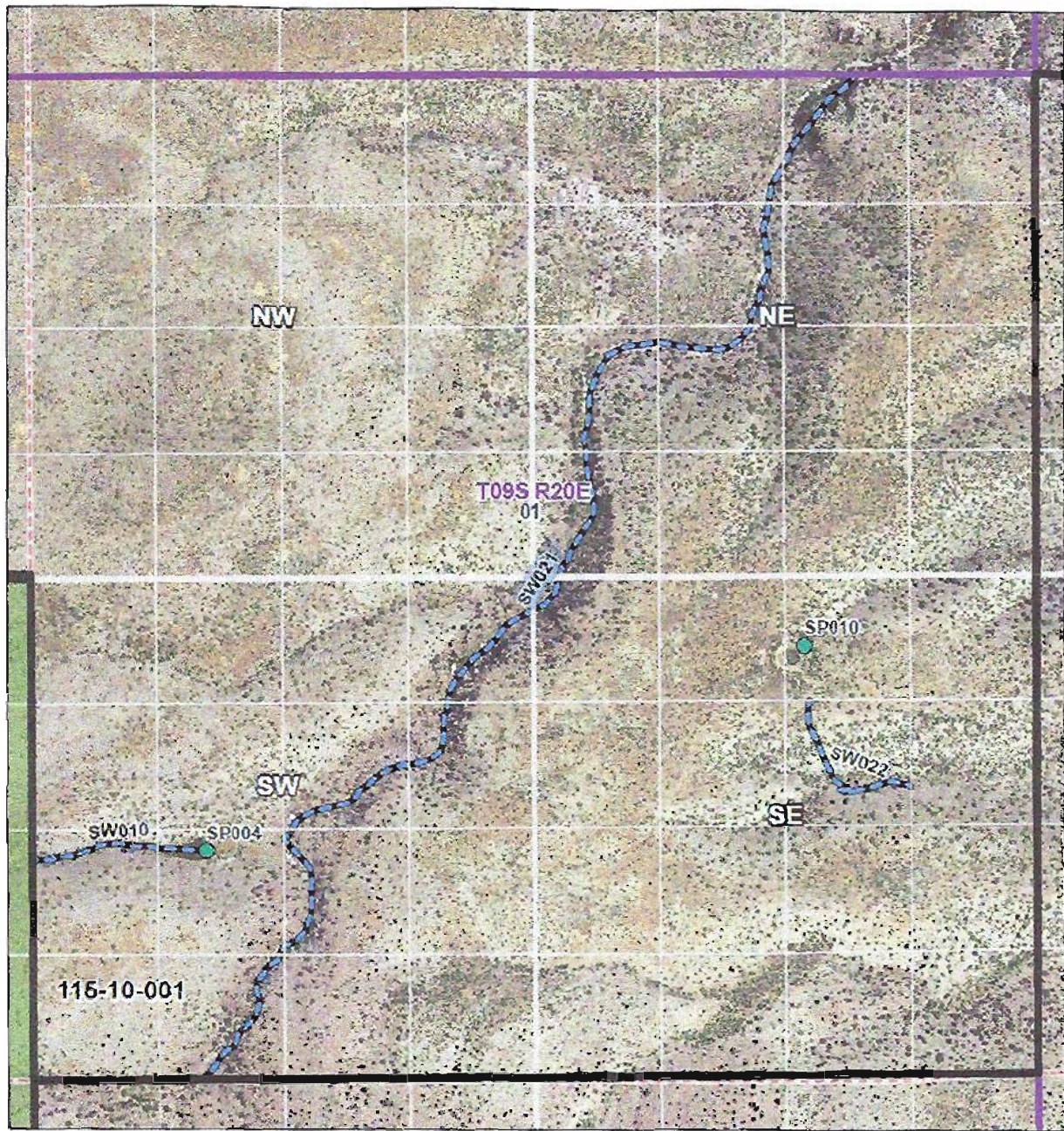
Data sources include: Land ownership acquired April 2019 from the Arizona State Land Department. NAJP 2019

**Proposed Abstract of Water Right  
San Pedro Watershed**

<b>1. Proposed Water Right No:</b>	115-10-001-SW021
<b>2. Owner of Water Right:</b>	State of Arizona - Arizona State Land Department*
<b>3. Landowner:</b>	State of Arizona - Arizona State Land Department
<b>4. Statement of Claimant No.:</b>	39-13225
<b>5. Statement of Claimant Name:</b>	State of Arizona - Arizona State Land Department
<b>6. Lessee or Permittee:</b>	Bar Seven Cattle Co. LLC
<b>7. Basis of Right:</b>	36-5464
<b>8. Beneficial Use:</b>	Stockwatering and wildlife
<b>9. Priority Date:</b>	December 31, 1884
<b>10. Quantity:</b>	Reasonable use
<b>11. Place of Use:</b>	SWSW and SESW and NESW and NWSE and SWNE and NWNE and NENE Section 1 T9S R20E of the Gila and Salt River Base and Meridian (See attached map)
<b>12. Point of Diversion:</b>	SWSW and SESW and NESW and NWSE and SWNE and NWNE and NENE Section 1 T9S R20E of the Gila and Salt River Base and Meridian (See attached map)
<b>13. Source of Water:</b>	Surface Water: Deer Creek, tributary to Aravaipa Creek

\*Subject to Lessee's right to reimbursement, if any, for improvements.





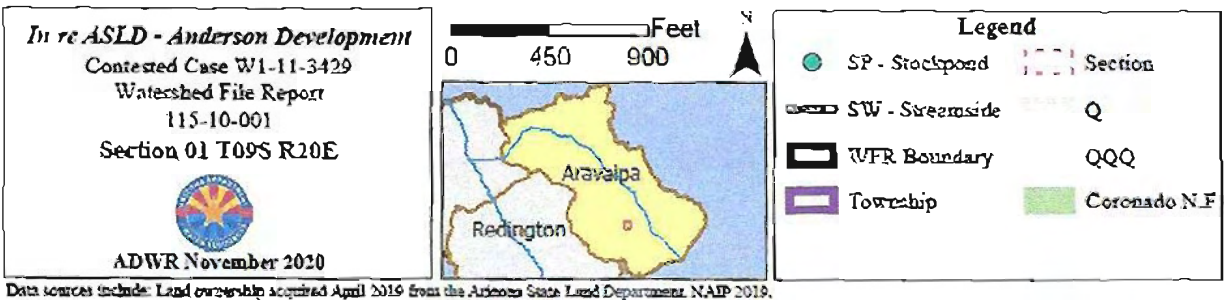
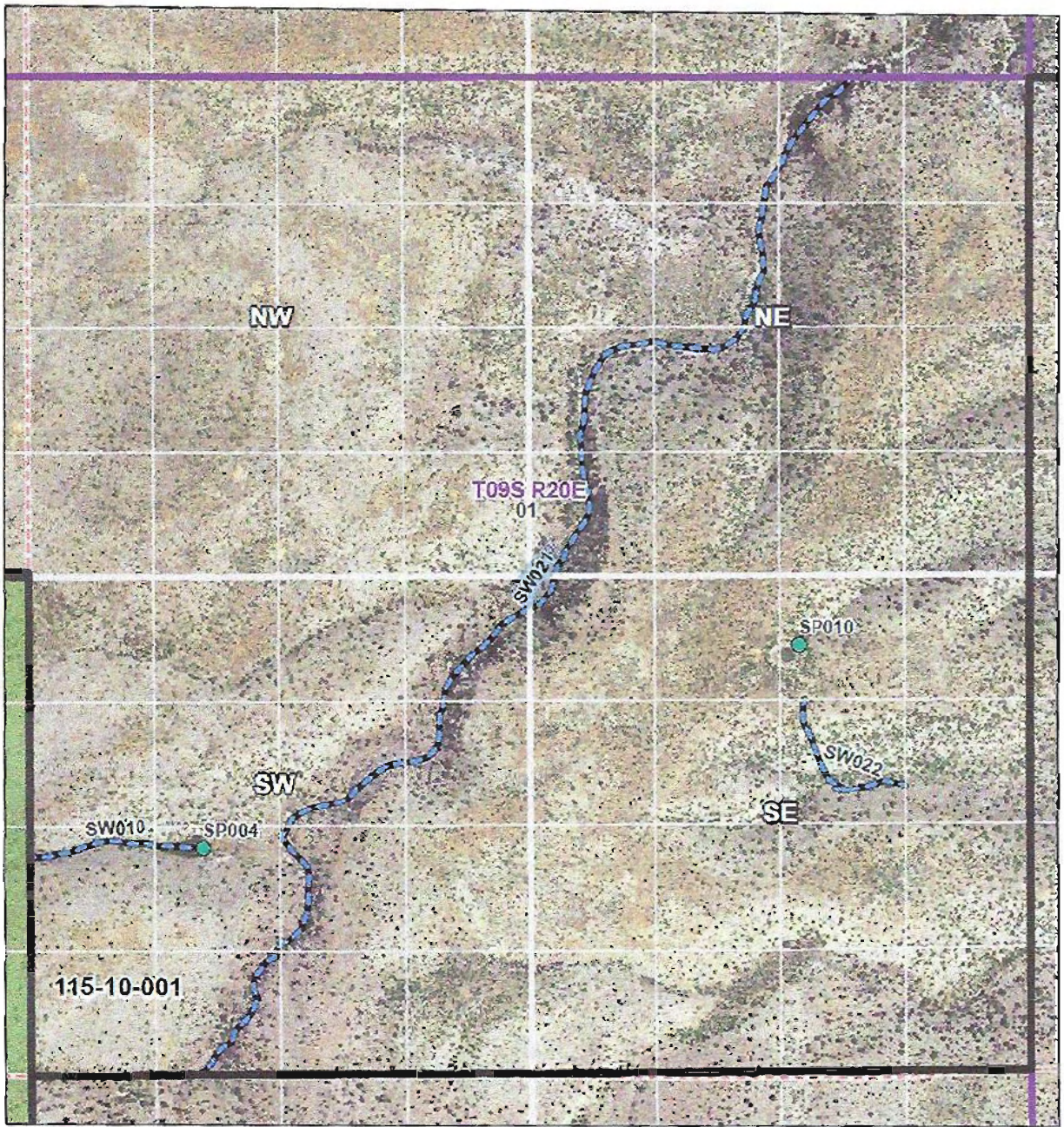
Data sources include: Land ownership acquired April 2019 from the Arizona State Land Department, NAIP 2019.

**Proposed Abstract of Water Right  
San Pedro Watershed**

<b>1. Proposed Water Right No:</b>	115-10-001-SW022
<b>2. Owner of Water Right:</b>	State of Arizona - Arizona State Land Department*
<b>3. Landowner:</b>	State of Arizona - Arizona State Land Department
<b>4. Statement of Claimant No.:</b>	39-13226
<b>5. Statement of Claimant Name:</b>	State of Arizona - Arizona State Land Department
<b>6. Lessee or Permittee:</b>	Bar Seven Cattle Co. LLC
<b>7. Basis of Right:</b>	36-5465
<b>8. Beneficial Use:</b>	Stockwatering and wildlife
<b>9. Priority Date:</b>	December 31, 1884
<b>10. Quantity:</b>	Reasonable use
<b>11. Place of Use:</b>	NESE Section 1 T9S R20E of the Gila and Salt River Base and Meridian (See attached map)
<b>12. Point of Diversion:</b>	NESE Section 1 T9S R20E of the Gila and Salt River Base and Meridian (See attached map)
<b>13. Source of Water:</b>	Surface Water: Middle Draw, tributary to Aravaipa Creek

\*Subject to Lessee's right to reimbursement, if any, for improvements.



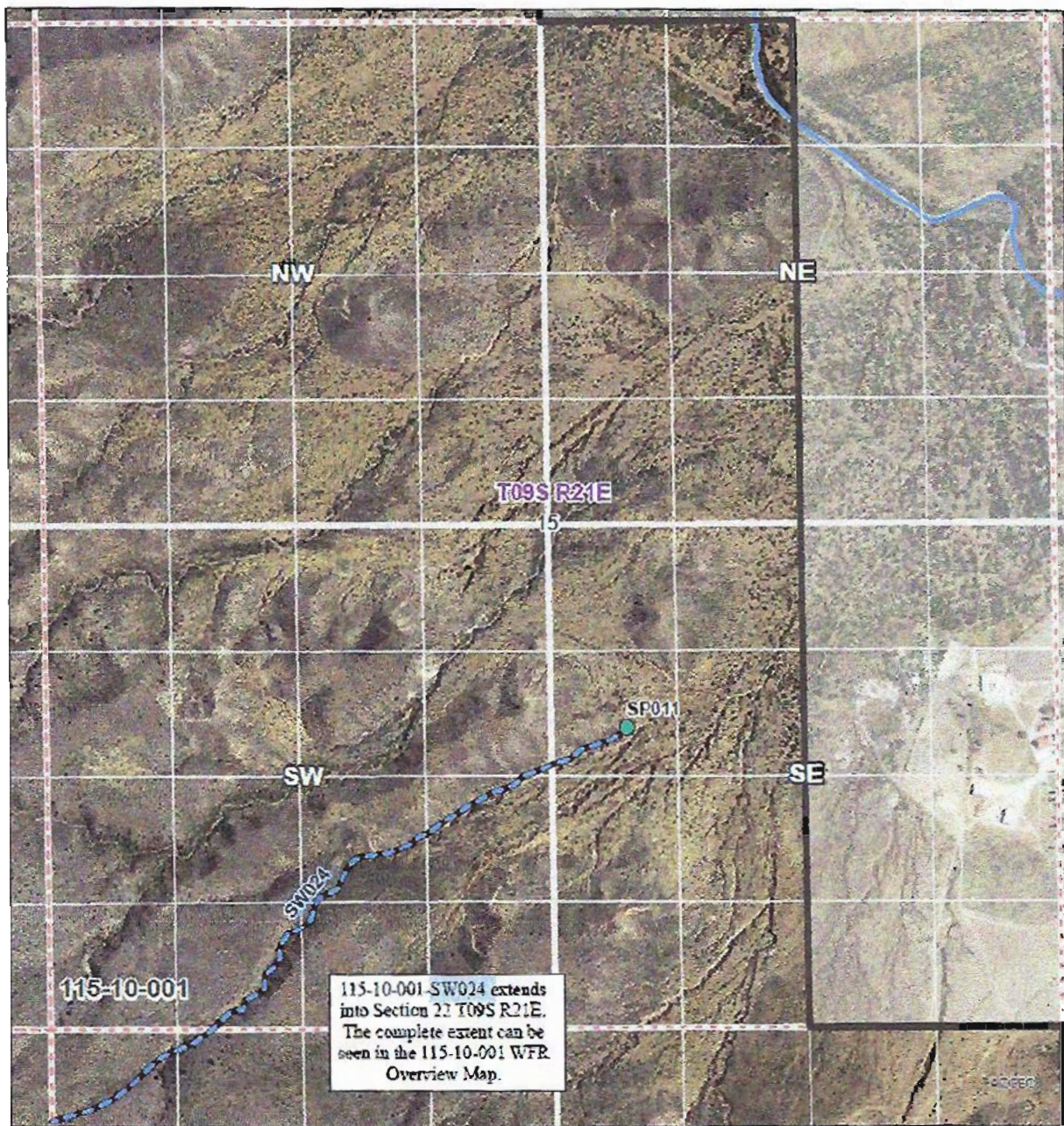


**Proposed Abstract of Water Right  
San Pedro Watershed**

<b>1. Proposed Water Right No:</b>	115-10-001-SW024
<b>2. Owner of Water Right:</b>	State of Arizona - Arizona State Land Department*
<b>3. Landowner:</b>	State of Arizona - Arizona State Land Department
<b>4. Statement of Claimant No.:</b>	39-13243
<b>5. Statement of Claimant Name:</b>	State of Arizona - Arizona State Land Department
<b>6. Lessee or Permittee:</b>	Bar Seven Cattle Co. LLC
<b>7. Basis of Right:</b>	36-5480
<b>8. Beneficial Use:</b>	Stockwatering and wildlife
<b>9. Priority Date:</b>	December 31, 1884
<b>10. Quantity:</b>	Reasonable use
<b>11. Place of Use:</b>	NWNW Section 22 T9S R21E and S2SW and NWSE Section 15 T9S R21E of the Gila and Salt River Base and Meridian (See attached map)
<b>12. Point of Diversion:</b>	NWNW Section 22 T9S R21E and S2SW and NWSE Section 15 T9S R21E of the Gila and Salt River Base and Meridian (See attached map)
<b>13. Source of Water:</b>	Surface Water: House Draw, tributary to Aravaipa Creek

\*Subject to Lessee's right to reimbursement, if any, for improvements.





*In re ASLD - Anderson Development*  
 Contested Case W1-11-3429  
 Watershed File Report  
 115-10-001  
 Section 15 T09S R21E



ADWR November 2020

0 450 900 Feet

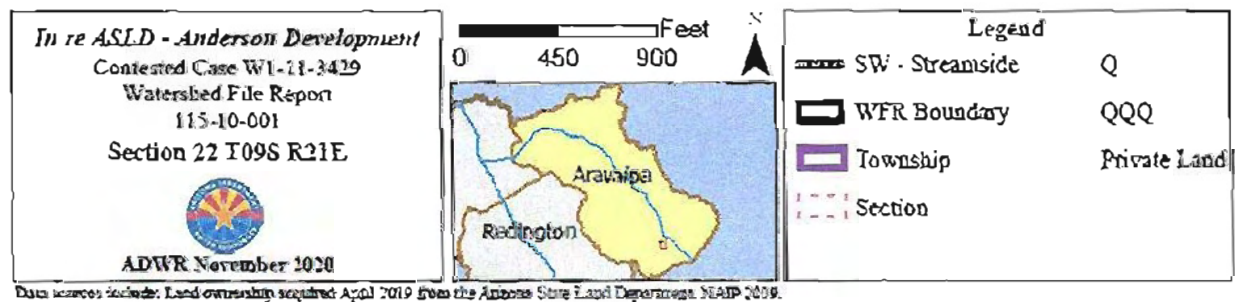
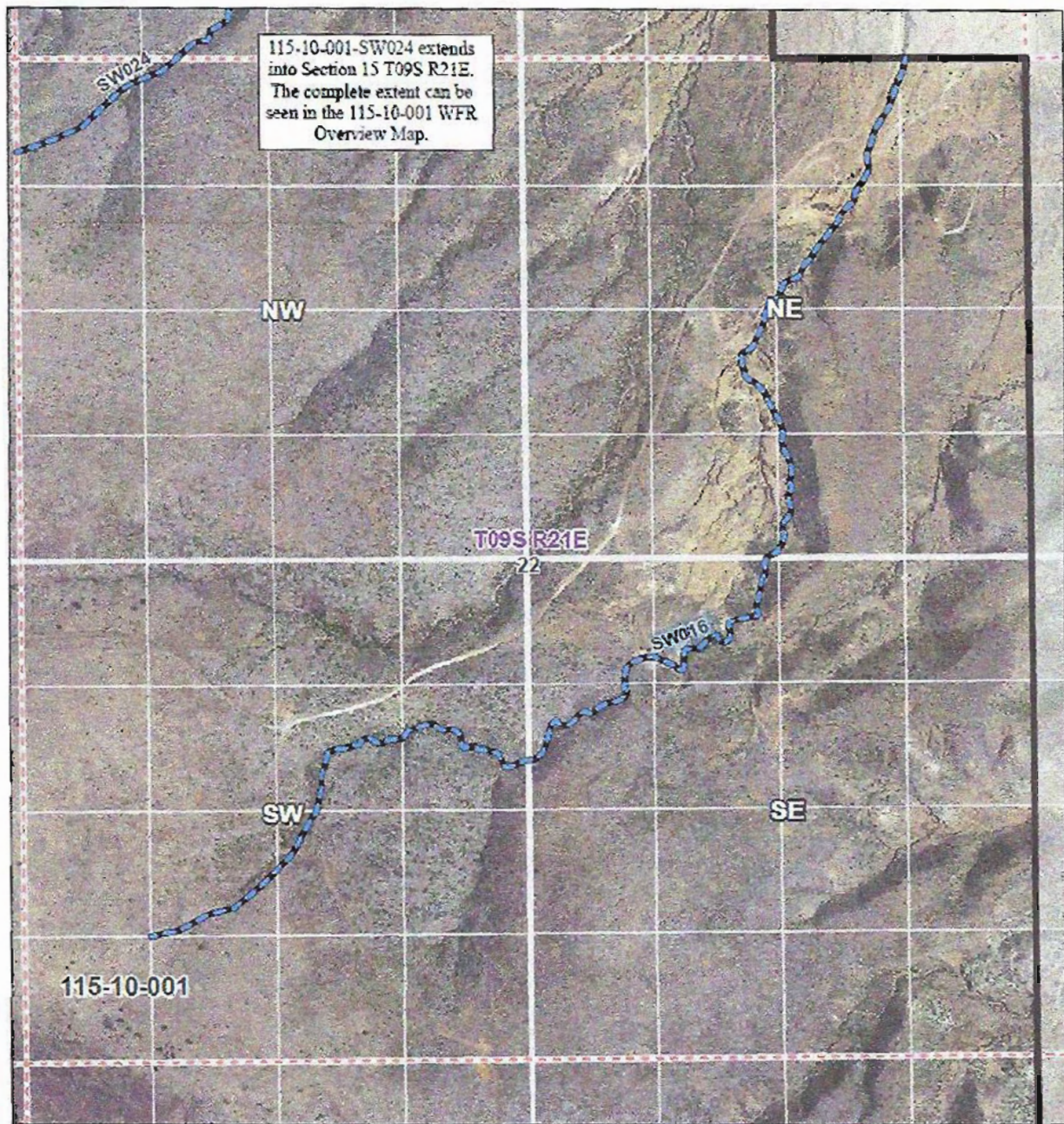


Legend

- SP - Stockpond
- SW - Streamside
- Township
- Section
- Q
- QQQ
- Aravaipa Creek
- Private Land

Data sources include: Land ownership acquired April 2019 from the Arizona State Land Department, NAIP 2019.



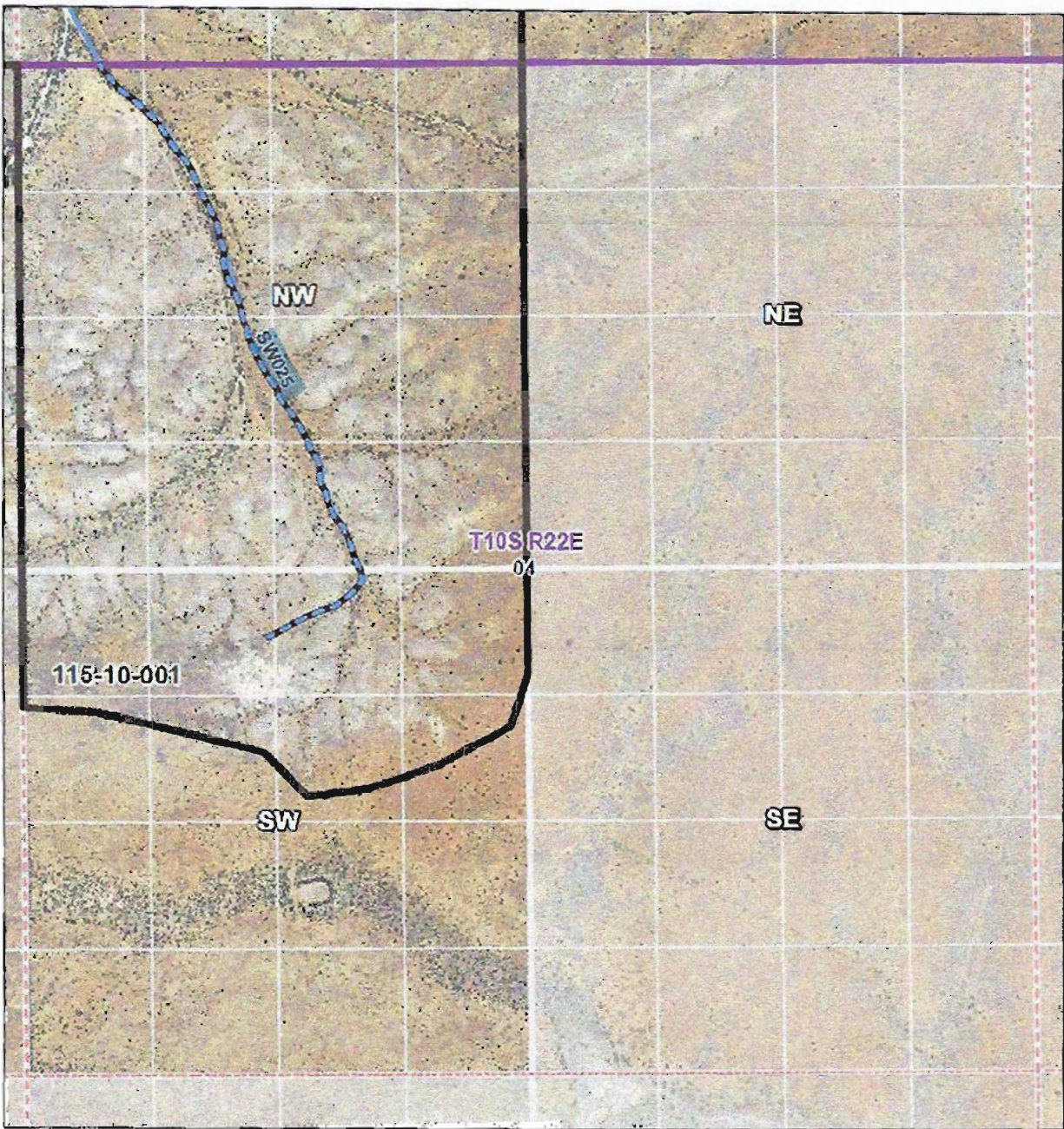





**Proposed Abstract of Water Right  
San Pedro Watershed**

<b>1. Proposed Water Right No:</b>	115-10-001-SW025
<b>2. Owner of Water Right:</b>	State of Arizona - Arizona State Land Department*
<b>3. Landowner:</b>	State of Arizona - Arizona State Land Department
<b>4. Statement of Claimant No.:</b>	39-13253
<b>5. Statement of Claimant Name:</b>	State of Arizona - Arizona State Land Department
<b>6. Lessee or Permittee:</b>	Bar Seven Cattle Co. LLC
<b>7. Basis of Right:</b>	36-5493
<b>8. Beneficial Use:</b>	Stockwatering and wildlife
<b>9. Priority Date:</b>	December 31, 1884
<b>10. Quantity:</b>	Reasonable use
<b>11. Place of Use:</b>	W2NW and SENW and N2SW Section 4 T10S R22E of the Gila and Salt River Base and Meridian (See attached map)
<b>12. Point of Diversion:</b>	W2NW and SENW and N2SW Section 4 T10S R22E of the Gila and Salt River Base and Meridian (See attached map)
<b>13. Source of Water:</b>	Surface Water (Aravaipa Creek)

\*Subject to Lessee's right to reimbursement, if any, for improvements.




**In re ASLD - Anderson Development**  
 Contested Case WI-11-3439  
 Watershed File Report  
 115-10-001  
 Section 04 T10S R22E



ADWR November 2020

0 450 900 Feet



**Legend**

SW - Streamside	Q
WFR Boundary	QQQ
Township	Private Land
Section	Aravaipa Creek

Data sources include: Land ownership acquired April 2019 from the Arizona State Land Department, MAAP 2019.