

1
2
3
4
5
6 IN THE SUPERIOR COURT OF THE STATE OF ARIZONA
7 IN AND FOR THE COUNTY OF MARICOPA
8

9 IN RE THE GENERAL ADJUDICATION OF
10 ALL RIGHTS TO USE WATER IN THE
11 GILA RIVER SYSTEM AND SOURCE
12
13
14
15
16
17

W-1 (Salt)
W-2 (Verde)
W-3 (Upper Gila)
W-4 (San Pedro)
Consolidated

Contested Case No. W1-11-3329

ORDER APPROVING PROPOSED
WATER RIGHT ABSTRACTS FOR
UNITED STATES

18
19
20 CONTESTED CASE NAME: *In re BLM-Nature Conservancy Leased Land*

21 HSR INVOLVED: San Pedro River Watershed Hydrographic Survey Report.

22 DESCRIPTIVE SUMMARY: The Special Master approves abstracts for proposed water rights.

23 NUMBER OF PAGES: 21

24 DATE OF FILING: November 12, 2019
25

26 By order dated April 9, 2019, abstracts were distributed to the parties for proposed
27 corrections. No proposed corrections have been filed.
28

1 **IT IS ORDERED** approving the nine proposed water right abstracts attached as
2 Appendix A which are as follows:

3 115-05-005-SP016

4 115-05-005-SW002

5 115-05-018-SW001

6 115-05-018-SW006

7 115-05-018-SW010


8 115-05-018-SW011

9 115-05-018-SW016

10 115-05-018-SW020

11 115-05-018-SW024

12
13
14
15 The abstracts will be included in a Catalog of Proposed Water Rights created pursuant
16 to §15 of the Rules for Proceeding before the Special Master.

17
18
19
20 

21 Susan Ward Harris
22 Special Master

23 The original of the foregoing was delivered to
24 the Clerk of the Maricopa County Superior
25 Court on November 12, 2019, for filing and
26 distributing a copy to all persons listed on the
Court approved mailing list for Contested Case
No. W1-11-3329.

27 

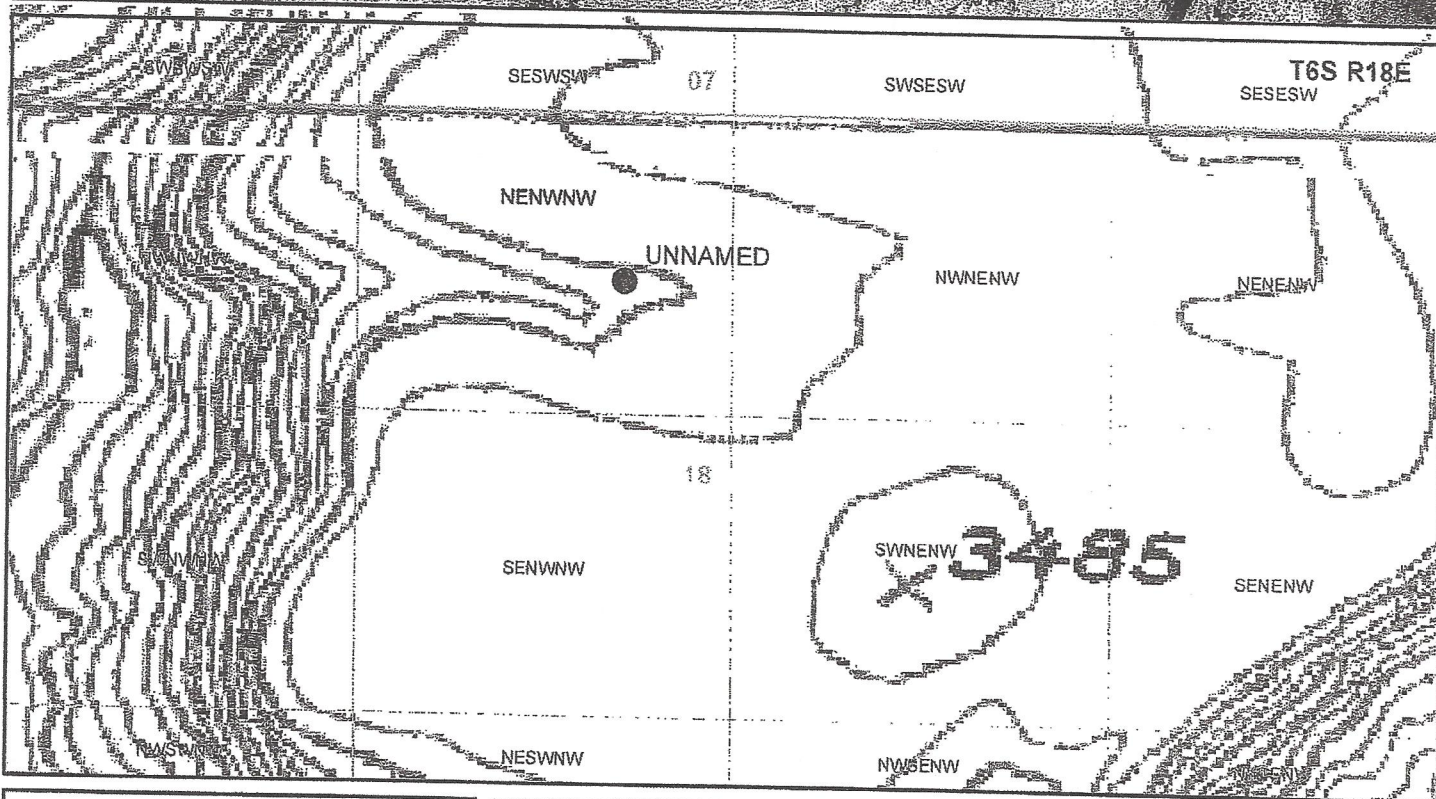
28 Barbara K. Brown

1
2
3
4
5
6
7
8
9
10
11
12
13
14
15
16
17
18
19
20
21
22
23
24
25
26
27
28

APPENDIX A

Abstract of Water Right
San Pedro Watershed

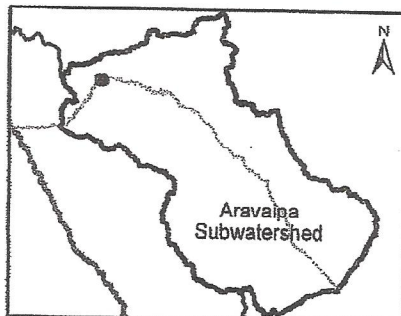
1. Proposed Water Right No:	115-05-005-SP016
2. Owner of Water Right:	United States
3. Landowner:	United States
4. Statement of Claimant No.(s):	39-13624
5. Statement of Claimant Name(s):	Bureau of Land Management
6. Lessee or Permittee:	The Nature Conservancy
7. Basis of Right:	33-87595
8. Beneficial Use	Stockpond
9. Priority Date	05/18/1982
10. Quantity:	4 ac-ft with continuous fill
11. Place of Use:	NENWNW 18 T6S R18E
12. Point of Diversion:	NENWNW 18 T6S R18E
13. Source of Water:	Aravaipa Creek
14. Name of Facility:	Unnamed



Legend

- Stockpond Location
- Townships
- Sections
- QQQ

0 200 400 800 Feet



*In Re BLM - Nature
Conservancy Leased Land,
Contested Case No. W1-11-3329
PWR 115-05-005-SP016*

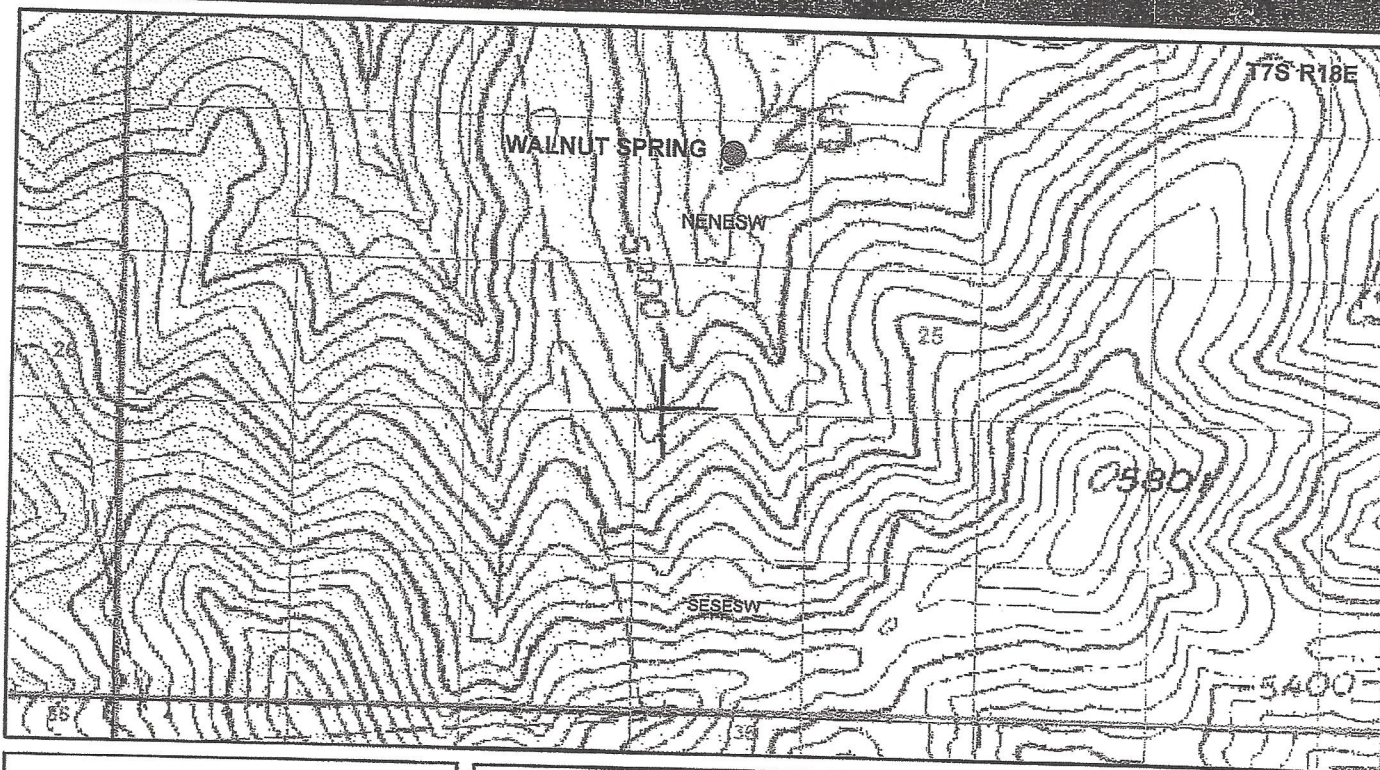



ADWR March 2019

Abstract of Water Right San Pedro Watershed

1. Proposed Water Right No:	115-05-005-SW002
2. Owner of Water Right:	United States
3. Landowner:	United States
4. Statement of Claimant No.(s):	39-2654 39-6942
5. Statement of Claimant Name(s):	Bureau of Land Management
6. Lessee or Permittee:	The Nature Conservancy
7. Basis of Right:	36-61125
8. Beneficial Use	Stock watering and wildlife
9. Priority Date	December 31, 1883 – see comments
10. Quantity:	Reasonable Use
11. Place of Use:	NENESW 25 T7S R18E
12. Point of Diversion:	NENESW 25 T7S R18E
13. Source of Water:	Walnut Spring

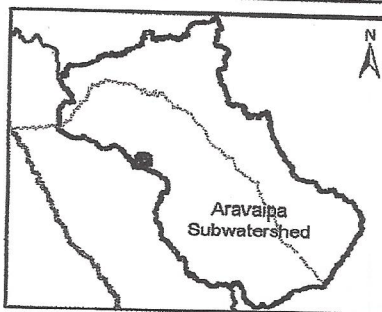
Comments: The WFR listed the priority date as 1919 presumably based on the original filing that beneficial use began prior to 6/12/1919. On March 17, 1978, E. G. Salazar filed Statement of Claim 36-61125 claiming "continuous beneficial use prior to 6/12/1919". On December 14, 1979, E.G. Salazar submitted a letter stating that he was amending the Statement of Claim to 1867. On September 25, 1996, BLM filed an amended Statement of Claim asserting a priority date of 12/31/1883.



Legend

- Spring Location
- Townships
- Sections
- QQQ

0 400 800 1,600 Feet



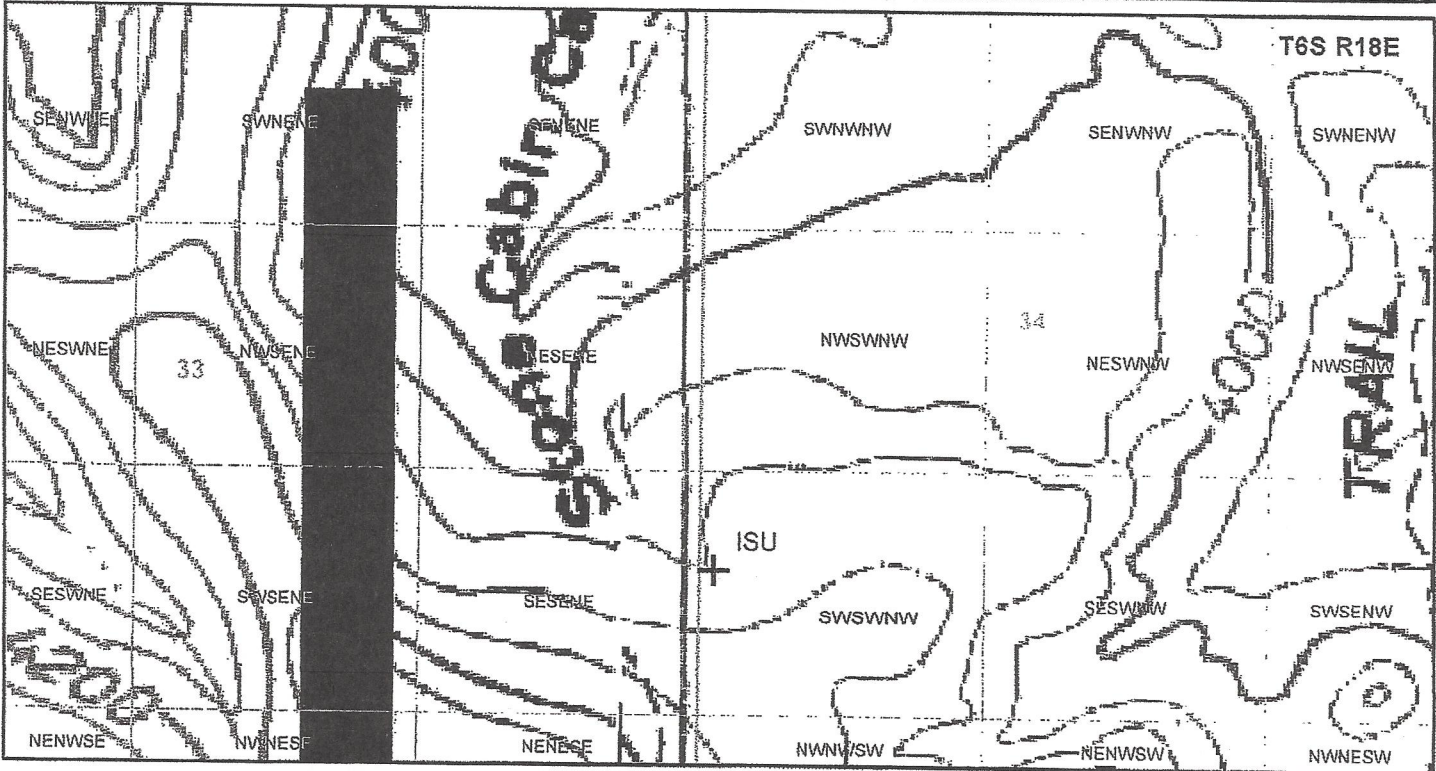
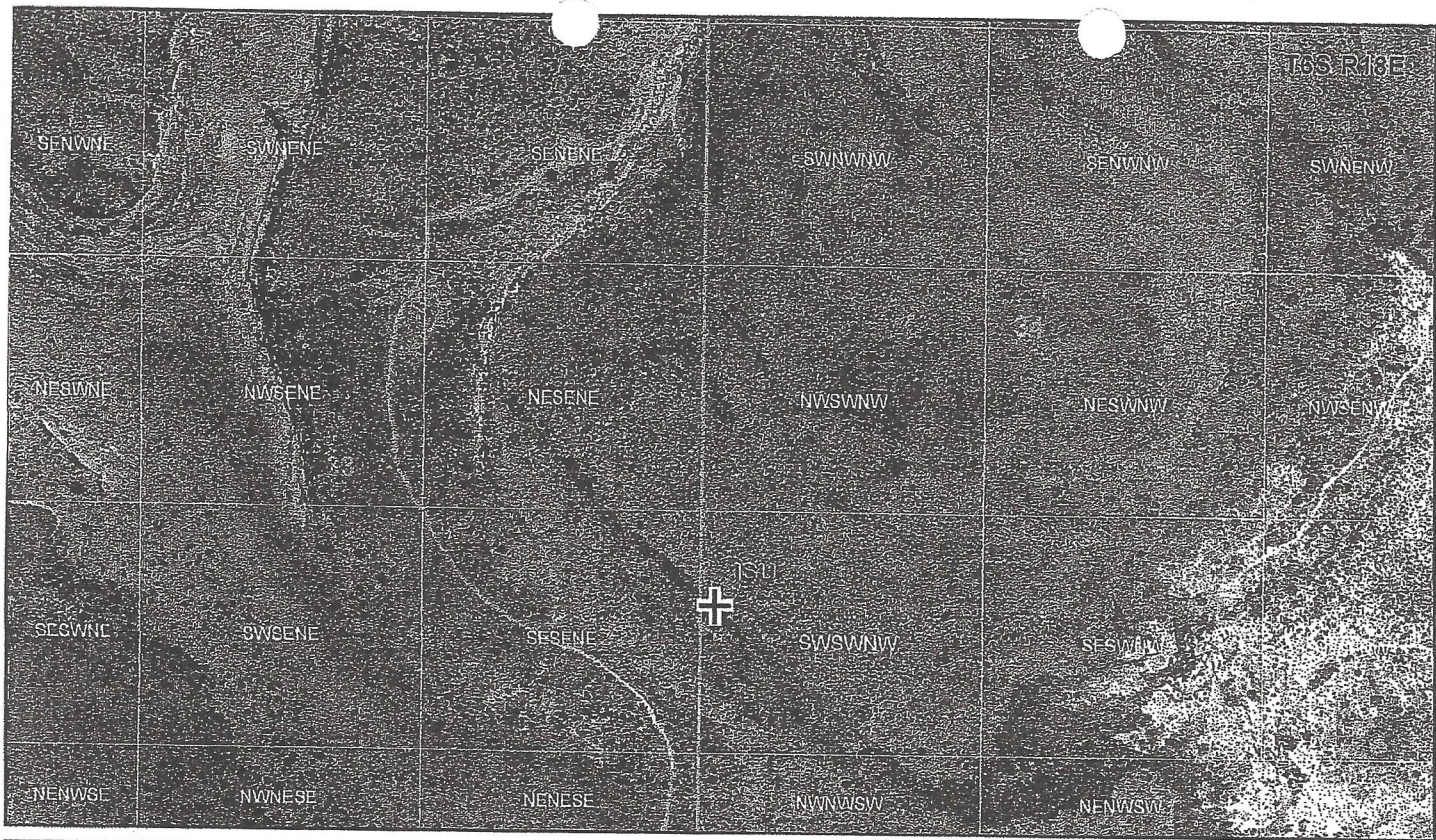
*In Re BLM - Nature
Conservancy Leased Land,
Contested Case No. W1-11-3329
PWR 115-05-005-SW002*



ADWR April 2019

Abstract of Water Right
San Pedro Watershed

1. Proposed Water Right No:	115-05-018-SW001
2. Owner of Water Right:	United States
3. Landowner:	United States
4. Statement of Claimant No.(s):	39-5479 39-5526 39-6876 39-6877 396878
5. Statement of Claimant Name(s):	Bureau of Land Management
6. Lessee or Permittee:	The Nature Conservancy
7. Basis of Right:	33-85308 36-37292 4A-712
8. Beneficial Use	Stock watering and wildlife
9. Priority Date	December 31, 1888
10. Quantity:	Reasonable Use
11. Place of Use:	SWSWNW 34 T6S R18E
12. Point of Diversion:	SWSWNW 34 T6S R18E
13. Source of Water:	Stone Cabin Canyon



Legend

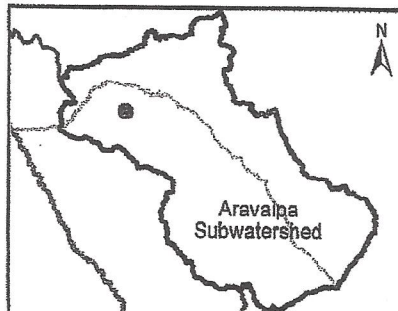
✚ Instream Stockwatering Start

□ Townships

□ Sections

□ QQQ

0 250 500 1,000 Feet



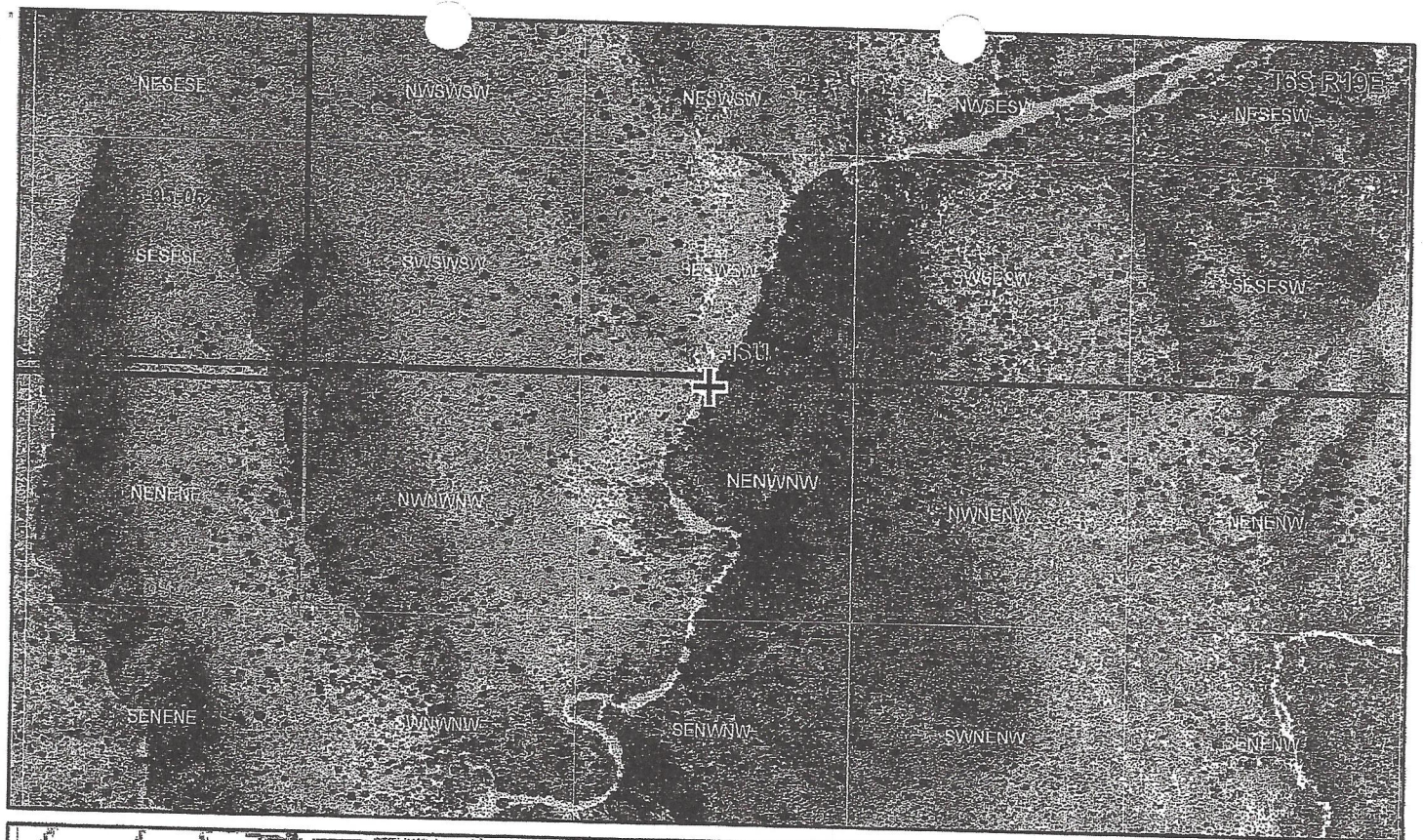
*In Re BLM - Nature
Conservancy Leased Land,
Contested Case No. W1-11-3329
PWR 115-05-018-SW001*



ADWR March 2019

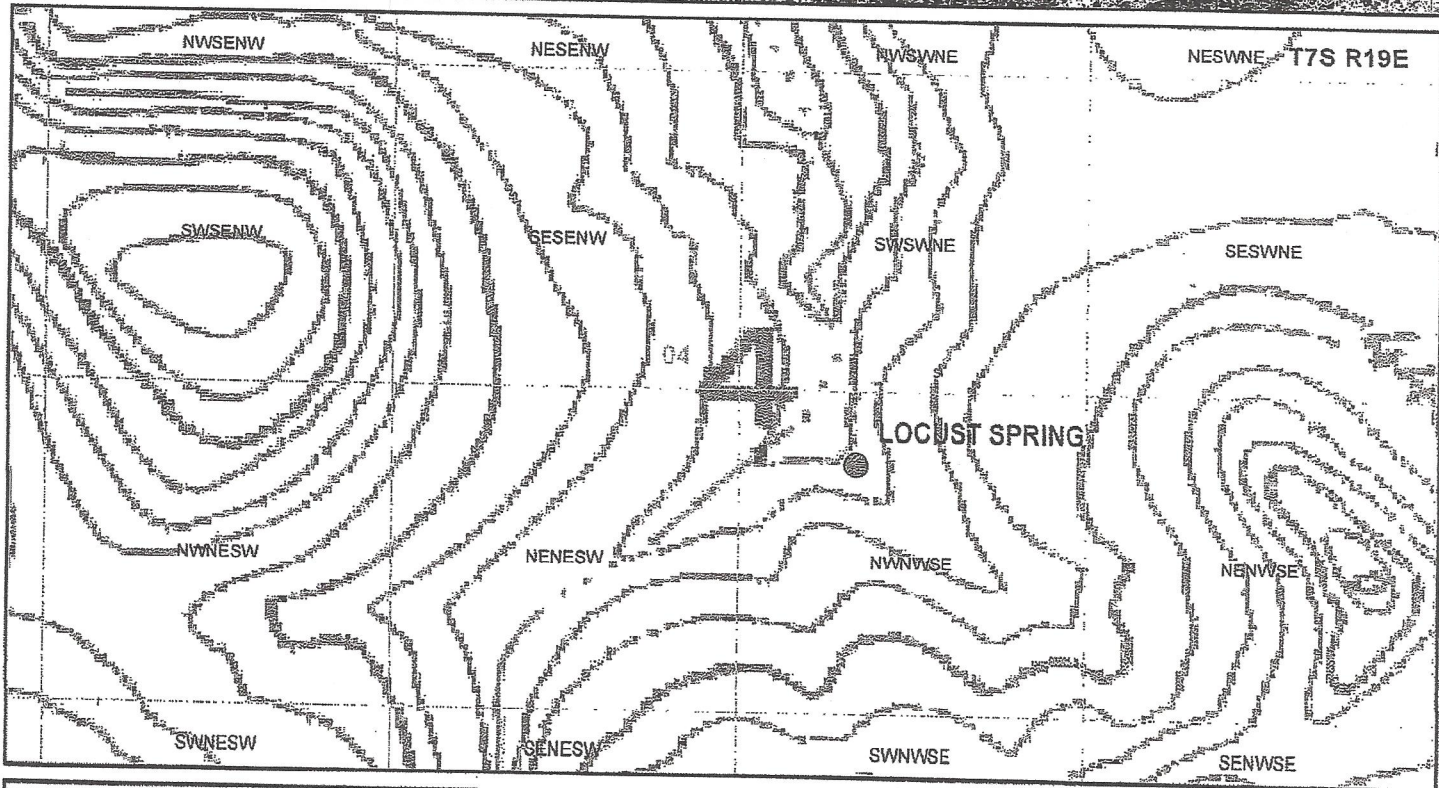
Abstract of Water Right
San Pedro Watershed

1. Proposed Water Right No:	115-05-018-SW006
2. Owner of Water Right:	United States
3. Landowner:	United States
4. Statement of Claimant No.(s):	39-6886 39-6889
5. Statement of Claimant Name(s):	Bureau of Land Management
6. Lessee or Permittee:	The Nature Conservancy
7. Basis of Right:	36-37268 38-94702
8. Beneficial Use	Stock watering and wildlife
9. Priority Date	December 31, 1880
10. Quantity:	Reasonable Use
11. Place of Use:	NENWNW 10 T6S R19E
12. Point of Diversion:	NENWNW 10 T6S R19E
13. Source of Water:	Bear Canyon



Abstract of Water Right
San Pedro Watershed

1. Proposed Water Right No:	115-05-018-SW010
2. Owner of Water Right:	United States
3. Landowner:	United States
4. Statement of Claimant No.(s):	39-5501 39-6908
5. Statement of Claimant Name(s):	Bureau of Land Management
6. Lessee or Permittee:	The Nature Conservancy
7. Basis of Right:	36-37291
8. Beneficial Use	Stock watering and wildlife
9. Priority Date	December 31, 1883
10. Quantity:	Reasonable Use
11. Place of Use:	NWNWSE 4 T7S R18E
12. Point of Diversion:	NWNWSE 4 T7S R18E
13. Source of Water:	Locust Spring



Legend

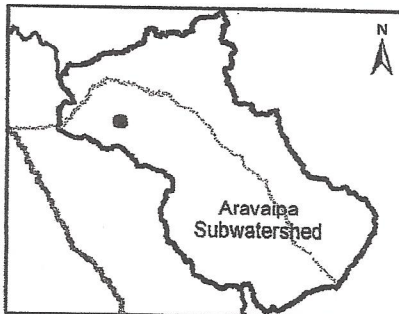
● Spring Location

□ Townships

□ Sections

QQQ

0 200 400 800 Feet



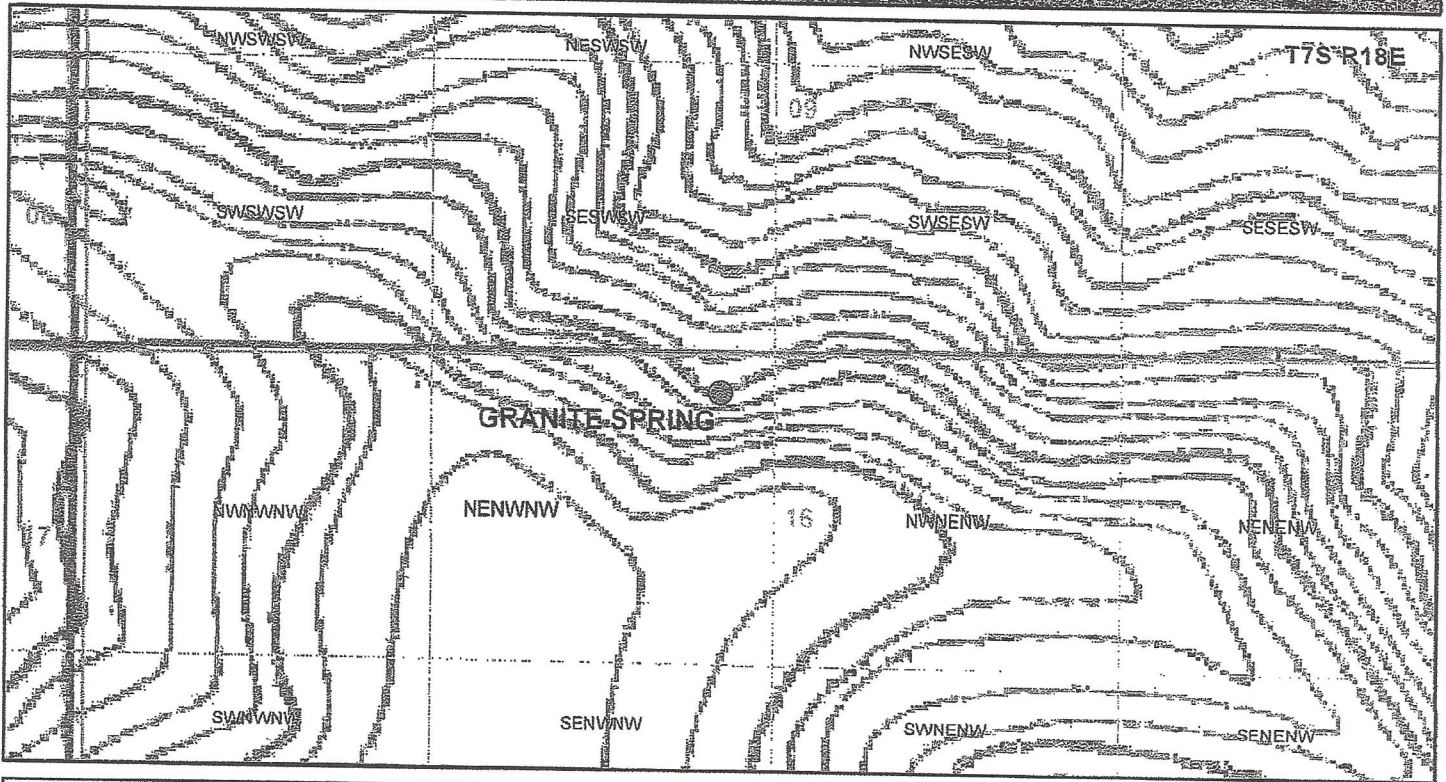

*In Re BLM - Nature
Conservancy Leased Land,
Contested Case No. W1-11-3329
PWR 115-05-018-SW010*



ADWR March 2019

Abstract of Water Right
San Pedro Watershed

1. Proposed Water Right No:	115-05-018-SW011
2. Owner of Water Right:	United States
3. Landowner:	United States
4. Statement of Claimant No.(s):	39-5530 39-6910
5. Statement of Claimant Name(s):	Bureau of Land Management
6. Lessee or Permittee:	The Nature Conservancy
7. Basis of Right:	36-37293
8. Beneficial Use	Stock watering and wildlife
9. Priority Date	December 31, 1883
10. Quantity:	Reasonable Use
11. Place of Use:	NENWNW 16 T7S R18E
12. Point of Diversion:	NENWNW 16 T7S R18E
13. Source of Water:	Granite Spring



Legend

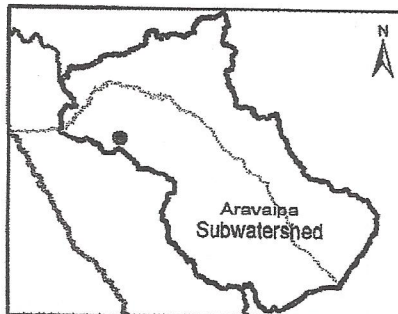
● Spring Location

□ Townships

□ Sections

QQQ

0 200 400 600 Feet



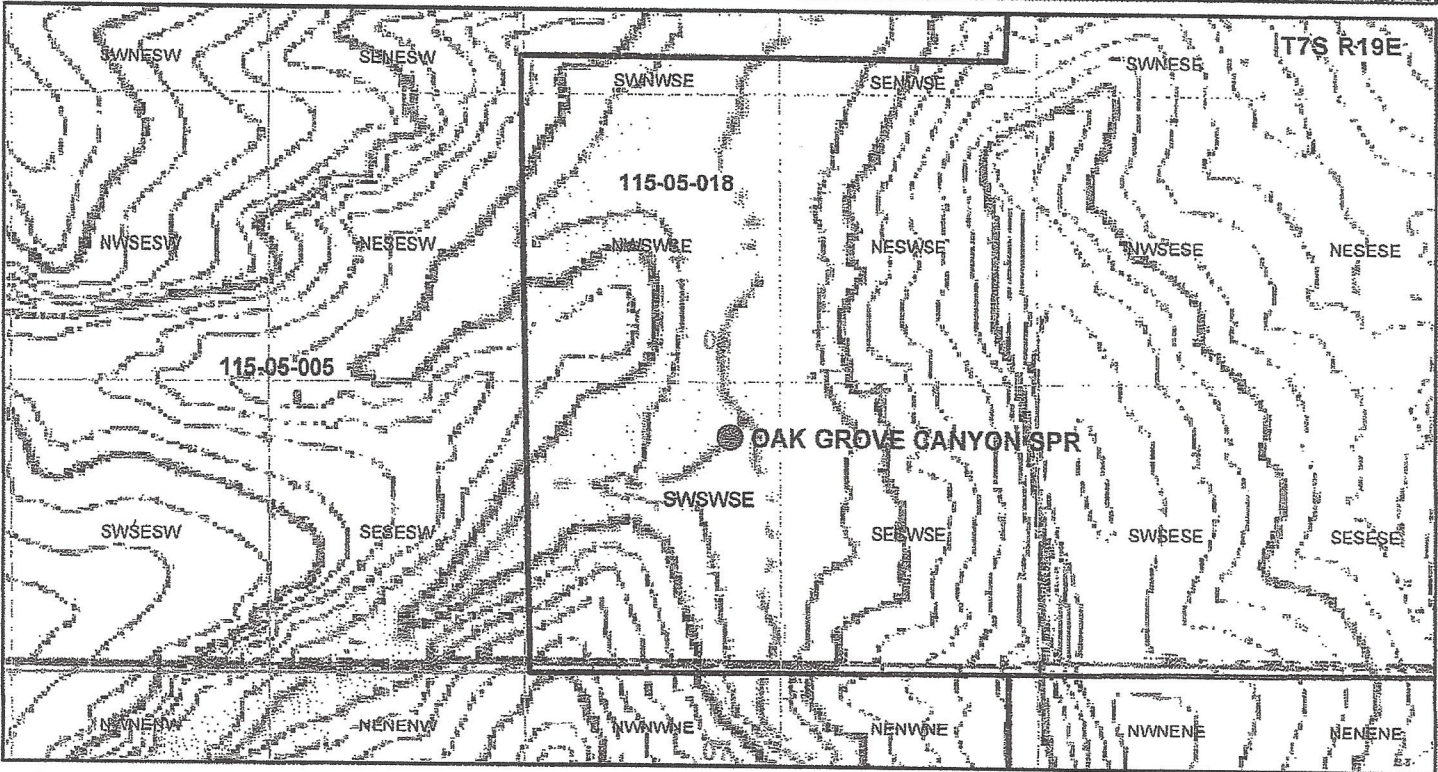

*In Re BLM - Nature
Conservancy Leased Land,
Contested Case No. W1-11-3329
PWR 115-05-018-SW011*



ADWR March 2019

Abstract of Water Right
San Pedro Watershed

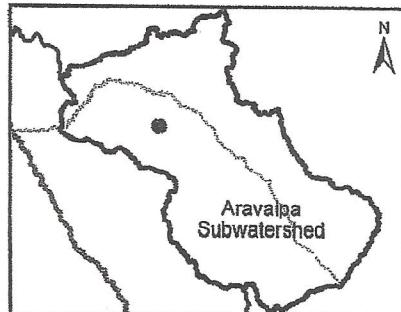
1. Proposed Water Right No:	115-05-018-SW016
2. Owner of Water Right:	United States
3. Landowner:	United States
4. Statement of Claimant No.(s):	39-5532 39-6905
5. Statement of Claimant Name(s):	Bureau of Land Management
6. Lessee or Permittee:	The Nature Conservancy
7. Basis of Right:	36-37266 36-100217 4A-1030; 4A-1032; 4A-4366; 4A-4367
8. Beneficial Use	Stock watering and wildlife
9. Priority Date	December 31, 1890
10. Quantity:	Reasonable Use
11. Place of Use:	SWSWSE 6 T7S R19E
12. Point of Diversion:	SWSWSE 6 T7S R19E
13. Source of Water:	Oak Grove Canyon Spring



Legend

- Spring Location
- WFR Boundaries
- Townships
- Sections
- QQQ

0 200 400 600 Feet



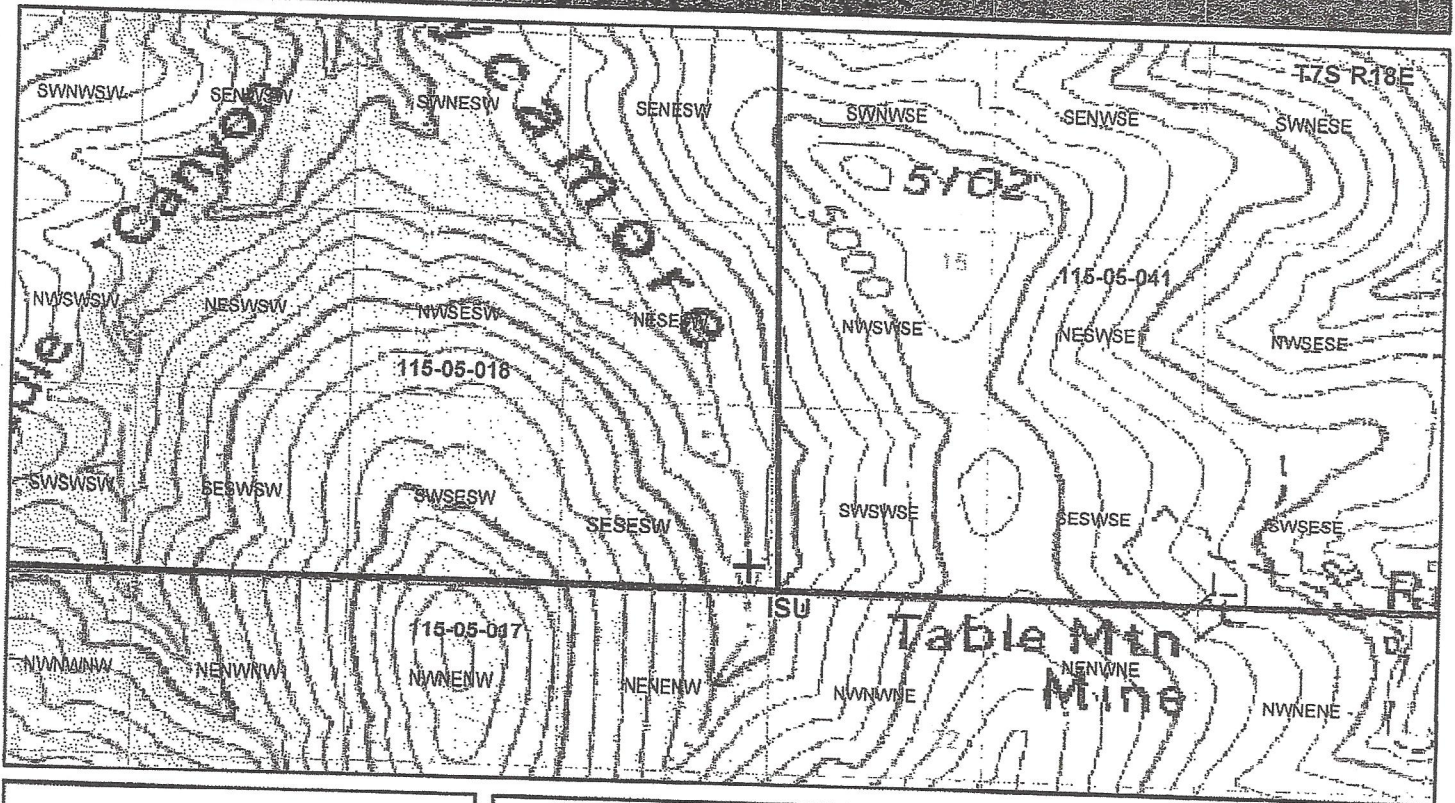
*In Re BLM - Nature
Conservancy Leased Land,
Contested Case No. W1-11-3329
PWR 115-05-018-SW016*



ADWR March 2019

Abstract of Water Right
San Pedro Watershed

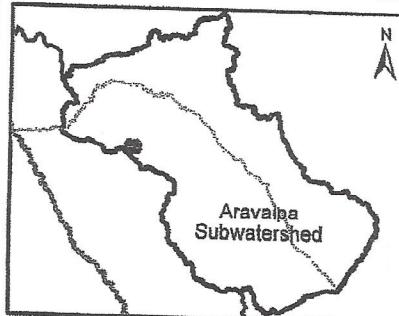
1. Proposed Water Right No:	115-05-018-SW020
2. Owner of Water Right:	United States
3. Landowner:	United States
4. Statement of Claimant No.(s):	39-5538
5. Statement of Claimant Name(s):	Bureau of Land Management
6. Lessee or Permittee:	The Nature Conservancy
7. Basis of Right:	33-85315
8. Beneficial Use	Stock watering and wildlife
9. Priority Date	July 21, 1980
10. Quantity:	Reasonable Use
11. Place of Use:	SESESW 15 T7S R18E
12. Point of Diversion:	SESESW 15 T7S R18E
13. Source of Water:	Sycamore Canyon



Legend

- ✚ Instream Stockwatering Start
- WFR Boundaries
- Townships
- Sections
- QQQ

0 330 660 1,320 Feet



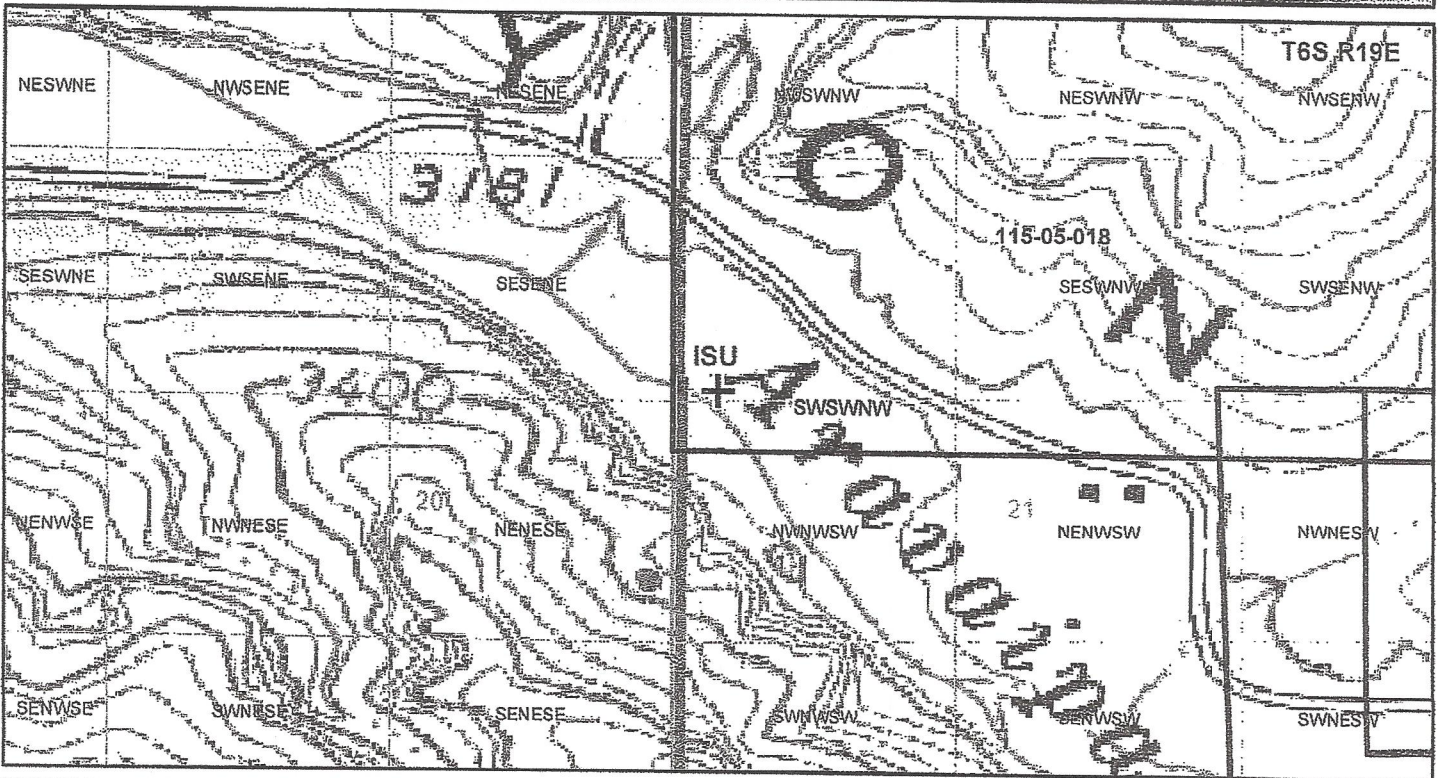

*In Re BLM - Nature
Conservancy Leased Land,
Contested Case No. W1-11-3329
PWR 115-05-018-SW020*



ADWR March 2019

Abstract of Water Right
San Pedro Watershed

1. Proposed Water Right No:	115-05-018-SW024
2. Owner of Water Right:	United States
3. Landowner:	United States
4. Statement of Claimant No.(s):	39-6891
5. Statement of Claimant Name(s):	Bureau of Land Management
6. Lessee or Permittee:	The Nature Conservancy
7. Basis of Right:	36-37267
8. Beneficial Use	Stock watering and wildlife
9. Priority Date	December 31, 1890
10. Quantity:	Reasonable Use
11. Place of Use:	SWSWNW 21 T6S R19E
12. Point of Diversion:	SWSWNW 21 T6S R19E
13. Source of Water:	Aravaipa Creek



Legend

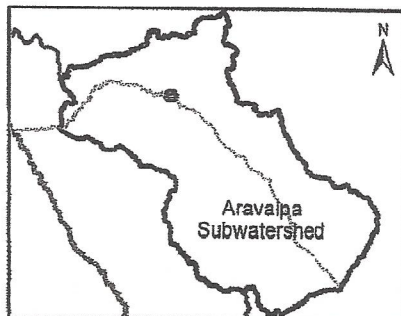
✚ Instream Stockwatering Start

□ WFR Boundaries

□ Townships

□ Sections □ QQQ

0 250 500 1,000 Feet



*In Re BLM - Nature
Conservancy Leased Land,
Contested Case No. W1-11-3329
PWR 115-05-018-SW024*



ADWR March 2019