

1
2
3
4
5
6
7
8
9
10
11
12
13
14
15
16
17
18
19
20
21
22
23
24
25
26
27
28

IN THE SUPERIOR COURT OF THE STATE OF ARIZONA
IN AND FOR THE COUNTY OF MARICOPA

IN RE THE GENERAL ADJUDICATION
OF ALL RIGHTS TO USE WATER IN
THE
GILA RIVER SYSTEM AND SOURCE

CONTESTED CASE NO. W1-11-2760

**ORDER SETTING DATE FOR
SUGGESTED CORRECTIONS OF
PROPOSED WATER RIGHTS**

CONTESTED CASE NAME: *In re ASLD -- Reesor G. Woodling II*

HSR INVOLVED: San Pedro River Watershed Hydrographic Survey Report.

DESCRIPTIVE SUMMARY: Proposed abstracts for 113-14-004-SP009 and 113-14-004-SP020 distributed to parties for suggested corrections.

NUMBER OF PAGES: 5


DATE OF FILING: October 13, 2021

The Arizona State Land Department has submitted revised proposed abstracts regarding Proposed Water Right ("PWR") numbers 113-14-004-SP009 and 113-14-004-SP020 for *de minimis* water rights. Two proposed abstracts are attached as Appendix A.

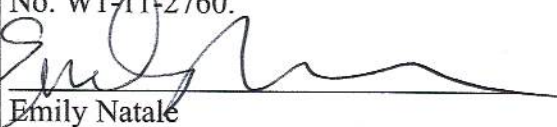
1 In 1994, the Special Master issued a Memorandum Decision, Findings of Fact, and
2 Conclusions of Law for Group 1 Cases involving Stockwatering, Stockponds, and Domestic
3 Uses, dated November 14, 1994, amended February 23, 1995, approved and modified
4 September 27, 2002 ("Decision"). The Decision established the procedures for adjudicating *de*
5 *minimis* water rights for claims in the San Pedro watershed.

6 After the proposed water right abstracts have been prepared, "the litigants will be
7 provided an opportunity to suggest the correction of mistakes in the proposed abstracts."
8 Decision, p. 47. Suggested corrections may include corrections to the stated legal basis for the
9 right and associated priority date. Once the clerical corrections have been completed, the
10 abstracts will be included in a catalog of proposed water rights where they will be subject to a
11 very limited set of objections and ultimately included in a final decree. As required by the
12 Decision, two proposed water right abstracts have been prepared for the *de minimis* water rights
13 analyzed by Watershed File Report No. 113-14-004.

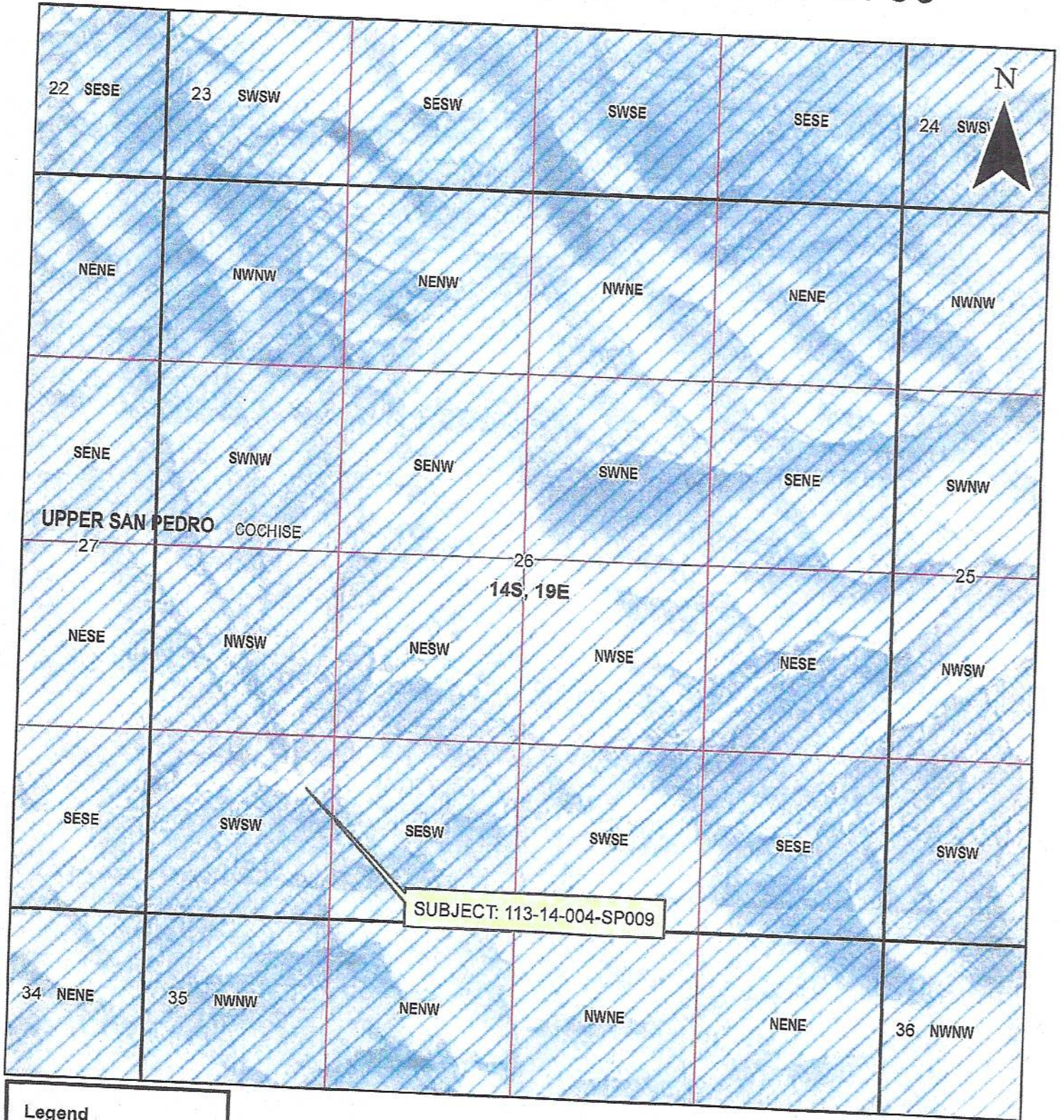
14
15 **IT IS ORDERED** that any suggested corrections to the proposed abstracts shall be filed
16 on or before **December 13, 2021**.

17
18
19 
20 Susan Ward Harris
21 Special Master

22
23 The original of the foregoing was delivered to
24 the Clerk of the Maricopa County Superior
25 Court on October 13, 2021, for filing and
26 distributing a copy to all persons listed on the
27 Court approved mailing list for Contested Case
28 No. W1-11-2760.


Emily Natale

In re ASLD -Woodling II, W1-11-2760



Legend

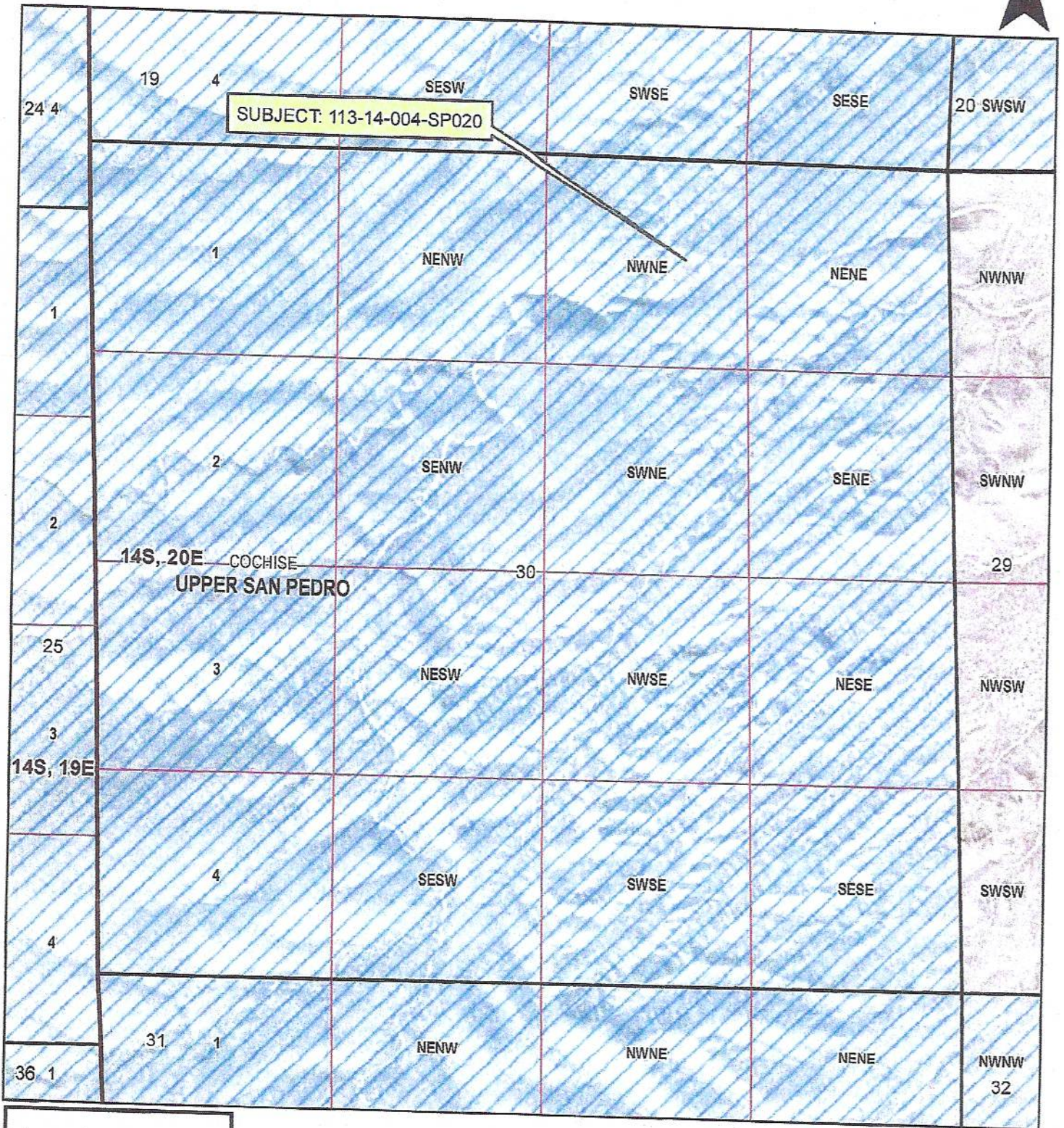
- Township Lines
- Section Lines
- QuarterQuarterSections
- State Trust Land
- Grazing

Arizona State Land Department
 1616 W Adams Street Phoenix, AZ 85007

**Proposed Abstract of Water Right
San Pedro Watershed**

Attribute	Proposed Abstract of Water Right
1. Proposed Water Right No.:	113-14-004-SP020
2. Owner of Water Right:	State of Arizona – Arizona State Land Department
3. Landowner:	State of Arizona – Arizona State Land Department
4. Statement of Claimant No.(s):	39-13930
5. Statement of Claimant Name(s):	Arizona State Land Department
6. Lessee:	Joseph C. Carrasco
7. Basis of Right:	36-100073
8. Beneficial Use:	Stock and wildlife watering from a stock pond
9. Priority Date:	December 31, 1884
10. Quantity:	14-acre feet annually with continuous refill
11. Place of Use:	SEWNNE Sec. 30 T14S R20E of the Gila and Salt River Base and Meridian, Cochise County, Arizona (see attached map)
12. Point of Diversion:	SEWNNE Sec. 30 T14S R20E of the Gila and Salt River Base and Meridian, Cochise County, Arizona (see attached map)
13. Source of Water:	San Pedro River: Ned Road Dike Wash
14. Facility:	Ned Road Dike Tank

In re ASLD -Woodling II, W1-11-2760



Legend

- Township Lines
- Section Lines
- QuarterQuarterSections
- State Trust Land
- Grazing

**Arizona State
Land Department**
1015 W Adams Street Phoenix, AZ 05007