

IN THE SUPERIOR COURT OF THE STATE OF ARIZONA  
IN AND FOR THE COUNTY OF MARICOPA

IN RE THE GENERAL ADJUDICATION OF ALL RIGHTS TO USE  
WATER IN THE GILA RIVER SYSTEM AND SOURCE

MANDATORY FORM FOR OBJECTIONS TO  
The Hydrographic Survey Report for  
The San Pedro River Watershed

No. W111002746

Please file a separate objection for each Watershed File Report, Zone 2 Well Report or Catalogued Well Report. Objections to information contained in Volume 1 of the HSR can be stated on one objection form. Objections must be written. Use of this form, or a computer facsimile, is required. Objections must be received on or before May 18, 1992.

This objection is directed to Watershed  
File Report or Zone 2 Well Report No.

11313 013  
(please insert no.)

or Catalogued Well No.  
(please insert no.)

92 MAY 14 AM 8:55  
FILED  
JUDITH ALLEN, CLERK  
DEPT. OF WATER

OBJECTOR INFORMATION

Objector's Name: Gila River Indian Community San Carlos Apache Tribe; Tonto Apache Tribe; Yavapai-Apache Indian Community, Camp Verde Reservation  
C/O Cox & Cox C/O Sparks & Siler, P.C.  
Objector's Address: Suite 300 Luhrs Tower, P.O. Box 4245 7503 First Street  
Phoenix, AZ 85030 Scottsdale, AZ 85251  
Objector's Telephone: (602) 254-7207 (602) 949-1988

Objector's Watershed File Report or Zone 2 Well Report No. (if the Objector's claimed water rights are within the San Pedro River Watershed):

Or Objector's Catalogued Well Number (if the Objector's claimed water rights appear only in Volume 8 of the HSR):

Or Objector's Statement of Claimant No. (if the Objector's claimed water rights are located outside the San Pedro River Watershed):

39-11-05478 39-05-41142 39-07-12652 39-07-12676 39-05-50058 39-07-12169  
39-U8-60083 39-L8-36340 39-L8-37360 39-U8-63614 39-07-12675 39-05-50059

STATE OF ARIZONA

VERIFICATION (must be completed by objector)

COUNTY OF MARICOPA

I hereby make this Objection. I certify that, if required, a copy of the foregoing Objection was served upon the following claimant(s) by mailing true and correct copies thereof on the 18 day of May, 1992, postage prepaid and addressed as follows:

Name: SLD

Address: 1616 W. ADAMS STREET

PHOENIX AZ 85007

(The above section must be completed if you object to another claimant's Watershed File Report, Zone 2 Well Report, or Catalogued Well Report. It does not need to be completed if you file an objection to your own Watershed File Report, Zone 2 Well Report, Catalogued Well report; or to information contained in Volume 1 of the Hydrographic Survey Report.)

I declare under perjury that I am a claimant in this proceeding or the duly-authorized representative of a claimant; that I have read the contents of this Objection (both sides and any attachments) and know the contents thereof; and that the information contained in the Objection is true based on my own personal knowledge, except those portions of the Objection which are indicated as being known to me on information and belief and, as to those portions, I believe them to be true.

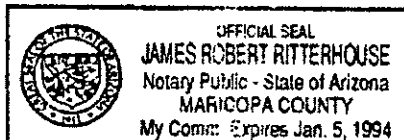
Alfred L. Cox

Joe [Signature]

Signature of Objector or Objector's Representative

SUBSCRIBED AND SWORN to before me this 11 day of May, 1992.

Notary Public for the State of Arizona



Objections must be filed with the Clerk of the Superior Court in and for Maricopa County, Maricopa County Courthouse Annex, 3345 W. Durango Street, Phoenix, AZ 85009, on or before May 18, 1992.

## STATEMENT OF THE OBJECTION

The following are the main categories of the typical Watershed File Report (Zone 2 Well Reports and some Watershed File Reports lack certain categories). Please check the category(ies) to which you object, and state the reason for the objection on the back of this form.

- 1. I object to the description of **Land Ownership**
- X 2. I object to the description of **Applicable Filings and Decrees**
- 3. I object to the description of **DWR's Analysis of Filings and Decrees**
- X 4. I object to the description of **Diversions** for the claimed water right(s)
- 5. I object to the description of **Uses** for the claimed water right(s)
- 6. I object to the description of **Reservoirs** used for the claimed water right(s)
- 7. I object to the description of **Shared Uses & Diversions** for the claimed water right(s)
- 8. I object to the **PWR (Potential Water Right) Summary** of the claimed water right(s)
- X 9. I object to the description of **Quantities of Use** for the claimed water right(s)
- 10. I object to the **Explanation** provided for the unclaimed water right(s)
- 11. Other Objections (please state volume, page and line number for each objection)

### REASON FOR OBJECTION

The reason for my objection is as follows (please number your objections to correspond to the boxes checked above; please attached supporting information and additional pages as necessary. The following objection(s) are based upon information and belief:

CATEGORY  
NUMBER

- 4) The use of the water claimed depletes water for senior federal and Indian water rights (1150).
- 9) HSR does not show a claimed water use rate (1000).
- 2) HSR does not show Water Rights Registration for each Zone 1 Potential Water Right (420).
- 2) HSR does not show registration of stockpond filing for each stockpond (420).
- 4) Impoundment of water interferes with senior federal and Indian water rights (1150).
- 2) HSR shows that quantities of water in AFA from filing(s) and/or pre-filing(s) are inconsistent (478)(430).
- 2) HSR shows that locations of POUs from filing(s) and/or pre-filing(s) are inconsistent (478)(430).
- 2) HSR shows that claim dates from filing(s) and/or pre-filing(s) are inconsistent (478)(430).
- 2) The historical record does not support the early claim date(s) (900).
- 2) HSR shows that locations of PODs from filing(s) and/or pre-filing(s) are inconsistent (478)(430).

W111002746

IN THE SUPERIOR COURT OF THE STATE OF ARIZONA  
IN AND FOR THE COUNTY OF MARICOPA

IN RE THE GENERAL ADJUDICATION OF ALL RIGHTS TO USE  
WATER IN THE GILA RIVER SYSTEM AND SOURCE

No. W1, W2, W3 & W4

**MANDATORY FORM FOR OBJECTIONS TO  
The Hydrographic Survey Report for  
The San Pedro River Watershed**

Please file a separate objection for each Watershed File Report, Zone 2 Well Report or Catalogued Well Report. Objections to information contained in Volume 1 of the HSR can be stated on one objection form. Objections must be written. Use of this form, or a computer facsimile, is required. Objections must be received on or before May 18, 1992.

This objection is directed to Watershed  
File Report or Zone 2 Well Report No.

11313 013  
(please insert no.)

or Catalogued Well No.  
(please insert no.)

**OBJECTOR INFORMATION**

Objector's Name: ARIZONA STATE LAND DEPARTMENT  
Objector's Address: 1616 W. Adams, Phoenix, AZ 85007  
Objector's Telephone No.: (602) 542-3500

Objector's Watershed File Report or Zone 2 Well Report No. (if the Objector's claimed water rights are within the San Pedro River Watershed):

11313 013

Or Objector's Catalogued Well Number (if the Objector's claimed water rights appear only in Volume 8 of the HSR):

Or Objector's Statement of Claimant No. (if the Objector's claimed water rights are located outside the San Pedro River Watershed):

39 - \_\_\_\_\_

STATE OF ARIZONA

COUNTY OF Maricopa

**VERIFICATION** (must be completed by objector)

I hereby make this Objection. I certify that, if required, a copy of the foregoing Objection was served upon the following Claimant(s) by mailing true and correct copies thereof on the 15<sup>th</sup> day of May, 1992, postage prepaid and addressed as follows:

Name: R. C. Ellsworth  
Star Route 35

Address: \_\_\_\_\_  
Benson, AZ 85602

(The above section must be completed if you object to another claimant's Watershed File Report, Zone 2 Well Report, or Catalogued Well Report. It does not need to be completed if you file an objection to your own Watershed File Report, Zone 2 Well Report, Catalogued Well Report; or to information contained in Volume 1 of the Hydrographic Survey Report.)

I declare under penalty of perjury that I am a claimant in this proceeding or the duly-authorized representative of a claimant; that I have read the contents of this Objection (both sides and any attachments) and know the contents thereof; and that the information contained in the Objection is true based on my own personal knowledge, except those portions of the Objection which are indicated as being known to me on information and belief and, as to those portions, I believe them to be true.

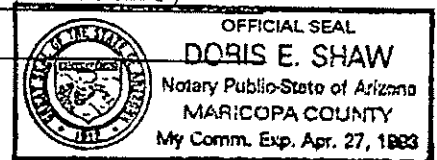
Clayton E. Collins  
Signature of Objector or Objector's Representative

SUBSCRIBED AND SWORN to before me this 15<sup>th</sup> day of May, 1992.

Doris E. Shaw  
Notary Public for the State of Arizona

Residing at Maricopa County

My commission expires \_\_\_\_\_



Objections must be filed with the Clerk of the Superior Court in and for Maricopa County, Maricopa County Courthouse Annex, 3345 W. Durango Street, Phoenix, AZ 85009, on or before May 18, 1992.

### STATEMENT OF THE OBJECTION

The following are the main categories of the typical Watershed File Report (Zone 2 Well Reports and some Watershed File Reports lack certain categories). Please check the category(ies) to which you object, and state the reason for the objection on the back of this form.

- ☐ 1. I object to the description of **Land Ownership**
- ☐ 2. I object to the description of **Applicable Filings and Decrees**
- ☐ 3. I object to the description of **DWR's Analysis of Filings and Decrees**
- ☐ 4. I object to the description of **Diversions** for the claimed water right(s)
- ☐ 5. I object to the description of **Uses** for the claimed water right(s)
- ☐ 6. I object to the description of **Reservoirs** used for the claimed water right(s)
- ☐ 7. I object to the description of **Shared Uses & Diversions** for the claimed water right(s)
- ☐ 8. I object to the **PWR (Potential Water Right) Summary** of the claimed water right(s)
- ☐ 9. I object to the description of **Quantities of Use** for the claimed water right(s)
- ☐ 10. I object to the **Explanation** provided for the claimed water right(s)
- ☐ 11. Other Objections (please state volume, page and line number for each objection)

## REASON FOR OBJECTION

The reason for my objection is as follows (please number your objections to correspond to the boxes checked above; please attach supporting information and additional pages as necessary):

CATEGORY  
NUMBER

SEE ATTACHMENT

1  
2  
3  
4  
5  
6  
7  
8  
9  
10  
11  
12  
13  
14  
15  
16  
17  
18  
19  
20  
21  
22  
23  
24  
25  
26  
27  
28  
29  
30  
31  
32  
33  
34  
35  
36  
37  
38  
39  
40  
41  
42  
43  
44  
45  
46  
47  
48  
49  
50  
51  
52  
53  
54  
55  
56  
57  
58  
59  
60  
61  
62  
63  
64  
65  
66  
67  
68  
69  
70  
71  
72  
73  
74  
75  
76  
77  
78  
79  
80  
81  
82  
83  
84  
85  
86  
87  
88  
89  
90  
91  
92  
93  
94  
95  
96  
97  
98  
99  
100

ATTACHMENT

WATERSHED FILE REPORT NO.: 11313      013

<u>OBJECTION(S)</u>	<u>UNIFORM CODE(S)</u>
The Arizona State Land Department objects to claims of water rights or filings listed in this WFR which were not submitted by the Arizona State Land Department. However, it does not object to claims filed by lessees provided that the lessee has filed the claim "by and for the State of Arizona."	300, 400, 500, 800, 1100
The Arizona State Land Department objects to DWR's methodology and determination of apparent first use date within the PWR summary of this WFR.	200, 900
The Arizona State Land Department objects to DWR's methodology and determination of claim date within the Applicable Filings and Decrees section of this WFR.	200, 900
The Arizona State Land Department objects to DWR's methodology and determination of stockwatering locations in this WFR. A stockwatering use should include the stockpond and reaches of the stream above the stockpond within the WFR.	200, 400, 600, 700, 800
The Arizona State Land Department objects that previously submitted, amended or corrected information is not reflected in the HSR. The location of 39-7492 in the Applicable Filings and Decrees section should be corrected from SWNW36 13S 20E to SWNE36 13S 20E.	200, 400

IN THE SUPERIOR COURT OF THE STATE OF ARIZONA  
IN AND FOR THE COUNTY OF MARICOPA

IN RE THE GENERAL ADJUDICATION OF ALL RIGHTS TO USE  
WATER IN THE GILA RIVER SYSTEM AND SOURCE

No. W1, W2, W3 & W4

MANDATORY FORM FOR OBJECTIONS TO  
The Hydrographic Survey Report for  
The San Pedro River Watershed

W1-11 2746

Please file a separate objection for each Watershed File Report, Zone 2 Well Report or Catalogued Well Report. Objections to information contained in Volume 1 of the HSR can be stated on one objection form. Objections must be written. Use of this form, or a computer facsimile, is required. Objections must be received on or before May 18, 1992.

This objection is directed to Watershed  
File Report or Zone 2 Well Report No.

113-13-013  
(please insert no.)

or Catalogued Well No.

(please insert no.)

92 MAY 18 PM 2:27

FILED

BY: J. ALTON CLARK  
J. Dobson DER

OBJECTOR INFORMATION

Objector's Name: H. Clifford Dobson Jr. and Carolyn R. Dobson

Objector's Address: Route 1, Box 1546, Willcox, AZ 85643

Objector's Telephone No.: (602) 384-3609

Objector's Watershed File Report or Zone 2 Well Report No. (if the Objector's claimed water rights are within the San Pedro River Watershed):

113-13-013

Or Objector's Catalogued Well Number (if the Objector's claimed water rights appear only in Volume 8 of the HSR):

Or Objector's Statement of Claimant No. (if the Objector's claimed water rights are located outside the San Pedro River Watershed):

39 -

STATE OF ARIZONA

COUNTY OF Maricopa

VERIFICATION (must be completed by objector)

I hereby make this Objection. I certify that, if required, a copy of the foregoing Objection was served upon the following Claimant(s) by mailing true and correct copies thereof on the 18th day of May, 1992, postage prepaid and addressed as follows:

Name: Arizona State Land Department

Address: 1616 West Adams

Phoenix, AZ 85007

(The above section must be completed if you object to another claimant's Watershed File Report, Zone 2 Well Report, or Catalogued Well Report. It does not need to be completed if you file an objection to your own Watershed File Report, Zone 2 Well Report, Catalogued Well Report; or to information contained in Volume 1 of the Hydrographic Survey Report.)

I declare under penalty of perjury that I am a claimant in this proceeding or the duly-authorized representative of a claimant; that I have read the contents of this Objection (both sides and any attachments) and know the contents thereof; and that the information contained in the Objection is true based on my own personal knowledge, except those portions of the Objection which are indicated as being known to me on information and belief and as to those portions, I believe them to be true.

Signature of Objector or Objector's Representative

W. Ralph Pew, Attorney for Objector  
SUBSCRIBED AND SWORN to before me this 18 day of

May

1992

Kim J. Shreene

Notary Public for the State of Arizona

Residing at Mesa, Arizona

My commission expires 5-17-94

Objections must be filed with the Clerk of the Superior Court in and for Maricopa County, Maricopa County Courthouse Annex, 3345 W. Durango Street, Phoenix, AZ 85009, on or before May 18, 1992.

## STATEMENT OF THE OBJECTION

The following are the main categories of the typical Watershed File Report (Zone 2 Well Reports and some Watershed File Reports lack certain categories). Please check the category(ies) to which you object, and state the reason for the objection on the back of this form.

- ☐ 1. I object to the description of **Land Ownership**
- ☐ 2. I object to the description of **Applicable Filings and Decrees**
- ☐ 3. I object to the description of **DWR's Analysis of Filings and Decrees**
- ☐ 4. I object to the description of **Diversions** for the claimed water right(s)
- ☐ 5. I object to the description of **Uses** for the claimed water right(s)
- ☐ 6. I object to the description of **Reservoirs** used for the claimed water right(s)
- ☐ 7. I object to the description of **Shared Uses & Diversions** for the claimed water right(s)
- ☒ 8. I object to the **PWR (Potential Water Right) Summary** of the claimed water right(s)
- ☐ 9. I object to the description of **Quantities of Use** for the claimed water right(s)
- ☐ 10. I object to the **Explanation** provided for the claimed water right(s)
- ☐ 11. Other Objections (please state volume, page and line number for each objection)

### REASON FOR OBJECTION

The reason for my objection is as follows (please number your objections to correspond to the boxes checked above; please attach supporting information and additional pages as necessary):

CATEGORY  
NUMBER

8 PWR SP001 needs to match an applicable prefiling  
and claimant reserves the right to amend as necessary  
the applicable prefiling.

IN THE SUPERIOR COURT OF THE STATE OF ARIZONA  
IN AND FOR THE COUNTY OF MARICOPA

IN RE THE GENERAL ADJUDICATION OF ALL RIGHTS TO USE  
WATER IN THE GILA RIVER SYSTEM AND SOURCE

MANDATORY FORM FOR OBJECTIONS TO  
The Hydrographic Survey Report for  
The San Pedro River Watershed

No. W111002746

Please file a separate objection for each Watershed File Report, Zone 2 Well Report or Catalogued Well Report. Objections to information contained in Volume 1 of the HSR can be stated on one objection form. Objections must be written. Use of this form, or a computer facsimile, is required. Objections must be received on or before May 18, 1992.

This objection is directed to Watershed

or Catalogued Well No.

File Report or Zone 2 Well Report No.

11313 013

OBJECTOR INFORMATION

Objector's Name: Gila River Indian Community

C/O Cox & Cox

Objector's Address: Suite 300 Luhrs Tower, P.O. Box 4245

Phoenix, AZ 85030

Objector's Telephone: (602) 254-7207

San Carlos Apache Tribe; Tonto Apache Tribe; Yavapai-Apache Indian Community, Camp Verde Reservation

C/O Sparks & Siler, P.C.

7503 First Street

Scottsdale, AZ 85251

(602) 949-1988

Objector's Watershed File Report or Zone 2 Well Report No. (if the Objector's claimed water rights are within the San Pedro River Watershed):

Or Objector's Catalogued Well Number (if the Objector's claimed water rights appear only in Volume 8 of the HSR):

Or Objector's Statement of Claimant No. (if the Objector's claimed water rights are located outside the San Pedro River Watershed):

39-11-05478

39-05-41142

39-07-12652

39-07-12676

39-05-50058

39-07-12169

39-U8-60083

39-L8-36340

39-L8-37360

39-U8-63614

39-07-12675

39-05-50059

STATE OF ARIZONA

VERIFICATION (must be completed by objector)

COUNTY OF MARICOPA

I hereby make this Objection. I certify that, if required, a copy of the foregoing Objection was served upon the following Claimant(s) by mailing true and correct copies thereof on the 18 day of May, 1992, postage prepaid and addressed as follows:

Name: SLD

Address: 1616 W. ADAMS STREET

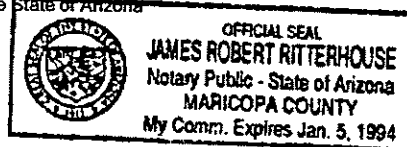
PHOENIX AZ 85007

I declare under perjury that I am a claimant in this proceeding or the duly-authorized representative of a claimant; that I have read the contents of this Objection (both sides and any attachments) and know the contents thereof; and that the information contained in the Objection is true based on my own personal knowledge, except those portions of the Objection which are indicated as being known to me on information and belief and, as to those portions, I believe them to be true.

Signature of Objector or Objector's Representative

SUBSCRIBED AND SWORN to before me this 18 day of May 1992.

Notary Public for the State of Arizona



(The above section must be completed if you object to another claimant's Watershed File Report, Zone 2 Well Report, or Catalogued Well Report. It does not need to be completed if you file an objection to your own Watershed File Report, Zone 2 Well Report, Catalogued Well report; or to information contained in Volume 1 of the Hydrographic Survey Report.)

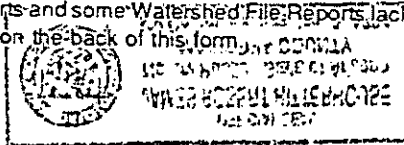
Objections must be filed with the Clerk of the Superior Court in and for Maricopa County, Maricopa County Courthouse Annex, 3345 W. Durango Street, Phoenix, AZ 85009, on or before May 18, 1992.

92 MAY 18 AM 10:57  
FILED  
JUDITH ALLEN, CLERK  
BY  
DEP.



## STATEMENT OF THE OBJECTION

The following are the main categories of the typical Watershed File Report (Zone 2 Well Reports and some Watershed File Reports lack certain categories). Please check the category(ies) to which you object, and state the reason for the objection on the back of this form.



- ☐ 1. I object to the description of Land Ownership
- ☐ 2. I object to the description of Applicable Filings and Decrees
- ☐ 3. I object to the description of DWR's Analysis of Filings and Decrees
- ☐ 4. I object to the description of Diversions for the claimed water right(s)
- ☐ 5. I object to the description of Uses for the claimed water right(s)
- ☐ 6. I object to the description of Reservoirs used for the claimed water right(s)
- ☐ 7. I object to the description of Shared Uses & Diversions for the claimed water right(s)
- ☐ 8. I object to the PWR (Potential Water Right) Summary of the claimed water right(s)
- ☐ 9. I object to the description of Quantities of Use for the claimed water right(s)
- ☐ 10. I object to the Explanation provided for the claimed water right(s)
- ☒ 11. Other Objections (please state volume, page and line number for each objection)

### REASON FOR OBJECTION

The reason for my objection is as follows (please number your objections to correspond to the boxes checked above; please attach supporting information and additional pages as necessary):

CATEGORY  
NUMBER

See Attached

WFR No. 113-13-013

State Land Department

ATTACHMENT

**STATEMENT OF THE OBJECTION**

11. Other Objections. Claim date. Vol. 5, Table 2, Page 221.

**REASON FOR THE OBJECTION**

11. The HSR shows (Vol. 5, Table 2, Page 221) shows three Filing Numbers with an 1853 claim date:

39-0007488                      39-0007489                      39-0007492

At the same page, the HSR shows Filing Number 39-0007493 with an 1883 claim date.

At the same page, the HSR shows eight Pre-Filing Numbers with an 1884 claim date:

36-0005289                      36-0005291                      38-0005293                      36-0005295

36-0005290                      36-0005292                      36-0005294                      36-0005565

The HSR shows at the same page four Filing Numbers with an 1884 claim date:

39-0007490                      39-0007491                      39-0007494                      39-0013335

The state of Arizona did not exist in 1853, 1883, or 1884. The United States did not acquire jurisdiction over the Gadsden Purchase area until its Senate ratified the Gadsden Treaty in mid-1854. The United States admitted Arizona as a state in 1912, at which time it conveyed public domain lands to the new state. The historic record does not substantiate the 1853, 1883, or the 1884 claim date (900).

The use of the water claimed depletes water for senior federal and Indian water rights (1150).