

IN THE SUPERIOR COURT OF THE STATE OF ARIZONA
IN AND FOR THE COUNTY OF MARICOPA

IN RE THE GENERAL ADJUDICATION OF ALL RIGHTS TO USE
WATER IN THE GILA RIVER SYSTEM AND SOURCE

Contested Case File: W111002739

MANDATORY FORM FOR OBJECTIONS TO
The Hydrographic Survey Report for
The San Pedro River Watershed

Please file a separate objection for each Watershed File Report, Zone 2 Well Report or Catalogued Well Report. Objections to information contained in Volume 1 of the HSR can be stated on one objection form. Objections must be written. Use of this form, or a computer facsimile, is required. Objections must be received on or before May 18, 1992. Objections must be filed with the Clerk of the Superior Court in and for Maricopa County, Maricopa County Courthouse Annex, 3345 W. Durango Street, Phoenix, AZ 85003.

This objection is directed to Watershed
File Report or Zone 2 Well Report No.

113-13-006

(please insert no.)

or Catalogued Well No.

(please insert no.)

92 MAY 11 AM 10:03

JUDITH ALLEN, CLERK
BY
DEP

OBJECTOR INFORMATION

Objector's Name:

United States of America

Co-Objector's Name:

Gila River Indian Community
c/o Cox & Cox

Co-Objector's Name:

San Carlos Apache Tribe; Tonto
Apache Tribe; Yavapai-Apache Indian
Community; Camp Verde Reservation
c/o Sparks & Siler, P.C.

Objector's Address:

601 Pennsylvania Ave.
Washington, D.C. 20004

Co-Objector's Address:

Suite 300 Luhrs Tower
Phoenix, AZ 85003

Co-Objector's Address:

7503 First Street
Scottsdale, AZ 85251

Objector's Telephone No.:

(202) 272-4059 / 272-6978

Co-Objector's Telephone No.:

(602) 254-7207

Co-Objector's Telephone No.:

(602) 949-1998

Objector's Watershed File Report or Zone 2 Well Report No. (if the Objector's claimed water rights are within the San Pedro River Watershed):

111-19-009

Or Objector's Catalogued Well Number (if the Objector's claimed water rights appear only in Volume 8 of the HSR):

Or Objector's Statement of Claimant No. (if the Objector's claimed water rights are located outside the San Pedro River Watershed):

39-11-05478	39-05-41142	39-07-12652	39-07-12676	39-05-50058	39-07-12169
39-U8-60083	39-L8-36340	39-L8-37360	39-U8-63614	39-07-12675	39-05-50059

STATE OF ARIZONA

COUNTY OF MARICOPA

I hereby make this Objection. I certify that, if required, a copy of the foregoing Objection was served upon the following Claimant(s) by mailing true and correct copies thereof on the 18th day of May, 1992, postage prepaid and addressed as follows:

Name: 113-13-006
SLD

Address: 1616 W. ADAMS STREET
PHOENIX AZ 85007

(The above section must be completed if you object to another claimant's Watershed File Report, Zone 2 Well Report, or Catalogued Well Report. It does not need to be completed if you file an objection to your own Watershed File Report, Zone 2 Well Report, Catalogued Well Report, or to information contained in Volume 1 of the Hydrographic Survey Report.)

VERIFICATION (must be completed by objector)

I declare under penalty of perjury that I am a claimant in this proceeding or the duly-authorized representative of a claimant; that I have read the contents of this Objection (both sides and any attachments) and know the contents thereof; and that the information contained in the Objection is true based on my own personal knowledge, except those portions of the Objection which are indicated as being known to me on information and belief and, as to those portions, I believe them to be true.

Gary B. Randall
Signature of Objector or Objector's Representative

Alfred L. Cox
Signature of Co-Objector or Co-Objector's Representative

Joe Sparks
Signature of Co-Objector or Co-Objector's Representative

SUBSCRIBED AND SWORN to before me this 7 day of May, 1992.

Pamela L. Sparks
Signature of Notary Public



STATEMENT OF THE OBJECTION

The following are the main categories of the typical Watershed File Report (Zone 2 Well Reports and some Watershed File Reports lack certain categories). Please check the category(ies) to which you object, and state the reason for the objection on the back of this form.

- ☐ 1. I object to the description of Land Ownership.
- ☒ 2. I object to the description of Applicable Filings and Decrees.
- ☐ 3. I object to the description of DWR's Analysis of Filings and Decrees.
- ☐ 4. I object to the description of Diversions for the claimed water right(s).
- ☐ 5. I object to the description of Uses for the claimed water right(s).
- ☐ 6. I object to the description of Reservoirs used for the claimed water right(s).
- ☐ 7. I object to the description of Shared Uses & Diversions for the claimed water right(s).
- ☒ 8. I object to the PWR (Potential Water Right) Summary of the claimed water right(s).
- ☐ 9. I object to the description of Quantities of Use for the claimed water right(s).
- ☐ 10. I object to the Explanation provided for the claimed water right(s).
- ☐ 11. Other Objections (please state volume, page and line number for each objection).

REASON FOR OBJECTION

The reason for my objection is as follows (please number your objections to correspond to the boxes checked above; please attach supporting information and additional pages as necessary):

- 2. The amount claimed, as described by ADWR, exceeds a reasonable amount required for beneficial use. (SM 478)

The use of water listed under this Watershed File Report is challenged because it interferes with downstream federal reserved rights and is contrary to state and federal law. (SM 560)
- 8. The use of water listed under this Watershed File Report is challenged because it interferes with downstream federal reserved rights and is contrary to state and federal law. (SM 560)

IN THE SUPERIOR COURT OF THE STATE OF ARIZONA
IN AND FOR THE COUNTY OF MARICOPA

IN RE THE GENERAL ADJUDICATION OF ALL RIGHTS TO USE
WATER IN THE GILA RIVER SYSTEM AND SOURCE

MANDATORY FORM FOR OBJECTIONS TO
The Hydrographic Survey Report for
The San Pedro River Watershed

No. W111002739

Please file a separate objection for each Watershed File Report, Zone 2 Well Report or Catalogued Well Report. Objections to information contained in Volume 1 of the HSR can be stated on one objection form. Objections must be written. Use of this form, or a computer facsimile, is required. Objections must be received on or before May 18, 1992.

This objection is directed to Watershed _____ or Catalogued Well No. _____
File Report or Zone 2 Well Report No. 11313 006
(please insert no.) (please insert no.)

OBJECTOR INFORMATION

Objector's Name: Gila River Indian Community San Carlos Apache Tribe; Tonto Apache Tribe; Yavapai-Apache Indian Community, Camp Verde Reservation
C/O Cox & Cox C/O Sparks & Siler, P.C.
Objector's Address: Suite 300 Luhrs Tower, P.O. Box 4245 7503 First Street
Phoenix, AZ 85030 Scottsdale, AZ 85251
Objector's Telephone: (602) 254-7207 (602) 949-1988

Objector's Watershed File Report or Zone 2 Well Report No. (if the Objector's claimed water rights are within the San Pedro River Watershed):

Or Objector's Catalogued Well Number (if the Objector's claimed water rights appear only in Volume 8 of the HSR):

Or Objector's Statement of Claimant No. (if the Objector's claimed water rights are located outside the San Pedro River Watershed):

39-11-05478	39-05-41142	39-07-12652	39-07-12676	39-05-50058	39-07-12169
39-U8-60083	39-L8-36340	39-L8-37360	39-U8-63614	39-07-12675	39-05-50059

STATE OF ARIZONA

VERIFICATION (must be completed by objector)

COUNTY OF MARICOPA

I hereby make this Objection. I certify that, if required, a copy of the foregoing Objection was served upon the following Claimant(s) by mailing true and correct copies thereof on the 18 day of May, 1992, postage prepaid and addressed as follows:

Name: SLD

Address: 1616 W. ADAMS STREET

PHOENIX AZ 85007

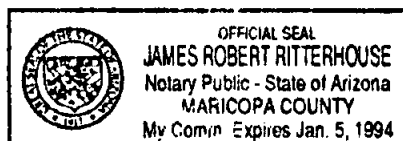
I declare under perjury that I am a claimant in this proceeding or the duly-authorized representative of a claimant; that I have read the contents of this Objection (both sides and any attachments) and know the contents thereof; and that the information contained in the Objection is true based on my own personal knowledge, except those portions of the Objection which are indicated as being known to me on information and belief and, as to those portions, I believe them to be true.

Alfred L. Cox
Signature of Objector or Objector's Representative

SUBSCRIBED AND SWORN to before me this 11 day of May, 1992.

James R. Ritterhouse
Notary Public for the State of Arizona

(The above section must be completed if you object to another claimant's Watershed File Report, Zone 2 Well Report, or Catalogued Well Report. It does not need to be completed if you file an objection to your own Watershed File Report, Zone 2 Well Report, Catalogued Well report; or to information contained in Volume 1 of the Hydrographic Survey Report.)



Objections must be filed with the Clerk of the Superior Court in and for Maricopa County, Maricopa County Courthouse Annex, 3345 W. Durango Street, Phoenix, AZ 85009, on or before May 18, 1992.

FILED
JUDITH ALLEN, CLERK
DEP
MAY 14 AM 8:54

STATEMENT OF THE OBJECTION

The following are the main categories of the typical Watershed File Report (Zone 2 Well Reports and some Watershed File Reports lack certain categories). Please check the category(ies) to which you object, and state the reason for the objection on the back of this form.

- 1. I object to the description of **Land Ownership**
- X 2. I object to the description of **Applicable Filings and Decrees**
- 3. I object to the description of **DWR's Analysis of Filings and Decrees**
- X 4. I object to the description of **Diversions** for the claimed water right(s)
- 5. I object to the description of **Uses** for the claimed water right(s)
- 6. I object to the description of **Reservoirs** used for the claimed water right(s)
- 7. I object to the description of **Shared Uses & Diversions** for the claimed water right(s)
- 8. I object to the **PWR (Potential Water Right) Summary** of the claimed water right(s)
- X 9. I object to the description of **Quantities of Use** for the claimed water right(s)
- X 10. I object to the **Explanation** provided for the unclaimed water right(s)
- 11. Other Objections (please state volume, page and line number for each objection)

REASON FOR OBJECTION

The reason for my objection is as follows (please number your objections to correspond to the boxes checked above; please attached supporting information and additional pages as necessary. The following objection(s) are based upon information and belief:

CATEGORY
NUMBER

- 4) The use of the water claimed depletes water for senior federal and Indian water rights (1150).
- 9) HSR does not show a claimed water use rate (1000).
- 2) HSR does not show Water Rights Registration for each Zone 1 Potential Water Right (420).
- 2) HSR does not show a Quantity of water in AFA for pre-filing(s) (430).
- 2) HSR does not show a claim date for pre-filing(s) (430).
- 2) HSR does not show a Well Registration filing (420).
- 4) Impoundment of water interferes with senior federal and Indian water rights (1150).
- 2) HSR shows that quantities of water in AFA from filing(s) and/or pre-filing(s) are inconsistent (478)(430).
- 2) HSR shows that locations of POU's from filing(s) and/or pre-filing(s) are inconsistent (478)(430).
- 2) HSR shows that claim dates from filing(s) and/or pre-filing(s) are inconsistent (478)(430).
- 10) Claimed uses were not found by DWR (830).
- 2) The historical record does not support the early claim date(s) (900).
- 2) HSR shows that locations of PODs from filing(s) and/or pre-filing(s) are inconsistent (478)(430).

ARIZONA STATE LAND DEPARTMENT
1624 West Adams
Phoenix, Arizona 85007

ATTACHMENT G

OK

STATEMENT OF CLAIMANT

(Leave Blank)

IN THE MATTER OF DETERMINATION OF)
RELATIVE RIGHTS TO THE USE OF)
WATERS OF THE SAN PEDRO RIVER AND ITS)
TRIBUTARY WATERSHED, INC. ARAVAIPA CK.)

File No. 39-002416
Filed: 12-17-79 at 11:15 A M
(date) (time)

The State Land Department has enclosed with the accompanying Notice this form on which claimant shall present as required, the particulars of his claim of right to the subject waters. All applicable portions must be completed. A separate Statement of Claimant must be submitted for each source or point of diversion of public water unless those waters are commingled prior to use. A map published by the United States Geological Survey or a map of equal standard shall be submitted with this Statement showing on the face of the map the particulars of point of diversion, place of use and other pertinent information.

(Print or type. If more space is required, use explanatory at end of form, or attachment.)

1. Name of Claimant: L ARSON RANCH
(Last) (First) (M.I.)
SUNSET RT MILLCOX AZ 86643 728-3352
(Address, City, State, Zip) (Telephone No.)

2. State the nature of the right or use on which claim is based: (indicate, and attach supporting documentation)

A. Right to surface water initiated by beneficial use prior to June 12, 1919.
Indicate registry number if previously submitted under Water Rights
Registration Act _____

B. Court Decreed Water Right. Cite Title and Date of Case _____
Cause No. _____ County _____

C. Application for Permit to Appropriate Water filed. State Land Department
Application No. _____, Permit No. _____, Certificate of
Water Right No. _____

D. Claim of Water Right for a Stockpond. State Land Department Application
No. 37-76316

E. Other. Describe: _____

3. A. Date of initiation of right: 1925
(Month/Day/Year)

B. Date water first used for beneficial purposes: 1925
(Month/Day/Year)

4. Purpose, annual amount and annual period of use:

Purpose	Amount	Month/Day	Month/Day
Irrigation	_____ ac.ft./gallons	From _____	to _____
Domestic	_____ ac.ft./gallons	From _____	to _____
Stockwater	<u>12.2</u> ac.ft./gallons	From <u>JAN 1</u>	to <u>DEC 31</u>
Municipal	_____ ac.ft./gallons	From _____	to _____
Power	_____ ac.ft./gallons	From _____	to _____
Mining	_____ ac.ft./gallons	From _____	to _____
Recreation	_____ ac.ft./gallons	From _____	to _____
Wildlife	<u>1.8</u> ac.ft./gallons	From <u>1/1</u>	to <u>12/31</u>
Other Uses	<u>203</u> ac.ft./gallons	From <u>1/1</u>	to <u>12/31</u>

5. A.(1) If for irrigation purposes, describe place of use: (also indicate on map)
Township (N/S) _____ Range (E/W) _____ Section _____ Legal Subdivision _____ No. of Acres. _____

(2) If land reclaimed over period of 44 years, indicate schedule and amount of
land reclaimed first and each subsequent year(s): _____

5. A.(3) Indicate ~~kind~~ of crops cultivated: NA
Character of soil: NA
- B. If for domestic purposes, number of persons: NA, or families: —
- C. If for stockwater purposes, number and kind of stock watered: 250
- D. If for municipal purposes, population to be served, and estimate of future requirements: NA
- E. If for power purposes, describe type of plant and capacity: NA
- F. If for mining purposes, describe purpose of use, location and character of the mine(s) to be served: NA
- G. If for recreational purposes, describe: NA
- H. If for wildlife purposes, including fish, describe: VARIOUS KINDS + ANCHALIS
- I. If for other purposes, describe: rainfall retention
~~NA~~
6. A. Direct source of public water diverted: NO NAME tributary to ROCK HORSE on the SAN JUAN watershed.
- B. Point of Diversion (indicate on map): NE 1/4 SW 1/4, Section 35, Township 11 S (N/S), Range 21 E (E/W), Gila and Salt River Base and Meridian, County GRAHAM. Ownership STATE LAND
- C. Place of use (indicate on map): NE 1/4 SW 1/4, Section 35, Township 11 S (N/S), Range 21 E (E/W), Gila and Salt River Base and Meridian, County GRAHAM. Ownership STATE LAND
7. State all other sources of water supply not described in Question 6 of this form.
- A. Type of Source: NA
- B. Location of Source (indicate on map): — 1/4 — 1/4, Section —, Township — (N/S), Range — (E/W), Gila and Salt River Base and Meridian, County —. Ownership —
- C. If other source is well, list following:
- (1) Date well construction began: —; Date well place in use: —
(Month/Day/Year) (Month/Day/Year)
- (2) Location (10 acre subdivision) (indicate on map): — 1/4 — 1/4, Section —, Township — (N/S), Range — (E/W), Gila and Salt River Base Meridian, County of NA
- (3) State Land Department Intent to Drill, File No. —, or Application for Permit No. —
- (4) State whether free flowing or pump: —. If pump, list type of pump and capacity: —
- (5) Casing depth — ft. Total well depth — ft. Diameter of casing — inches.
- (6) Depth to water: — ft. (Static Level)
- (7) Annual amount pumped, or otherwise extracted: — Ac.Ft./Gallons
- (8) State purpose of use: —
- (9) Indicate annual period of use: — to —
(Month/Day) (Month/Day)
8. Water storage reservoir and/or diverting works:
- A. Location (indicate on map): NE 1/4 SW 1/4, Section 35, Township 11 S (N/S), Range 21 E (E/W), Gila and Salt River Base and Meridian, County GRAHAM. Ownership STATE LAND
- B. Name of storage reservoir and/or diverting works (if known): WHALEN
- C. Maximum capacity: 15 Ac.Ft. ✓
- D. Maximum depth of water: 10 ft.

8. E. (1) Year construction began: 1925.
(2) Year construction completed: 1925.
(3) Date water first stored: 1925 (Month/Year).

F. If dam, list following:

- (1) Construction material: EARTH
(2) Maximum Length: Top 330 ft.; Bottom 350 ft.
(3) Maximum Width: Top 15 ft.; Bottom 40 ft.
(4) Maximum Height: 14 ft.

G. If diverting works, describe: NA

9. Distribution works:

A. If ditch or canal:

- (1) Date construction began:

(Month/Day/Year)

Date construction completed:

(Month/Day/Year)

- (2) Length of ditch or canal to first place of use: _____ ft., total length of ditch or canal: _____ ft.
(3) Top width: _____ ft.; Bottom width: _____ ft.
(4) Grade (slope) of ditch: _____
(5) If ditch or canal owned and/or operated by an association or company or such other entity, list name of association or company or such other entity: NA

B. If pipeline:

- (1) Type: _____ (i.e., aluminum, steel, etc.)
(2) Diameter: _____ inches
(3) Length of pipeline to first place of use: _____ ft. and total length of pipeline: _____ ft.
(4) Grade (slope) of pipeline: _____

C. If other, describe: _____

10. Enlargement(s) of storage reservoir and/or diverting and/or distributing works

A. Date begun:

(Month/Day/Year)

Date completed:


(Month/Day/Year)

B. Describe details of enlargement(s): NA

C. Dimensions of works as originally constructed and as enlarged: _____

Explanatory

(continued on the next page)



(if more space is required, attach separate sheet(s))

STATE OF ARIZONA

County of Graham) SS.

VERIFICATION

LARSON RANCH
(please print Claimant-Affiant's name)

VICTOR L. LARSON
(Claimant-Affiant representative's name)

being first duly sworn, deposes and says; That the affiant, or its duly authorized representative, possesses the knowledge and the authorization to execute this verification as to the correctness and truthfulness of the matters set forth in the "Statement of Claimant"; except as to those matters alleged upon information and belief, and as to those matters believes them to be true and correct.

For Corporations, Partnerships,
Associations, etc.

Victor L. Larson
Claimant-affiant signature

Claimant-affiant representative's
signature

Claimant-affiant signature

Attest: _____
Claimant-affiant representative's
signature

Subscribed and sworn to before me this
_____ day of _____, 19____.

SEAL

Notary Public or authorized Officer of the
State Land Department

My Commission expires _____
My Commission Expires March 21, 1982

ARIZONA STATE LAND DEPARTMENT

1624 West Adams
Phoenix, Arizona 85007

ATTACHMENT H

CLAIM OF WATER RIGHT FOR A STOCKPOND;
APPLICATION FOR CERTIFICATION
(Chapter 69 Laws 1977)

(LEAVE BLANK)

No. 38-70916Filed 9-1-78 at 11:00 A M
(Date) (Time)

FILING FEE \$10.00

INSTRUCTIONS:

1. File a separate claim for each stockpond.
2. Submit in duplicate; typewrite or print in ink.
3. Complete each blank with required information.

NOTE: The law provides that a claim which does not contain the required information or which is not accompanied by the required filing fee shall not be accepted by the Department but shall be returned to the sender.

1. LARSON RANCH of SUNSET RT.

(Name) (Street, P.O. Box, Rural Route)
WILCOX AZ. 85643 828-3252
(City) (State) (Zip Code) (Phone No.)

do hereby claim a water right for the stockpond herein described and do hereby make application for certification of such right.

1. State the date of completion of construction of the stockpond 1925
(a) Name of stockpond WHALEN (Mo., Day, Yr.)
2. State the capacity of the stockpond at spillway level on August 29, 1977:
15 (Acre Feet).
3. What was sole purpose for which pond was constructed? STOCK POND
4. What is current primary use? SAME
5. What other uses are made of pond? NONE

(Give percentage of each "other" use to total use.)

6. Was stockpond subject to litigation or to a protest of record to the Land Department prior to August 29, 1977? Yes ☒ No.
- (a) If the answer is 'yes', attach explanation.
7. Has previous filing, claim or registration of this stockpond been made?
Yes ☒ No; if 'yes', attach explanation giving date and file number.

8. State the date water was first used beneficially 1925
(Month, Day, Year)
9. State the quantities of water used annually 2.2
(Acre Feet)

- (a) What is average number of head using this water? 100 maximum no.? 250
- (b) Over what part of year? YEAR LONG

10. State the name of water course or water source NO NAME
Tributary to ROCK HOUSE on the San Pedro River watershed.
(Leave Blank)

11. The point of diversion is within NE 1/4, SW 1/4, Section 35, of
Township 11S, Range 21E in the County of GRAHAM

12. The location of impounding dam is within NE 1/4, SW 1/4, Section 35, of
Township 11S, Range 21E in the County of GRAHAM

(If site of number 11 differs from number 12 attach explanatory plat or map)

13. The dimensions of the impounding dam and reservoir are:

- (a) Height of dam to spillway 10 ft. (Measured inside dam)
- (b) Length of dam 330 ft.
- (c) Surface area of water at spillway level 8.99 acres. Shape? (Circle One)
square; rectangle; circle; half-circle; egg-shaped; triangle.

14. State the name of owner of land on which dam is located:


STATE OF ARIZ.

15. State the name of owner (s) of any land inundated when stockpond is filled to capacity:

SAME

I hereby certify under the penalty of perjury, that the information contained and statements herein made are, to the best of my knowledge and belief, true, correct and complete.

Dated this



Sept. 7, A.D., 1928.

(Claimant)

Subscribed and sworn to before me this 6th day of Sept., 1928.

My Commission Expires:

My Commission Expires March 21, 1982 19

(Seal)

(Notary Public)

STATE OF ARIZONA

CERTIFICATE OF WATER RIGHT

to a

STOCKPOND

Number

THIS IS TO CERTIFY, that

of

State of

pursuant to the provisions of Title

45, Chapter 1, Article 8, ARS, has registered a claim of water right for a stockpond and

has made application for certification of that right and that it appears to the STATE LAND

COMMISSIONER that the material facts stated in the claim are true and entitle the claim-

ant to a water right for a stockpond with capacity not to exceed

acre

feet; that date of priority based on date of construction is

that location is in

$\frac{1}{4}$,

$\frac{1}{4}$, Section

, Township

Range

, Gila and Salt River Base and Meridian,

County, Arizona; that source of water is

The water right for the stockpond herein certified is subject to all prior existing rights as provided by Section 45-402, B, Arizona Revised Statutes.

WITNESS, the seal and signature of
the STATE LAND COMMISSIONER
affixed this

State Land Commissioner

ARIZONA STATE LAND DEPARTMENT

1624 West Adams

Phoenix, Arizona 85007

NOTICE OF CLAIM OF WATER RIGHT
FOR A STOCKPOND

Notice is hereby given that on the 7 day of September, 1978,
filed
Larson Ranch, Wilcox, AZ.

Claim of Water Right for a Stockpond No. 38-70316 with the ARIZONA STATE

LAND DEPARTMENT pursuant to the provisions of Article 8, Chapter 1, Title 45 of
Arizona Revised Statutes.

The name of the stockpond is Whalen and it is

described as being located in the NE $\frac{1}{4}$ SW $\frac{1}{4}$ Section 35, Township 11 S,

Range 21 E, G&SRB&M, Graham County, Arizona.

MATERIAL FACTS OF CLAIM

(as certified by Claimant)

1. Date of construction of the stockpond 1925.
2. Capacity of stockpond on August 29, 1977 was 15.0 acre feet.
3. The stockpond was constructed and is used for the sole purpose of watering livestock or wildlife, including fish.
4. The pond is not used primarily for fishing or culturing of fish.
5. The stockpond was not the subject of water rights litigation or protest to the Department prior to August 29, 1977.

PROTEST

Any person affected may, within sixty (60) days of the issuance of this Notice, file a written protest to the claim with the State Land Department 1624 West Adams, Phoenix, Arizona 85007. The protesting person shall send a copy of the protest to the Claimant.

By law, the grounds for protest are that the claim contains a misstatement of one or more of the MATERIAL FACTS set out above.

The protest shall be in writing and shall state:

1. The name and address of the protesting party;
2. The location of the protesting party's point of diversion of water with respect to the claimant's stockpond;
3. The grounds for protest;
4. That a copy of the protest has been mailed or delivered to the claimant.

ANDREW L. BETTWY
State Land Commissioner


Issued at Phoenix, Arizona

NOV 20 1978

19

City of Tucson, P.O. Box 15547, Tucson, AZ. 85703
San Carlos Project, P.O. Box 456, Coolidge, AZ. 85228
San Carlos Irrig. & Drain Dist., P.O. Box 218, Coolidge, AZ. 85228

ATTACHMENT I



STATE OF ARIZONA
ARIZONA WATER COMMISSION
WATER RIGHTS ADMINISTRATION
222 N. CENTRAL AVE - SUITE 550
PHOENIX, ARIZONA 85004

RECEIPT — ORIGINAL

Nº 6048

KIND ENTRY	FILE REFERENCE NO.
39	006691
	THRU
39	007899

[illegible]

TOTAL \$

9-30-80

W111002739

IN THE SUPERIOR COURT OF THE STATE OF ARIZONA
IN AND FOR THE COUNTY OF MARICOPA

IN RE THE GENERAL ADJUDICATION OF ALL RIGHTS TO USE
WATER IN THE GILA RIVER SYSTEM AND SOURCE

No. W1,W2,W3 & W4

MANDATORY FORM FOR OBJECTIONS TO
The Hydrographic Survey Report for
The San Pedro River Watershed

Please file a separate objection for each Watershed File Report, Zone 2 Well Report or Catalogued Well Report. Objections to information contained in Volume 1 of the HSR can be stated on one objection form. Objections must be written. Use of this form or a computer facsimile, is required. Objections must be received on or before May 18, 1992.

This objection is directed to Watershed
File Report or Zone 2 Well Report No.

11313 006
(please insert no.)

or Catalogued Well No.
(please insert no.)

FILED
MAY 15 PM 1:07
DEP

OBJECTOR INFORMATION

Objector's Name: ARIZONA STATE LAND DEPARTMENT
Objector's Address: 1616 W. Adams, Phoenix, AZ 85007
Objector's Telephone No.: (602) 542-3500

Objector's Watershed File Report or Zone 2 Well Report No. (if the Objector's claimed water rights are within the San Pedro River Watershed):

11313 006

Or Objector's Catalogued Well Number (if the Objector's claimed water rights appear only in Volume 8 of the HSR):

Or Objector's Statement of Claimant No. (if the Objector's claimed water rights are located outside the San Pedro River Watershed):

39 - _____

STATE OF ARIZONA

COUNTY OF Maricopa

VERIFICATION (must be completed by objector)

I hereby make this Objection. I certify that, if required, a copy of the foregoing Objection was served upon the following Claimant(s) by mailing true and correct copies thereof on the 15th day of May, 1992, postage prepaid and addressed as follows:

Name: Larson Ranch
Sunset Rt.
Address: _____
Willcox, AZ 85643

(The above section must be completed if you object to another claimant's Watershed File Report, Zone 2 Well Report, or Catalogued Well Report. It does not need to be completed if you file an objection to your own Watershed File Report, Zone 2 Well Report, Catalogued Well Report; or to information contained in Volume 1 of the Hydrographic Survey Report.)

I declare under penalty of perjury that I am a claimant in this proceeding or the duly-authorized representative of a claimant; that I have read the contents of this Objection (both sides and any attachments) and know the contents thereof; and that the information contained in the Objection is true based on my own personal knowledge, except those portions of the Objection which are indicated as being known to me on information and belief and, as to those portions, I believe them to be true.

Glendon E. Collins
Signature of Objector or Objector's Representative


SUBSCRIBED AND SWORN to before me this 15th day of May, 1992.

Doris E. Shaw

Notary Public for the State of Arizona

Residing at Maricopa County

My commission expires _____



Objections must be filed with the Clerk of the Superior Court in and for Maricopa County, Maricopa County Courthouse, 3345 W. Durango Street, Phoenix, AZ 85009, on or before May 18, 1992.

1

ATTACHMENT

WATERSHED FILE REPORT NO.: 11313 006

<u>OBJECTION(S)</u>	<u>UNIFORM CODE(S)</u>
The Arizona State Land Department objects to claims of water rights or filings listed in this WFR which were not submitted by the Arizona State Land Department. However, it does not object to claims filed by lessees provided that the lessee has filed the claim "by and for the State of Arizona."	300, 400, 500, 800, 1100
The Arizona State Land Department objects to DWR's methodology and determination of apparent first use date within the PWR summary of this WFR.	200, 900
The Arizona State Land Department objects to DWR's methodology and determination of claim date within the Applicable Filings and Decrees section of this WFR.	200, 900
The Arizona State Land Department objects to DWR's methodology and determination of stockwatering locations in this WFR. A stockwatering use should include the stockpond and reaches of the stream above the stockpond within the WFR.	200, 400, 600, 700, 800
The Arizona State Land Department objects that previously submitted, amended or corrected information is not reflected in the HSR. Amended SOC 39-7311 correcting volume information from 15 acre-feet to 18.1 acre-feet was not included in the Applicable Filings and Decrees section of this WFR. In addition, the Arizona State Land Department objects to the assignment of a SP PWR to this claim (SP003). 39-7311, which has a volume of 18.1 acre-feet, does not satisfy the statutory definition of a stockpond (15 acre-feet or less, A.R.S. § 45-272) and should be given an appropriate primary storage (PS) PWR.	200, 400, 600, 1000

An incorrect location for SP001 is listed in the DWR Analysis of Filings and Decrees section of this WFR. The correct location of SP001 (39-7309) is SENW33 11S 21E.

200, 400,
600, 700

An incorrect location for SP004 is listed in the DWR Analysis of Filings and Decrees section of this WFR. The correct location of SP004 (39-7314) is SESW 1 12S 21E.

200, 400,
600, 700

An incorrect location for SP008 is listed in the DWR Analysis of Filings and Decrees section of this WFR. The correct location of SP008 (39-13294) is SESW 5 12S 21E.

200, 400,
600, 700

W1-11-2739

IN THE SUPERIOR COURT OF THE STATE OF ARIZONA
IN AND FOR THE COUNTY OF MARICOPA

IN RE THE GENERAL ADJUDICATION OF ALL RIGHTS TO USE
WATER IN THE GILA RIVER SYSTEM AND SOURCE

MANDATORY FORM FOR OBJECTIONS TO
The Hydrographic Survey Report for
The San Pedro River Watershed

92 MAY 18 AM 10:55
FILED
JUDITH ALLEN, CLERK
BY *[Signature]*
DEP. CLERK

Please file a separate objection for each Watershed File Report, Zone 2 Well Report or Catalogued Well Report. Objections to information contained in Volume 1 of the HSR can be stated on one objection form. Objections must be written. Use of this form, or a computer facsimile, is required. Objections must be received on or before May 18, 1992.

This objection is directed to Watershed _____ or Catalogued Well No. _____
File Report or Zone 2 Well Report No.
11313 006

OBJECTOR INFORMATION

Objector's Name: Gila River Indian Community San Carlos Apache Tribe; Tonio Apache Tribe; Yavapai-Apache Indian Community, Camp Verde Reservation
C/O Cox & Cox C/O Sparks & Siler, P.C.
Objector's Address: Suite 300 Luhrs Tower, P.O. Box 4245 7503 First Street
Phoenix, AZ 85030 Scottsdale, AZ 85251
Objector's Telephone: (602) 254-7207 (602) 949-1988

Objector's Watershed File Report or Zone 2 Well Report No. (if the Objector's claimed water rights are within the San Pedro River Watershed):

Or Objector's Catalogued Well Number (if the Objector's claimed water rights appear only in Volume 8 of the HSR):

Or Objector's Statement of Claimant No. (if the Objector's claimed water rights are located outside the San Pedro River Watershed):

39-11-05478	39-05-41142	39-07-12652	39-07-12676	39-05-50058	39-07-12169
39-U8-60083	39-L8-36340	39-L8-37360	39-U8-63614	39-07-12675	39-05-50059

STATE OF ARIZONA

VERIFICATION (must be completed by objector)

COUNTY OF MARICOPA

I hereby make this Objection. I certify that, if required, a copy of the foregoing Objection was served upon the following Claimant(s) by mailing true and correct copies thereof on the 18 day of May, 1992, postage prepaid and addressed as follows:

Name: SLD
Address: 1616 W. ADAMS STREET
PHOENIX AZ 85007

I declare under perjury that I am a claimant in this proceeding or the duly-authorized representative of a claimant; that I have read the contents of this Objection (both sides and any attachments) and know the contents thereof; and that the information contained in the Objection is true based on my own personal knowledge, except those portions of the Objection which are indicated as being known to me on information and belief and, as to those portions, I believe them to be true.

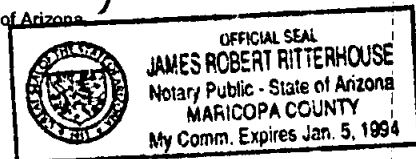
Alfred L. Cox *Joe Edwards*

Signature of Objector or Objector's Representative

SUBSCRIBED AND SWORN to before me this 14 day of May 1992.

James R. Ritterhouse
Notary Public for the State of Arizona


(The above section must be completed if you object to another claimant's Watershed File Report, Zone 2 Well Report, or Catalogued Well Report. It does not need to be completed if you file an objection to your own Watershed File Report, Zone 2 Well Report, Catalogued Well report; or to information contained in Volume 1 of the Hydrographic Survey Report.)



Objections must be filed with the Clerk of the Superior Court in and for Maricopa County, Maricopa County Courthouse Annex, 3345 W. Durango Street, Phoenix, AZ 85009, on or before May 18, 1992.

STATEMENT OF THE OBJECTION

The following are the main categories of the typical Watershed File Report (Zone 2 Well Reports and some Watershed File Reports lack certain categories). Please check the category(ies) to which you object, and state the reason for the objection on the back of this form.



- ☐ 1. I object to the description of Land Ownership
- ☐ 2. I object to the description of Applicable Filings and Decrees
- ☐ 3. I object to the description of DWR's Analysis of Filings and Decrees
- ☐ 4. I object to the description of Diversions for the claimed water right(s)
- ☐ 5. I object to the description of Uses for the claimed water right(s)
- ☐ 6. I object to the description of Reservoirs used for the claimed water right(s)
- ☐ 7. I object to the description of Shared Uses & Diversions for the claimed water right(s)
- ☐ 8. I object to the PWR (Potential Water Right) Summary of the claimed water right(s)
- ☐ 9. I object to the description of Quantities of Use for the claimed water right(s)
- ☐ 10. I object to the Explanation provided for the claimed water right(s)
- ☒ 11. Other Objections (please state volume, page and line number for each objection)

REASON FOR OBJECTION

The reason for my objection is as follows (please number your objections to correspond to the boxes checked above; please attach supporting information on additional pages as necessary):

CATEGORY
NUMBER

See Attached

WFR No. 113-13-006

State Land Department

ATTACHMENT

STATEMENT OF THE OBJECTION

11. Other objections. Claim date. Vol. 5, Table 2, Page 215.

REASON FOR OBJECTION

11. The HSR shows (Vol. 5, Table 2, Page 215) 21 Pre-Filing Numbers with an 1884 claim date:

36-0004742	36-0004747	36-0005527	36-0005532
36-0004743	36-0004748	36-0005528	36-0005533
36-0004744	36-0004749	36-0005529	36-0005534
36-0004745	36-0004750	36-0005530	36-0005535
36-0004746	36-0005515	36-0005531	38-0094601
			38-0094602

At the same page, the HSR shows 19 Filing Numbers with an 1884 claim date:

39-0007309	39-0007314	39-0013294	39-0013299
39-0007310	39-0007315	39-0013295	39-0013300
39-0007311	39-0007316	39-0013296	39-0013301
39-0007312	39-0007317	39-0013297	39-0013302
39-0007313	39-0013282	39-0013298	

The state of Arizona did not exist in 1884. The United States admitted Arizona as a state in 1912, at which time it conveyed public domain lands to the new state. The historic record does not substantiate the 1884 claim date (900).
The use of the water claimed depletes water for senior federal and Indian water rights (1150).