

1
2
3
4
5
6 IN THE SUPERIOR COURT OF THE STATE OF ARIZONA
7 IN AND FOR THE COUNTY OF MARICOPA
8

9 IN RE THE GENERAL ADJUDICATION
10 OF ALL RIGHTS TO USE WATER IN
11 THE GILA RIVER SYSTEM AND
12 SOURCE

W-1 (Salt)
W-2 (Verde)
W-3 (Upper Gila)
W-4 (San Pedro)

12 Contested Case Nos. W1-11-232
13 W1-11-1344

14 **APPROVAL OF ABSTRACTS AND**
15 **INCLUSION IN THE CATALOG OF**
16 **PROPOSED WATER RIGHTS**
17 **AND**
ORDER TO FILE PROGRESS
SCHEDULES

18 CONTESTED CASE NAME: *In re San Pedro Riparian National Conservation Area;*
19 *In re McDowell & Craig Manufacturing*

20 HSR INVOLVED: San Pedro River Watershed Hydrographic Survey Report

21 DESCRIPTIVE SUMMARY: This order adds eight water rights abstracts to the proposed
22 catalog of water rights; summarizes progress towards the resolution of claims for water
23 rights appurtenant to the San Pedro Riparian National Conservation Area (“SPRNCA”);
24 describes the next steps required for the resolution of each claim that the United States is
25 pursuing; stays the consideration of multiple claims pending the resolution of certain issues
in *In re Town of Huachuca*, W1-11-245, and sets deadlines to file progress schedules.

NUMBER OF PAGES: 29 (12 + attachments)

26 This order summarizes progress towards the resolution of claims for water rights
27 appurtenant to the San Pedro Riparian National Conservation Area (“SPRNCA”), describes
28 in detail the next steps required for the resolution of each claim that the United States is

1 pursuing, adds multiple water rights abstracts to the proposed catalog of water rights, and
2 stays the consideration of multiple claims pending the resolution of certain issues in *In re*
3 *Town of Huachuca*, W1-11-245.

4 **I. BACKGROUND**

5 In 2006, the Special Master consolidated contested case W1-11-232 with sixteen
6 contested cases in order to adjudicate all claims for water rights appurtenant to the San
7 Pedro Riparian National Conservation Area (“SPRNCA”). W1-11-232, Case Management
8 Order (September 26, 2006).

9 ADWR published a report in May 2012 regarding facts relevant to the federal
10 reserved rights claims: the Report Concerning Federal Reserved Water Rights for the San
11 Pedro Riparian Nation Conservation Area. In Appendix F of that report, ADWR published
12 maps of parcels within SPRNCA that describe the locations for many of the wells, seeps,
13 springs, and impoundments at issue in this case.

14 On October 11, 2021, Special Master Harris initiated proceedings to resolve the
15 United States’ state law claims for water rights appurtenant to SPRNCA. W1-11-232,
16 Order Setting Status Conference (October 11, 2021). In this order, the Special Master set
17 out the following objectives.

- 18 1) Deconsolidation of all contested cases from W1-11-232 that deal with private land.
- 19 2) Establishment of an exhaustive list of all state law claims associated with
- 20 SPRNCA.
- 21 3) Ensuring that all claims that the United States is pursuing are in the name of the
- 22 United States.
- 23 4) Identification of claims eligible for summary adjudication.
- 24 5) Approval of all abstracts associated with claims eligible for summary adjudication.
- 25 6) Settlement or adjudication of all other claims.

26 **Deconsolidation**

27 Between 2021 and 2023, the Special Master deconsolidated the following contested
28 cases from W1-11-232: W1-11-1343, W1-11-419, W1-11-1344, W1-11-1346, and W1-11-

1 1675. *The only deconsolidated case in which the United States is pursuing water rights for*
2 *SPRNCA is W1-11-1344.*

3 **Obtaining Exhaustive List of SPRNCA State Law Claims**

4 After the October 2021 order, the United States voluntarily dismissed several claims
5 for water rights appurtenant to SPRNCA. In April 2024, the United States filed a final,
6 exhaustive list of its state law claims for water rights appurtenant to SPRNCA. W1-11-232,
7 United States' Status Report (Apr. 1, 2024). Subsequently, the Special Master barred all
8 claims not included on that list from consideration in this proceeding to determine state law
9 water rights appurtenant to SPRNCA. W1-11-232, Minute Entry (May 9, 2024). The
10 current list of claims that the United States may pursue is attached to this order as
11 Attachment A.

12 In its October 2024 Report, the United States requested that the consideration of
13 certain claims be stayed until the Court clarifies whether the Water Code applies to wells
14 pumping subflow. W1-11-0245, Special Master's Report (Sept. 23, 2021).

15 Also in its October 2024 Status Report, the United States stated that it intends to
16 "withdraw the Statements of Claimant for WFRs 11-20-032, [sic] 111-23-AAA-001-IR093
17 and 111-20-032-SP001." W1-11-232, United States' Notice of Filing Corrected Abstracts
18 (October 10, 2024).

19 **Ensuring Statements of Claimant are Properly Filed**

20 The United States confirmed that, as of April 1, 2024, all Statements of Claimant not
21 originally in its name have either been assigned to the United States or amended to make
22 the United States the claimant. W1-11-232, United States' Status Report at 3 (Apr. 1, 2024).
23 The United States also confirmed that all Statements of Claimant provide the correct name
24 and address. Id.

25 **Identification of Claims Subject to Summary Adjudication**

26 On October 11, 2021, the Special Master issued seventeen proposed abstracts for
27 water rights within the boundaries of SPRNCA. W1-11-232, Order (October 2021). In
28 November 2022, ADWR commented on those proposed abstracts. W1-11-232, ADWR

1 Report (Nov. 2022). In January 2023, parties lodged several objections and corrections to
2 the proposed abstracts and comments. No objection or correction asserted that any of the
3 claims associated with the seventeen proposed abstracts are ineligible for summary
4 adjudication.

5 In April 2024, the United States asserted that it would not be pursuing summary
6 adjudication of Statements of Claimant 39-13611, 39-13999, and 39-14482, and 39-14485.
7 W1-11-232, United States' Status Report (Apr. 1, 2024).

8 In June 2024, the United States issued proposed abstracts for the remainder of the
9 claims associated with SPRNCA. W1-11-232, United States' Notice of Filing Abstracts
10 (June 6, 2024). In their objections and corrections to the abstracts, parties asserted that the
11 following claims are not eligible for summary adjudication: 39-174844, 39-4274, 39-2612,
12 39-13995, and 39-13625. W1-11-232, ASARCO's Suggested Corrections at 2–3 (July 5,
13 2024); W1-11-232, Salt River Project's Suggested Corrections at 10–13 (July 5, 2024).

14 **Summary Adjudication**

15 As described above, five sets of proposed abstracts have been issued.¹ Parties have
16 not yet had an opportunity to comment on the single set of proposed abstracts issued in
17 W1-11-1344.

18 Broadly, corrections and objections regarding claims subject to summary
19 adjudication concern three issues: clerical errors, incomplete bases of right, and the transfer
20 of uses to new locations. The next steps regarding the adjudication of these claims are
21 described in Part III below.

22 **Adjudication of Other Claims**

23 The United States has taken preliminary steps toward the resolution of claims not
24 subject to summary adjudication. In April 2024, the United States reported its progress in
25 certificating its instream flow rights. The United States indicated that it will likely have to
26

27 ¹ W1-11-232, Order Setting Status Conference on State Law Claims (Oct. 11, 2021); W1-11-232, Minute Entry (May
28 9, 2024); W1-11-232, United States' Notice of Filing Abstracts (June 7, 2024); W1-11-1344, United States' Notice of
Filing Abstracts (June 6, 2024); W1-11-232, United States' Notice of Filing Abstracts (Oct. 10, 2024).

1 update the report that it submitted to ADWR in support of its instream flow applications.
2 W1-11-232, United States' Status Report at 5 (Apr. 1, 2024). Further, the United States
3 stated that its applications "will likely be subjected to additional public notice and
4 comment." Id.

5 Also, in its June 2024 report, the United States drafted maps for all the claims listed
6 in Attachment C to this order. For several claims, the United States also provided more
7 specific figures for water use than the relevant WFRs provide, and it provided more specific
8 names for sources of water and points of diversion. W1-11-232, United States' Notice of
9 Filing Abstracts (June 6, 2024); W1-11-1344, United States' Notice of Filing Abstracts
10 (June 6, 2024).

11 12 **II. DETERMINATION OF STATE LAW CLAIMS THAT THE U.S. IS** 13 **PURSUING**

14 In its May 2024 Order, the Court ordered the dismissal of numerous statements of
15 claimant. W1-11-232, Minute Entry at 4 (May 9, 2024). The Court clarifies that it intended
16 only to bar consideration of those statements of claimant in the proceeding to determine
17 state law water rights for SPRNCA. Specifically, a claimant may pursue any claim on the
18 dismissal list to the extent that the claim concerns federal reserved water rights appurtenant
19 to SPRNCA or water rights appurtenant to lands outside of SPRNCA.

20 The Court requests clarification from the United States regarding the voluntary
21 dismissal of certain claims in its October 2024 Notice. The Court requests that the United
22 States provide the specific statements of claimant that it seeks dismissed.

23 **IT IS ORDERED** that, **by January 7, 2025**, the United States file withdrawals of
24 the specific statements of claimant that it sought to dismiss in its October 10, 2024, filing.

25 **IT IS FURTHER ORDERED** granting the United States' October 2024 request for
26 a stay of adjudication of certain claims pending the resolution of the issues in the Special
27 Master's September 2021 Report filed in *In re Town of Huachuca City*. Consideration of
28 the following claims shall be stayed until the resolution of *In re Town of Huachuca City*:

- 1 • 39-4290 (111-20-032)
- 2 • 39-174844 (111-20-DDA-023)
- 3 • 39-13995(112-17-063)
- 4 • 39-13625 (112-17-063)

5

6 **III. ALL CLAIMS SUBJECT TO SUMMARY ADJUDICATION**

7 The Court will recognize claims subject to summary adjudication through an abstract
8 issuance and correction process. W1-11-19, Memorandum Decision (Nov. 14, 1994); W1-
9 11-19, Order Approving De Minimis Report (Sept. 26, 2002). Proposed abstracts have been
10 issued for every claim *subject to summary adjudication* that the United States is pursuing.
11 These abstracts can be divided into four groups: abstracts ready for approval, abstracts
12 awaiting severance and transfer or WFR amendment, abstracts missing bases of right, and
13 abstracts requiring comment.

14 **A. All Abstracts Ready for Approval**

15 The following abstracts, included in the Special Master’s May 9, 2024 Order or the
16 United States’s October 10, 2024 filing, are ready for approval. They are attached to this
17 order as Attachment B.

- 18 • 111-20-032-SP002
- 19 • 111-20-032-WL004
- 20 • 111-20-032-WL008
- 21 • 111-20-032-WL010
- 22 • 112-17-063-SP001
- 23 • 111-24-CCB-011-SP002
- 24 • 111-24-CCB-011-SP003
- 25 • 111-24-CCB-011-SP006

26 **IT IS ORDERED** that by **January 7, 2025**, ADWR shall prepare maps to
27 accompany abstracts for water rights 111-24-CCB-011-SP002, 111-24-CCB-011-SP003,
28 and 111-24-CCB-011-SP006.

1 **IT IS FURTHER ORDERED** that abstracts for the above water rights, found in
2 Attachment B and supplemented by maps produced by ADWR, shall be added to the
3 proposed catalog of water rights.

4 **B. All Abstracts Requiring WFR Revision or Basis of Right Amendment**

5 The United States is pursuing multiple claims where the current claimed place of use
6 differs from the place of use described in the WFR or the relevant basis of right. To
7 comply fully with summary adjudication procedures and to ensure that the evidentiary
8 foundation for every summarily adjudicated abstract follows a predictable form, the place
9 of use described in the WFR and basis of right must be consistent with the claimed place
10 of use.

11 If the place of use described in the basis of right differs from the claimed place of use,
12 the United States must amend the basis of right before the Court issues an abstract for the
13 use. If the place of use described in the WFR differs from the claimed place of use,
14 ADWR must issue a revised WFR before the abstract is approved.

15 Final abstracts for the potential water rights in this section will be based on the draft
16 abstracts distributed by the United States on October 15, 2024. If the United States did
17 not issue an abstract for a particular potential water right on October 15, 2024, the final
18 abstract will be based on the abstract issued by the Special Master on May 9, 2024.

19 **1. Abstracts Requiring Only a WFR Revision**

20 Where the place of use in the WFR does not match the current place of use, but no
21 discrepancy exists between the current place of use and the place of use described in the
22 basis of right, a simple WFR amendment is appropriate.

23 **112-17-063-SW001**

24 Certificate of Water Right No. 3033 (Application No. 4A-4013), which serves as the
25 basis of right for 112-17-063-SW001, describes the place of use as SENW 29. WFR No.
26 112-17-063 itself describes the place of use for SW001 as SWSENW Section 29. W1-11-
27 232, U.S. Corrections at 10 (Jan. 27, 2023). The United States asserts that the correct
28 location for the place of use is NESENW Section 29. Id.

1 Because the current place of use is consistent with the place of use described in the
2 basis of right, neither a severance and transfer nor surface water filing amendment is
3 necessary. ADWR must issue a WFR describing a place of use consistent with the claimed
4 place of use in order for the Court to add the abstract for 112-17-063-SW001 to the catalog
5 of proposed water rights.

6 **112-17-063-SW002**

7 WFR No. 112-17-063 describes the place of use for SW002 as SESENW 29.
8 Certificate of Water Right No. 3034 (Application No. 4A-4012), which serves as the basis
9 of right for 112-17-063-SW002, describes the place of use as NESW 29. The United States
10 asserts that the correct location for the place of use is NENESW Section 29. W1-11-232,
11 U.S. Corrections at 10 (Jan. 27, 2023).

12 Because the current place of use is consistent with the place of use described in the
13 basis of right, neither a severance and transfer nor surface water filing amendment is
14 necessary. ADWR must issue a WFR describing a place of use consistent with the claimed
15 place of use in order for the Court to add an abstract for 112-17-063-SW002 to the catalog
16 of proposed water rights.

17 **2. Abstracts Requiring a WFR Revision and Basis of Right Amendment**

18 Each of the following abstracts contain two discrepancies: Neither the place of use
19 in the basis of right, nor the place of use in the WFR match the claimed place of use. Each
20 of the following requires a modification to the basis of right, i.e. a severance of transfer or
21 surface water filing amendment, and a WFR revision that incorporates the modified basis
22 and the current claimed place of use.

23 **111-20-032-WL001**

24 Certificate of Water Right No. 2766 (Application No. 4A-4019), which serves as the
25 basis of right for 111-20-032-WL001, and WFR No. 111-20-032 itself describe the place
26 of use for WL001 as SESW Section 2 Township 21 South, Range 21 East. In its post-HSR
27 amendment to SOC No. 39-674, the United States asserts that the correct location for the
28 place of use is SENWSW Section 2. The certificate must be made consistent with the actual

1 place of use before an abstract is approved for 111-20-032-WL001.

2 Before the Court add an abstract for 111-20-032-WL001 to the catalog of proposed
3 water rights, the United States must obtain a consistent basis of right and ADWR must
4 issue a WFR describing a place of use consistent with the claimed place of use.

5 **111-20-032-WL002**

6 Certificate of Water Right No. 2767 (Application No. 4A-4020), which serves as the
7 basis of right for 111-20-032-WL002, and WFR No. 111-20-032 itself describe the place
8 of use for WL002 as NENW Section 13 Township 21 South, Range 21 East. In its post-
9 HSR amendment to SOC No. 39-675, the United States asserts that the correct location for
10 the place of use is SWSWNW Section 13.

11 Before the Court approves an abstract for 111-20-032-WL002, the place of use
12 described in the certificate must be made consistent with the claimed place of use, and
13 ADWR must issue a revised WFR describing a place of use consistent with the claimed
14 place of use.

15 **111-20-032-WL003**

16 Certificate of Water Right No. 2768 (Application No. 4A-4021), which serves as the
17 basis of right for 111-20-032-WL003, and WFR No. 111-20-032 itself describe the place
18 of use for WL003 as SENW Section 25 Township 21 South, Range 21 East. The United
19 States asserts that the correct location for the place of use is SENESE Section 26.

20 It appears that the United States has submitted a proposed amendment to the
21 application underlying Certificate of Water Right No. 2768. After the certificate has been
22 properly amended and ADWR issues a revised WFR describing a place of use consistent
23 with the claimed place of use, the Court will add to the catalog of proposed water rights an
24 abstract for 111-20-032-WL003.

25 **111-20-032-WL005**

26 Certificate of Water Right No. 2770 (Application No. 4A-4023), which serves as the
27 basis of right for 111-20-032-WL005, and WFR No. 111-20-032 itself describe the place
28 of use for WL005 as SWNW Section 29. The United States asserts that “[t]he most precise

1 definition of the [place of use] is the NWSESW of Section 29.” W1-11-232, U.S.
2 Corrections at 5 (Jan. 27, 2023). The United States claims that the reason for this
3 discrepancy is that a clerical error was made during the issuance of Certificate of Water
4 Right No. 2770 (Application No. 4A-4023). Id.

5 Whatever the reason for the discrepancy between the place of use in the certificate
6 and the actual place of use, the certificate must be made consistent with the actual place of
7 use before an abstract is approved for 111-20-032-WL005. After the certificate has been
8 properly amended or severed and transferred and ADWR has issued a revised WFR
9 describing a place of use consistent with the new place of use and modified basis of right,
10 the Court will add to the catalog of proposed water rights an abstract for 111-20-032-
11 WL005.

12 **111-20-032-WL009**

13 Certificate of Water Right No. 33-95392, which serves as the basis of right for 111-
14 20-032-WL009, and WFR No. 111-20-032 itself describe the place of use for WL009 as
15 SESWSW Section 31. The United States asserts that the correct location for the place of
16 use is NWSWSW Section 31. W1-11-232, U.S. Corrections at 7 (Jan. 27, 2023).

17 Once the certificate has been properly severed and transferred and ADWR has issued
18 a revised WFR describing a place of use consistent with the claimed place of use, the Court
19 will add to the catalog of proposed water rights an abstract for 111-20-032-WL009.

20 **C. Abstract Subject to Summary Adjudication but Lacking Surface Water** 21 **Filing**

22 Potential water right 111-20-032-DM002 is not associated with any surface water
23 filing. The Court likely cannot approve an abstract for that potential water right until the
24 United States obtains a finalized basis of right. The final abstract will be based on the
25 United States’ June 6, 2024, proposed abstract. The final abstract will include the following
26 corrections:

- 27 • The legal description should read “T20S R21E” instead of “T24S R22E.”
- 28 • In accordance with the summary adjudication procedures for the San Pedro

Watershed, the quantity of use should be “not to exceed 1 AFY.”

- The source of water should be described as “Subflow of the San Pedro River.”

D. Proposed Abstract Requiring Comments

The Court issued a proposed abstract for 111-24-CBB-003-SP001 in May 2024. No party has provided corrections to this proposed abstract.

IT IS ORDERED that any suggested corrections for 111-24-CBB-003-SP001 must be filed by **January 7, 2025**.

IT IS FURTHER ORDERED that the United States, ADWR, and parties must prepare and file a joint schedule by **February 7, 2025**, for the resolution of claims in subsections III.B –D. This schedule does not need to include stayed claims listed in subsection II.

IV. ALL CLAIMS NOT ELIGIBLE FOR SUMMARY ADJUDICATION

A claim that falls into at least one of the following three categories is not eligible for summary adjudication.

1. The relevant WFR did not document a potential water right associated with the claim.
2. The potential water right associated with the claim is not de minimis in nature.
3. The potential water right associated with the claim must be split into separate rights.


Below is the full list of claims and potential water rights that will not be subject to summary adjudication. Each claim not associated with any surface water filing is bolded. Each claim not associated with a *finalized* basis of right is italicized.

WFR	PWR(s)	SOC(s)
111-24-CBB-003	IR001	39-3796
111-20-032	None	39-2612
111-20-DDA-023	None	39-174844


WFR	PWR(s)	SOC(s)
111-23-AAA-001	None	39-671
	IR093	39-4274
	WL001	39-13611
		39-13998
		39-13999
		39-14507
111-24-CCB-011	WL001	39-14482
		39-14485
112-17-063	None	39-13625
		39-13995

IT IS ORDERED that the United States, ADWR, and parties must prepare a joint schedule by **February 7, 2025**, for the resolution of all claims not subject to summary adjudication. This schedule does not need to include stayed claims as listed in subsection II.

Signed this 5th day of December 2024


 Sherri L. Zendri
 Special Water Master

On December 5, 2024, the original of the foregoing was delivered to the Clerk of the Maricopa County Superior Court for filing and distributing a copy to all persons listed on the Court approved mailing list.


 Emily Natale

ATTACHMENT A

All Claims for State Law Water Rights Appurtenant to the San Pedro Riparian National Conservation Area

Claims investigated in the First San Pedro HSR

Case No.	WFR	PWR(s)	SOC(s)	Status	Eligible for Summary Adjudication?	Next Step
W1-11-232	111-20-032	None	39-2612	Pending	NO	File application for permit
		WL001	39-674	Pending	YES	S&T + WFR Revision
		WL002	39-675	Pending	YES	S&T + WFR Revision
		WL003	39-676	Pending	YES	Certificate Amendment or S&T + WFR Revision
		WL004	39-677	Added to Catalog	YES	N/A
		WL005	39-678	Pending	YES	Certificate Amendment or S&T + WFR Revision
		WL008	39-13993	Added to Catalog	YES	N/A
			39-14503	Added to Catalog	YES	N/A
		WL009	39-14505	Pending	YES	S&T + WFR Revision
			39-13992	Pending	YES	
		WL010	39-13997	Added to Catalog	YES	N/A
			39-14504	Added to Catalog	YES	N/A
		DM002	39-4290	Stayed	YES	File application for permit
		SP002	39-11232	Added to Catalog	YES	N/A

W1-11-441	111-20-DDA-023	None	39-174844	Stayed	NO	File application for permit
W1-11-629	111-23-AAA-001	None	39-671	Pending	NO	Dispose by settlement, abstract, or partial decree
		IR093	39-4274	Pending	NO	File application for permit
		WL001	39-13611	Pending	NO	Dispose by settlement, abstract, or partial decree
			39-13998	Pending	NO	Dispose by settlement, abstract, or partial decree
			39-13999	Pending	NO	Dispose by settlement, abstract, or partial decree
			39-14507	Pending	NO	Dispose by settlement, abstract, or partial decree
W1-11-1344	111-24-CBB-003	IR001	39-3796	Pending	NO	Dispose by settlement, abstract, or partial decree
		SP001	39-3797	Pending	YES	Proposed abstract correction
W1-11-1374	111-24-CCB-011	SP002	39-955	Added to Catalog	YES	N/A
		SP003	39-956	Added to Catalog	YES	N/A
		SP006	39-957	Added to Catalog	YES	N/A
		WL001	39-14482	Pending	NO	Finish instream flow right certification
			39-14485	Pending	NO	Finish instream flow right certification

W1-11-1655	112-17-063	None	39-13625	Stayed	NO	File application for permit
			39-13995	Stayed	NO	File application for permit
		SW001	39-670	Pending	YES	WFR Revision
		SW002	39-672	Pending	YES	WFR Revision
		SP001	39-13628	Added to Catalog	YES	N/A

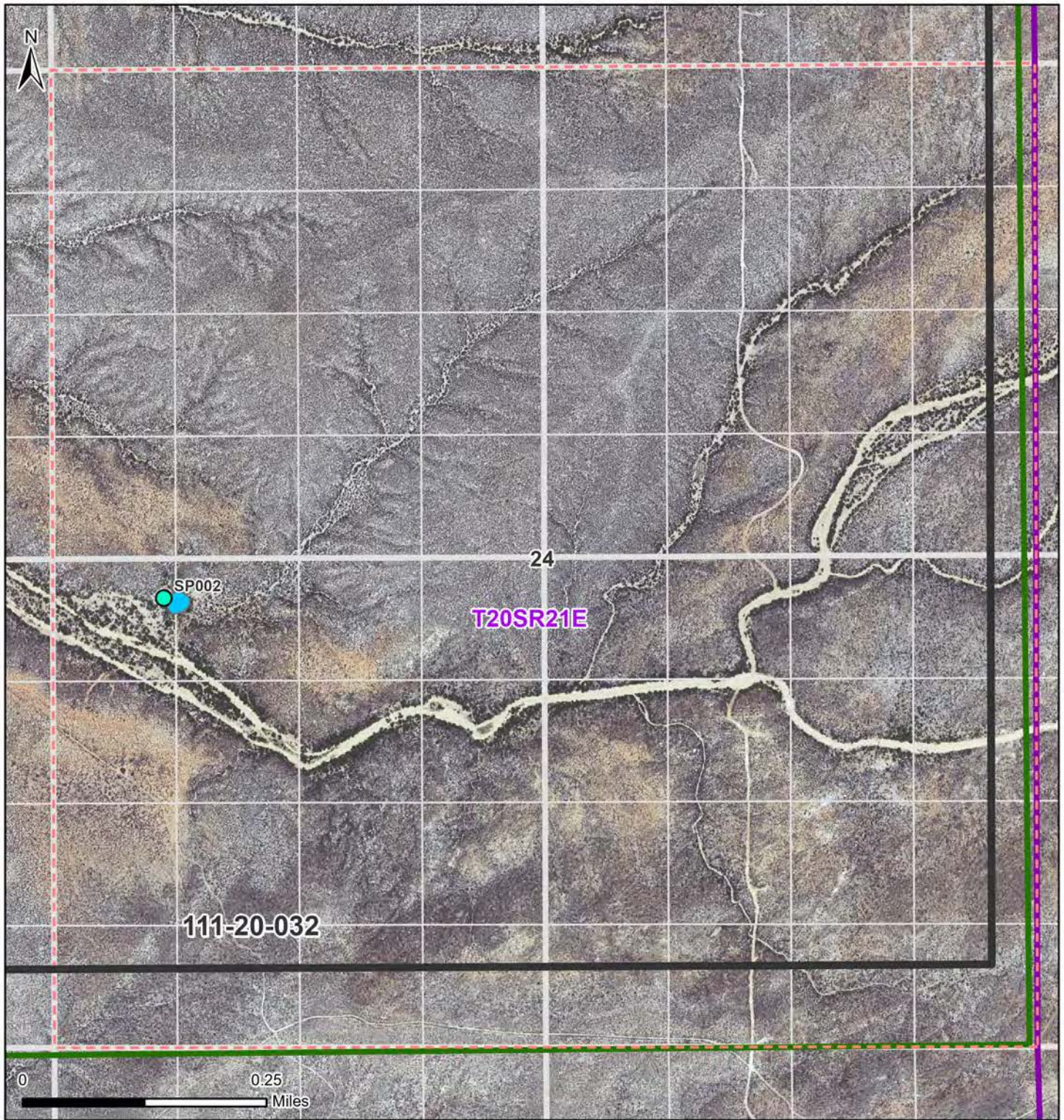
Claims to be investigated in a future San Pedro HSR

39-174846, 39-174848, 39-174849, 39-174850, 39-174851, 39-174852, 39-174853, 39-174854, 39-174855, 39-174856, 39-174857, 39-174858, 39-174859, 39-174860, 39-174861, 39-174847, 39-174862, 39-174863, 39-178750, 33-96197

ATTACHMENT B
Abstracts Added to the Catalog of Proposed Water Rights

Abstract of Water Right San Pedro Watershed

Attributes	Abstract of Water Right
1. Proposed Water Right No.:	111-20-032-SP002
2. Owner of Water Right:	United States on behalf of the Department of the Interior, Bureau of Land Management
3. Landowner:	United States on behalf of the Department of the Interior, Bureau of Land Management
4. Statement of Claimant No.	39-11232
5. Statement of Claimant Name:	United States on behalf of the Department of the Interior, Bureau of Land Management
6. Lessee or Permittee:	N/A
7. Basis of Right:	38-19221
8. Beneficial Use:	Wildlife watering from a stockpond
9. Priority Date:	October 7, 1957
10. Quantity:	Not to exceed (\leq) 4 acre-feet annually with continuous fill
11. Place of Use:	NENWSW Sec. 24 T20S R21E of the Gila and Salt River Baseline and Meridian, Cochise County, Arizona (see attached map)
12. Point of Diversion:	NENWSW Sec. 24 T20S R21E of the Gila and Salt River Baseline and Meridian, Cochise County, Arizona (see attached map)
13. Source of Water:	Unnamed tributary in the Sierra Vista subwatershed of the San Pedro River watershed
14. Name of Facility:	Unnamed stockpond



- Stockpond, POD
- Stockpond, POU
- SPRNCA Boundary
- WFR Boundary
- Township
- Section
- 160 acre 1/4 Section
- 10 acre 1/4 1/4 1/4 Section



Location for PWR 111-20-032-SP002

Section 24 T20S R21E

In re San Pedro Riparian National Conservation Area

Contested Case W1-11-232


Watershed File Report 111-20-032



ADWR November 2022

Abstract of Water Right San Pedro Watershed

1. Proposed Water Right No.:	111-20-032-WL004
2. Owner of Water Right:	United States on behalf of the Department of the Interior, Bureau of Land Management
3. Landowner:	United States on behalf of the Department of the Interior, Bureau of Land Management
4. Statement of Claimant No.:	39-677
5. Statement of Claimant Name:	United States on behalf of the Department of the Interior, Bureau of Land Management
6. Lessee or Permittee:	N/A
7. Basis of Right:	10-0204165, 4A-4022
8. Beneficial Use:	Wildlife watering
9. Priority Date:	December 31, 1896
10. Quantity:	Reasonable use
11. Place of Use:	SESE Sec. 36 T21S R21E of the Gila and Salt River Baseline and Meridian, Cochise County, Arizona (see attached map)
12. Point of Diversion:	SESE Sec. 36 T21S R21E of the Gila and Salt River Baseline and Meridian, Cochise County, Arizona (see attached map)
13. Source of Water:	Horsethief Spring in the Sierra Vista subwatershed of the San Pedro River watershed



- Spring, POD & POU
- ▬ SPRNCA Boundary
- ▬ WFR Boundary
- ▬ Township
- ▬ Section
- ▬ 160 acre 1/4 Section
- ▬ 10 acre 1/4 1/4 1/4 Section




Location for PWR 111-20-032-WL004

Section 36 T21S R21E

In re San Pedro Riparian National Conservation Area

Contested Case W1-11-232

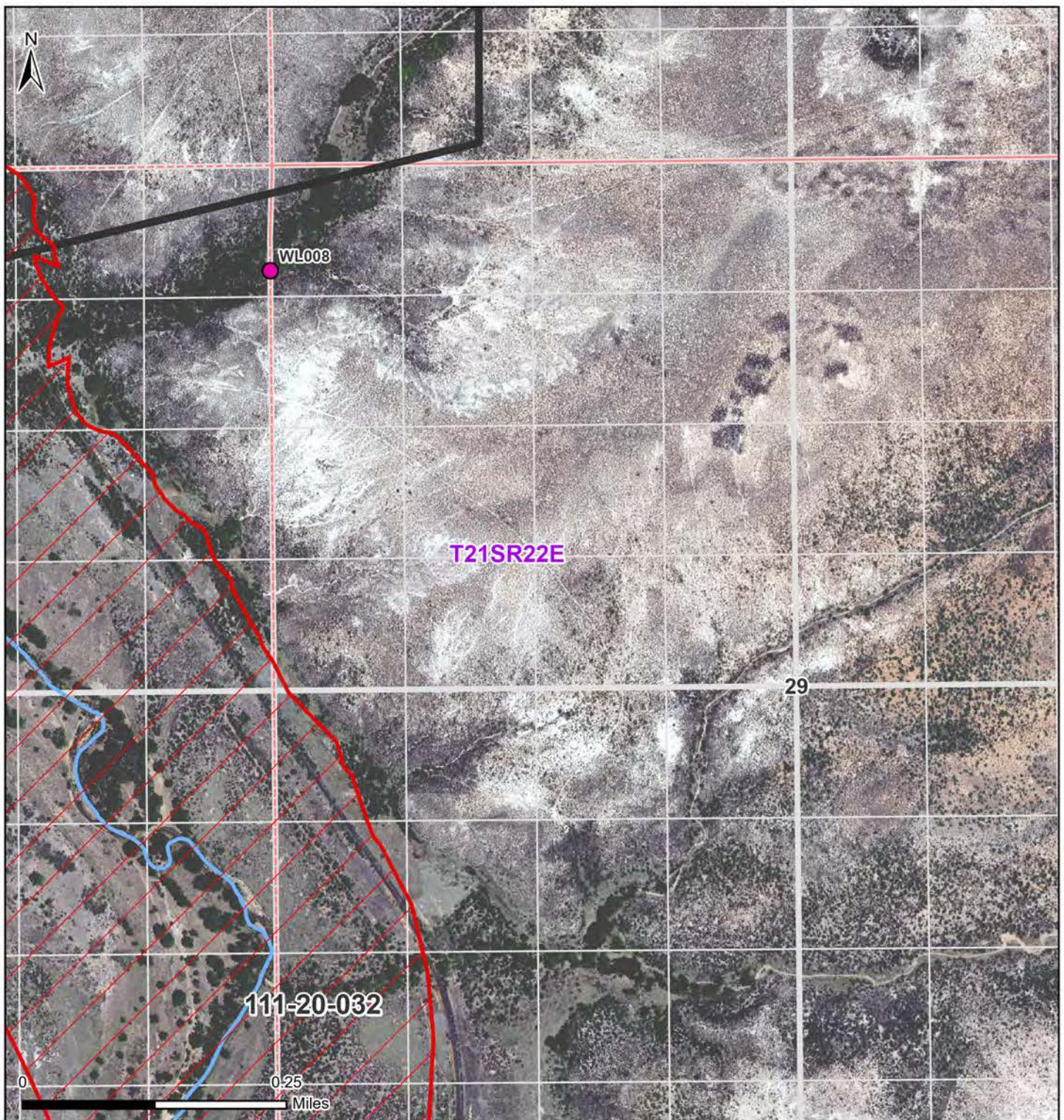
Watershed File Report 111-20-032



ADWR November 2022

Abstract of Water Right San Pedro Watershed

1. Proposed Water Right No.:	111-20-032-WL008
2. Owner of Water Right:	United States on behalf of the Department of the Interior, Bureau of Land Management
3. Landowner:	United States on behalf of the Department of the Interior, Bureau of Land Management
4. Statement of Claimant Nos.:	39-13993, 39-14503
5. Statement of Claimant Name:	United States on behalf of the Department of the Interior, Bureau of Land Management
6. Lessee or Permittee:	N/A
7. Basis of Right:	33-95388
8. Beneficial Use:	Wildlife watering
9. Priority Date:	April 3, 1990
10. Quantity:	Reasonable use
11. Place of Use:	NESESW Sec. 20 T21S R22E of the Gila and Salt River Baseline and Meridian, Cochise County, Arizona (see attached map)
12. Point of Diversion:	NESESW Sec. 29 T21S R22E of the Gila and Salt River Baseline and Meridian, Cochise County, Arizona (see attached map)
13. Source of Water:	Lewis Spring North in the Sierra Vista subwatershed of the San Pedro River watershed



- Spring, POD & POU
- San Pedro River
- Subflow Zone
- SPRNCA Boundary
- WFR Boundary
- Section
- 160 acre 1/4 Section
- 10 acre 1/4 1/4 1/4 Section



Location for PWR 111-20-032-WL008

Section 29 T21S R22E

In re San Pedro Riparian National Conservation Area

Contested Case W1-11-232

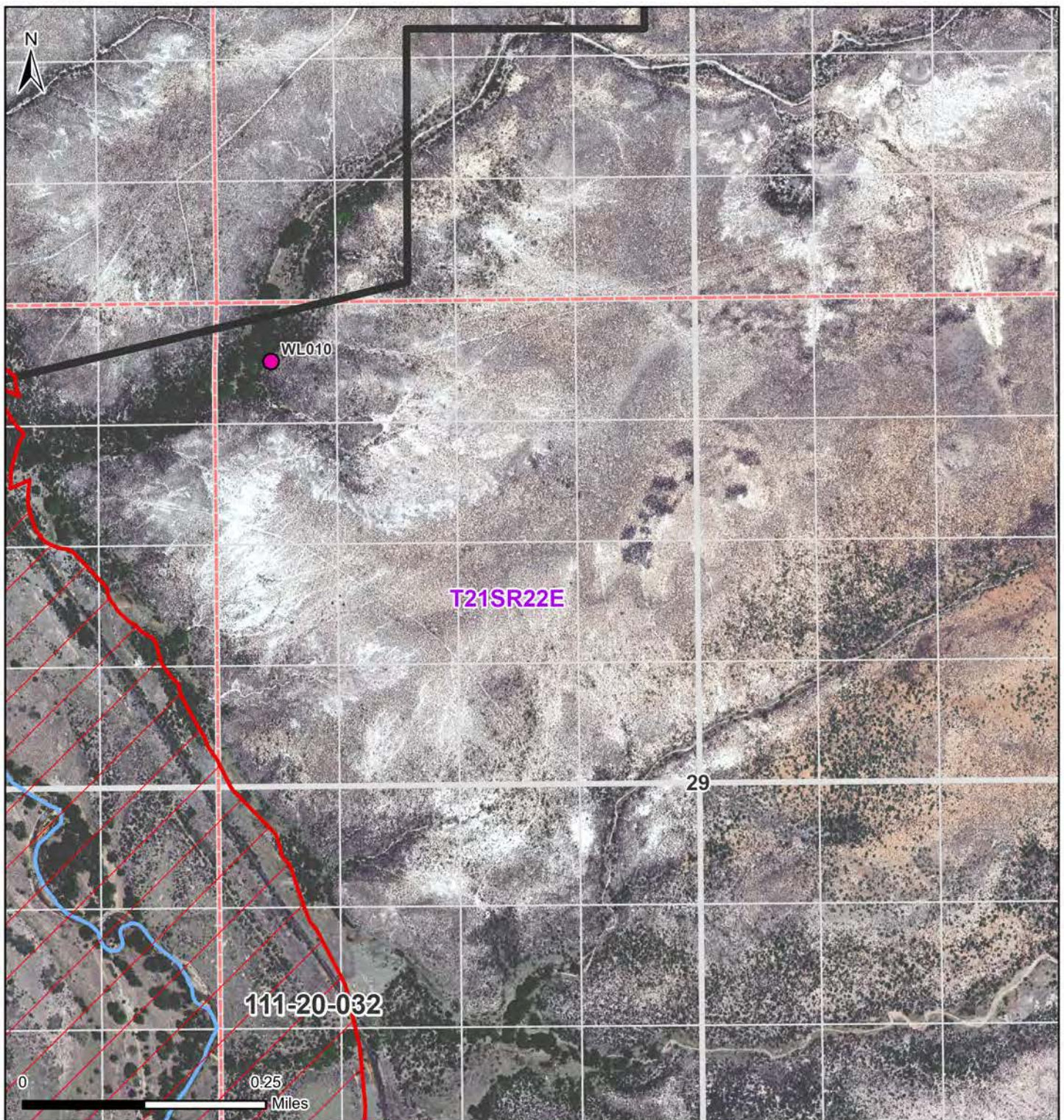
Watershed File Report 111-20-032



ADWR November 2022

Abstract of Water Right San Pedro Watershed

1. Proposed Water Right No.:	111-20-032-WL010
2. Owner of Water Right:	United States on behalf of the Department of the Interior, Bureau of Land Management
3. Landowner:	United States on behalf of the Department of the Interior, Bureau of Land Management
4. Statement of Claimant Nos.:	39-13997, 39-14504
5. Statement of Claimant Name:	United States on behalf of the Department of the Interior, Bureau of Land Management
6. Lessee or Permittee:	N/A
7. Basis of Right:	33-95383
8. Beneficial Use:	Wildlife watering
9. Priority Date:	March 8, 1990
10. Quantity:	Reasonable use
11. Place of Use:	NWNWNW Sec. 29 T21S R22E of the Gila and Salt River Baseline and Meridian, Cochise County, Arizona (see attached map)
12. Point of Diversion:	NWNWNW Sec. 29 T21S R22E of the Gila and Salt River Baseline and Meridian, Cochise County, Arizona (see attached map)
13. Source of Water:	Lewis Spring North in the Sierra Vista subwatershed of the San Pedro River watershed



- Spring, POD & POU
- San Pedro River
- Subflow Zone
- WFR Boundary
- Section
- 160 acre 1/4 Section
- 10 acre 1/4 1/4 1/4 Section



Location for PWR 111-20-032-WL010

Section 29 T21S R22E

In re San Pedro Riparian National Conservation Area

Contested Case W1-11-232

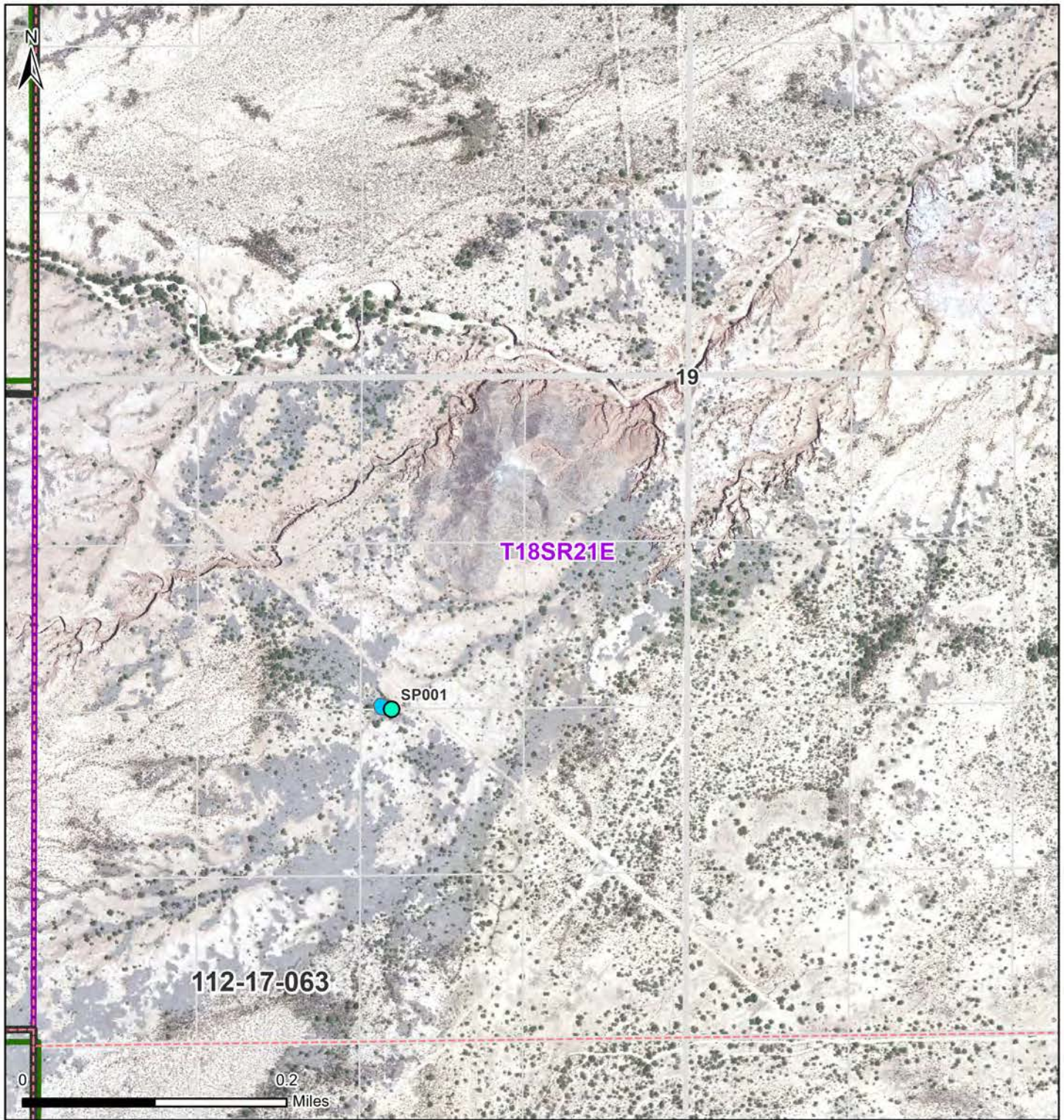
Watershed File Report 111-20-032











ADWR November 2022

Abstract of Water Right San Pedro Watershed

1. Proposed Water Right No.:	112-17-063-SP001
2. Owner of Water Right:	United States on behalf of the Department of the Interior, Bureau of Land Management
3. Landowner:	United States on behalf of the Department of the Interior, Bureau of Land Management
4. Statement of Claimant No:	39-13628
5. Statement of Claimant Name:	United States on behalf of the Department of the Interior, Bureau of Land Management
6. Lessee or Permittee:	N/A
7. Basis of Right:	38-94145
8. Beneficial Use:	Wildlife watering from a stockpond
9. Priority Date:	July 31, 1977
10. Quantity:	Not to exceed (\leq) 4 acre-feet annually with continuous fill
11. Place of Use:	NESW Sec. 19 T18S R21E of the Gila and Salt River Baseline and Meridian, Cochise County, Arizona (see attached map)
12. Point of Diversion:	NESW Sec. 19 T18S R21E of the Gila and Salt River Baseline and Meridian, Cochise County, Arizona (see attached map)
13. Source of Water:	Unnamed tributary in the Benson subwatershed of the San Pedro River watershed
14. Name of Facility:	Pipeline Tank



-  Stockpond, POD
-  Stockpond, POU
-  SPRNCA Boundary
-  WFR Boundary
-  Township
-  Section
-  160 acre 1/4 Section
-  10 acre 1/4 1/4 1/4 Section



Location for PWR 112-17-063-SP001

Section 19 T18S R21E

In re San Pedro Riparian National Conservation Area

Contested Case W1-11-232

Watershed File Report 112-17-063



ADWR November 2022

Abstract of Water Right San Pedro Watershed

1. Proposed Water Right No.:	111-24-CCB-011-SP002
2. Owner of Water Right:	United States on behalf of the Department of the Interior, Bureau of Land Management
3. Landowner:	United States on behalf of the Department of the Interior, Bureau of Land Management
4. Statement of Claimant No.(s):	39-955
5. Statement of Claimant Name(s):	United States on behalf of the Department of the Interior, Bureau of Land Management
6. Lessee or Permittee:	N/A
7. Basis of Right:	33-31987
8. Beneficial Use:	Stockpond
9. Priority Date:	April 11, 1975
10. Quantity:	Not to exceed (\leq) 4 ac-ft with continuous fill
11. Place of Use:	SE $\frac{1}{4}$ NE $\frac{1}{4}$ Sec. 17 T24S R22E of the Gila and Salt River Base and Meridian, Cochise County, Arizona. (see attached map)
12. Point of Diversion:	SE $\frac{1}{4}$ NE $\frac{1}{4}$ Sec. 17 T24S R22E of the Gila and Salt River Base and Meridian, Cochise County, Arizona. (see attached map)
13. Source of Water:	Mexico Draw a tributary to the San Pedro River
14. Name of Facility:	Palominas Tank #6
Comments:	Facility is a stockpond now used for wildlife watering.

Abstract of Water Right San Pedro Watershed

1. Proposed Water Right No.:	111-24-CCB-011-SP003
2. Owner of Water Right:	United States on behalf of the Department of the Interior, Bureau of Land Management
3. Landowner:	United States on behalf of the Department of the Interior, Bureau of Land Management
4. Statement of Claimant No.(s):	39-956
5. Statement of Claimant Name(s):	United States on behalf of the Department of the Interior, Bureau of Land Management
6. Lessee or Permittee:	N/A
7. Basis of Right:	33-31988
8. Beneficial Use:	Stockpond
9. Priority Date:	April 11, 1975
10. Quantity:	Not to exceed (\leq) 4 ac-ft with continuous fill
11. Place of Use:	SE $\frac{1}{4}$ NE $\frac{1}{4}$ Sec. 17 T24S R22E of the Gila and Salt River Base and Meridian, Cochise County, Arizona. (see attached map)
12. Point of Diversion:	SE $\frac{1}{4}$ NE $\frac{1}{4}$ Sec. 17 T24S R22E of the Gila and Salt River Base and Meridian, Cochise County, Arizona. (see attached map)
13. Source of Water:	Mexico Draw tributary to the San Pedro River
14. Name of Facility:	Palominas Tank #7
Comments:	Facility is a stockpond now used for wildlife watering.

Abstract of Water Right San Pedro Watershed

1. Proposed Water Right No.:	111-24-CCB-011-SP006
2. Owner of Water Right:	United States on behalf of the Department of the Interior, Bureau of Land Management
3. Landowner:	United States on behalf of the Department of the Interior, Bureau of Land Management
4. Statement of Claimant No.(s):	39-957
5. Statement of Claimant Name(s):	United States on behalf of the Department of the Interior, Bureau of Land Management
6. Lessee or Permittee:	N/A
7. Basis of Right:	33-31989
8. Beneficial Use:	Stockpond
9. Priority Date:	April 11, 1975
10. Quantity:	Not to exceed (\leq) 4 ac-ft with continuous fill
11. Place of Use:	SE ¼ NE ¼ Sec. 17 T24S R22E of the Gila and Salt River Base and Meridian, Cochise County, Arizona. (see attached map)
12. Point of Diversion:	SE ¼ NE ¼ Sec. 17 T24S R22E of the Gila and Salt River Base and Meridian, Cochise County, Arizona. (see attached map)
13. Source of Water:	Mexico Draw tributary to the San Pedro River
14. Name of Facility:	Palominas Tank #8
Comments:	Facility is a stockpond now used for wildlife watering.