

1
2
3
4
5
6 IN THE SUPERIOR COURT OF THE STATE OF ARIZONA
7 IN AND FOR THE COUNTY OF MARICOPA
8

9 IN RE THE GENERAL ADJUDICATION
10 OF ALL RIGHTS TO USE WATER IN
11 THE GILA RIVER SYSTEM AND
12 SOURCE

W-1 (Salt)
W-2 (Verde)
W-3 (Upper Gila)
W-4 (San Pedro)

13 Contested Case No. W1-11-000232

14 **ORDER APPROVING STIPULATED**
15 **ABSTRACTS AND INCLUSION INTO**
16 **THE CATALOG OF PROPOSED**
17 **WATER RIGHTS**

18 CONTESTED CASE NAME: *In re San Pedro Riparian National Conservation Area*

19 HSR INVOLVED: San Pedro River Watershed Hydrographic Survey Report

20 DESCRIPTIVE SUMMARY: Order approving stipulated abstracts and including the
21 abstracts into the Catalog of Proposed Water Rights.

22 NUMBER OF PAGES: 9

23 On August 6, 2025, the United States filed a Motion for Approval of Stipulations,
24 Withdrawal of Objections, and Proposed Water Rights Abstracts (“Stipulation”), and a
25 Motion for Order to Show Cause. On August 8, 2025, the Special Master granted the
26 Motion for Order to Show Cause, giving any potential objectors to the United States’
27 proposed abstracts a deadline of August 29, 2025, to file any objections. As of the date of
28 this order, no objections to the United States’ proposed abstracts have been filed.

THEREFORE, IT IS ORDERED approving the Stipulation regarding the

1 following abstracts for proposed water rights, included as Attachment I to this order, and
2 adding the abstracts to the Catalog of Proposed Water Rights created pursuant to §15 of the
3 Rules for Proceedings before the Special Master.

4 111-23-AAA-001-SW002

5 111-23-AAA-001-WL002

6 111-23-AAA-001-WL003

7 **IT IS FURTHER ORDERED** that due to new court technology, all future filings
8 use the case number in the format as shown above.

9 Signed this 3rd day of September 2025

10
11
12 Sherri L. Zendri
13 Special Water Master

14 On September 3, 2025, the
15 original of the foregoing was delivered to the
16 Clerk of the Maricopa County Superior Court for
17 filing and distributing a copy to all persons listed
18 on the Court approved mailing list for this
19 contested case, a copy of which is attached.

20 Emily Natale
21
22
23
24
25
26
27
28

Attachment

I

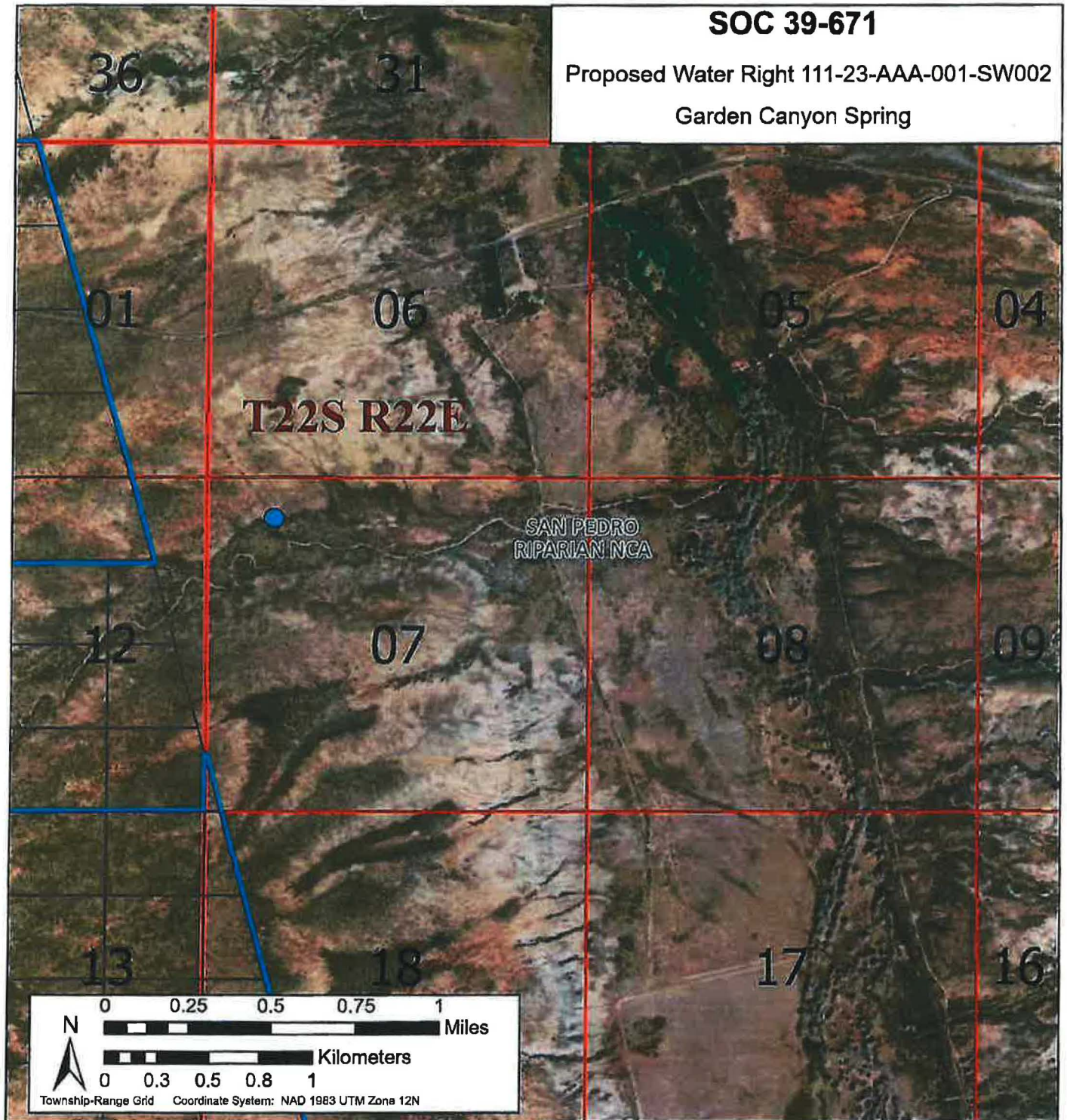
Abstract of Water Right San Pedro Watershed






1. Proposed Water Right No.:	111-23-AAA-001-SW002
2. Owner of Water Right:	United States of America, on behalf of the Department of Interior, Bureau of Land Management
3. Landowner:	United States of America, on behalf of the Department of Interior, Bureau of Land Management
4. Statement of Claimant No.(s):	39-671
5. Statement of Claimant Name(s):	United States of America, on behalf of the Department of Interior, Bureau of Land Management
6. Lessee or Permittee:	None
7. Basis of Right:	Certificate of Water Right 2771
8. Beneficial Use:	Stockwatering and Wildlife Watering
9. Priority Date:	May 13, 1957
10. Quantity:	Reasonable use
11. Place of Use:	NE ¼ of the NW ¼ of Section 7, Township 22S, Range 22E; All within the Gila and Salt River Base and Meridian, Cochise County, Arizona (See attached Map)
12. Point of Diversion:	NE ¼ of the NW ¼ of Section 7, Township 22S, Range 22E; 110.1347715°W, 31.5373815°N (NAD 83) All within the Gila and Salt River Base and Meridian, Cochise County, Arizona (See attached Map)
13. Source of Water:	Garden Canyon Spring in the Sierra Vista subwatershed of the San Pedro River watershed
14. Name of Facility:	Garden Canyon Spring
Comments:	None

SOC 39-671

Proposed Water Right 111-23-AAA-001-SW002

Garden Canyon Spring



-  Garden Canyon Spring (POD and POU)
-  San Pedro Riparian National Conservation Area
-  PLSS Second Division
-  PLSS Township
-  PLSS Sections

This product may not meet BLM standards for accuracy and content. Different data sources and input scales may cause some misalignment of data layers. No warranty is made by the BLM for the use of this map for purposes not intended by the BLM.



U.S. Department of the Interior
Bureau of Land Management
Arizona State Office
Map Prepared: 10/9/2024



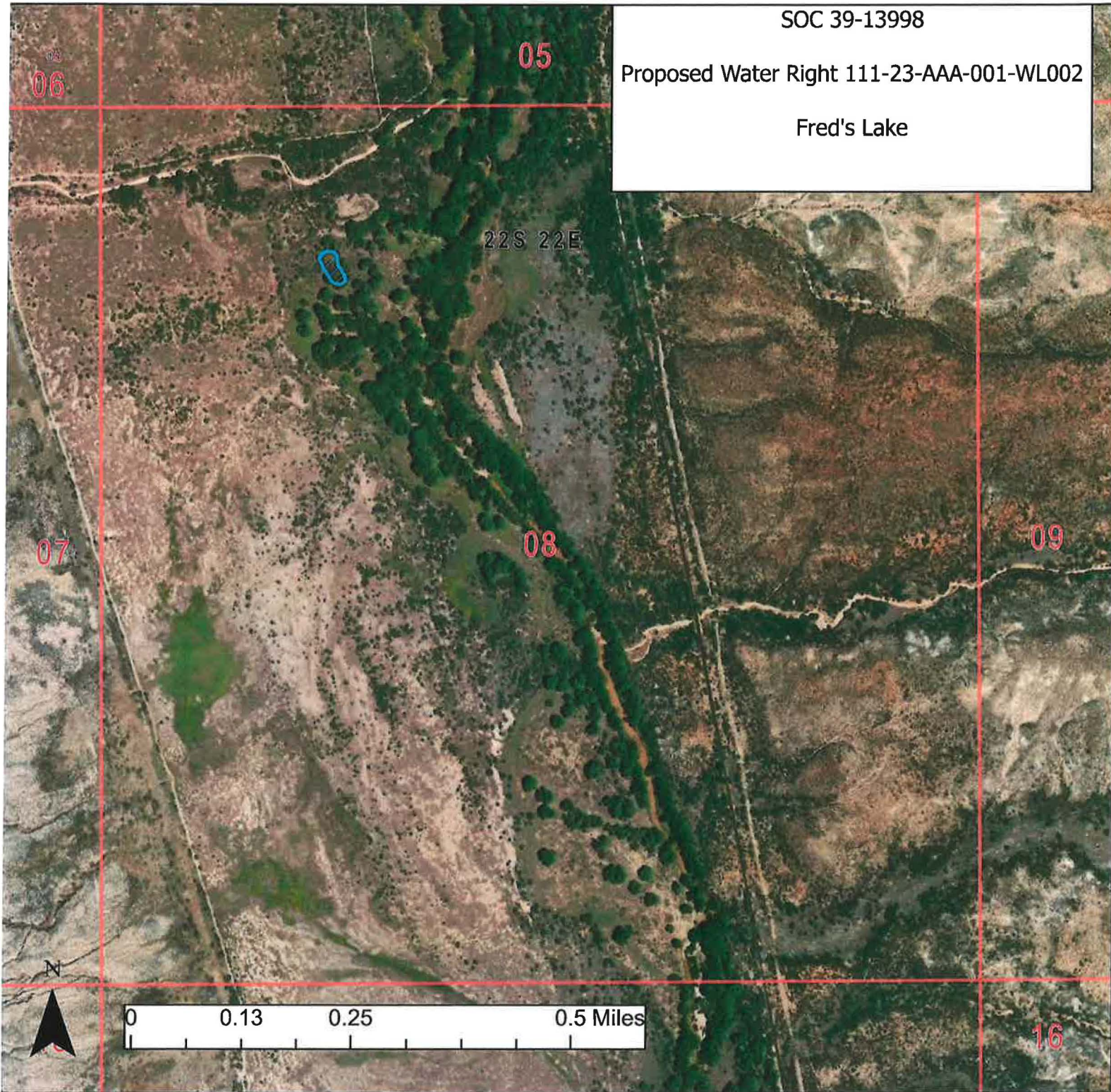
Abstract of Water Right San Pedro Watershed

1. Proposed Water Right No.:	111-23-AAA-001-WL002
2. Owner of Water Right:	United States of America, on behalf of the Department of Interior, Bureau of Land Management
3. Landowner:	United States of America, on behalf of the Department of Interior, Bureau of Land Management
4. Statement of Claimant No.(s):	39-13998
5. Statement of Claimant Name(s):	United States of America, on behalf of the Department of Interior, Bureau of Land Management
6. Lessee or Permittee:	None
7. Basis of Right:	Certificate of Water Right 33-95394
8. Beneficial Use:	Recreation, wildlife, including fish
9. Priority Date:	April 16, 1990
10. Quantity:	97,755 gallons per year for recreation 521,362 gallons per year for wildlife, including fish
11. Place of Use:	SW ¼ of the NE ¼ of the NW ¼ of Section 8, Township 22S, Range 22E; All within the Gila and Salt River Base and Meridian, Cochise County, Arizona (See attached Map)
12. Point of Diversion:	SW ¼ of the NE ¼ of the NW ¼ of Section 8, Township 22S, Range 22E; 110.1347715°W, 31.5373815°N (NAD 83) All within the Gila and Salt River Base and Meridian, Cochise County, Arizona (See attached Map)
13. Source of Water:	Unnamed tributary to the San Pedro River
14. Name of Facility:	Fred's Lake
Comments:	None

SOC 39-13998

Proposed Water Right 111-23-AAA-001-WL002

Fred's Lake



Legend

- FredsLake
- PLSS Second Division
- PLSS Section

This product may not meet BLM standards for accuracy and content. Different data sources and input scales may cause some misalignment of data layers. No warranty is made by the BLM for the usage of this map for purposes not intended by the BLM.

U.S. Department of the Interior
Bureau of Land Management
Arizona State Office
Map Prepared: 7/1/25



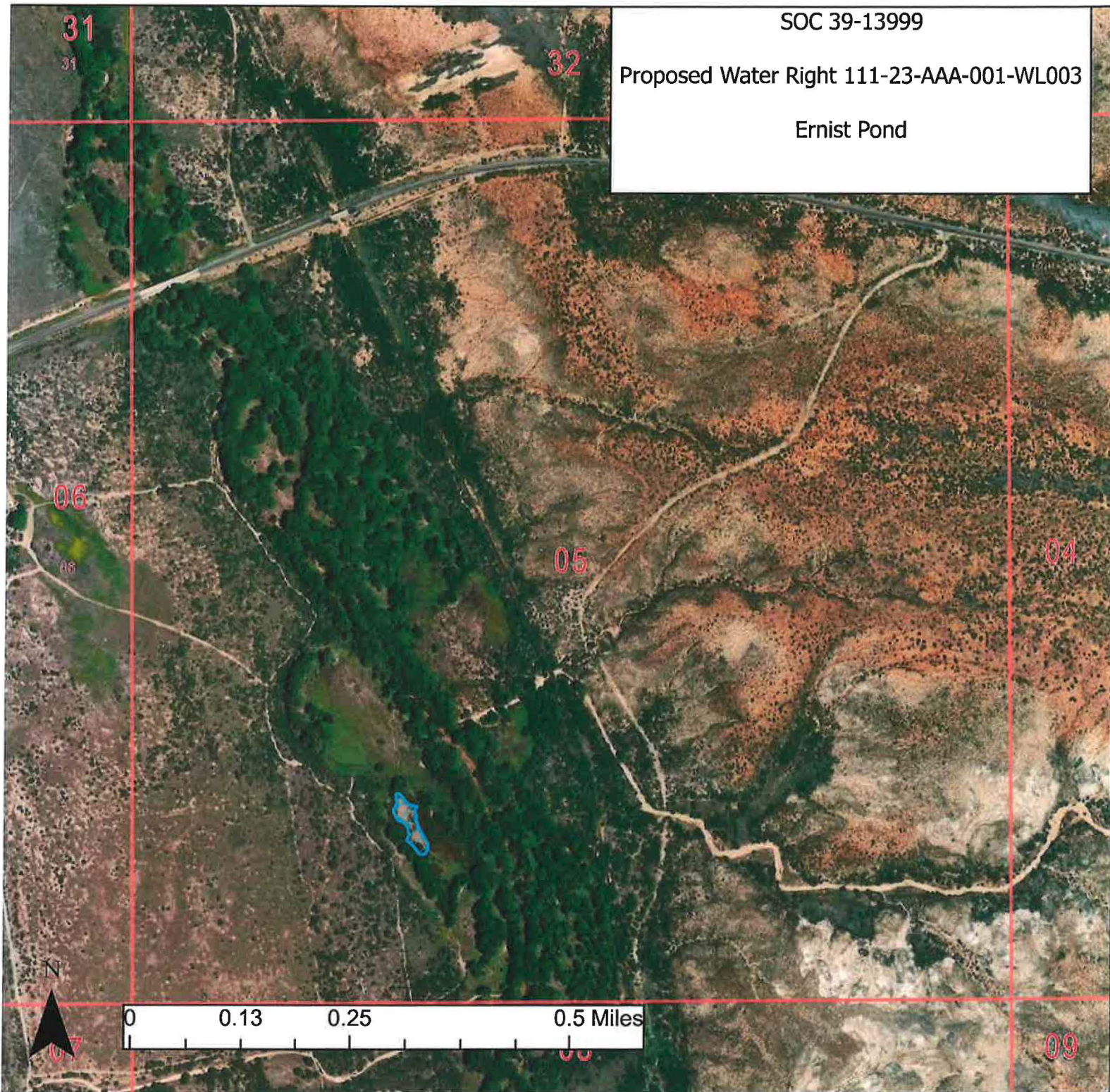
Proposed Abstract of Water Right San Pedro Watershed

1. Proposed Water Right No.:	111-23-AAA-001-WL003
2. Owner of Water Right:	United States of America, on behalf of the Department of Interior, Bureau of Land Management
3. Landowner:	United States of America, on behalf of the Department of Interior, Bureau of Land Management
4. Statement of Claimant No.(s):	39-13999
5. Statement of Claimant Name(s):	United States of America, on behalf of the Department of Interior, Bureau of Land Management
6. Lessee or Permittee:	None
7. Basis of Right:	Certificate of Water Right 33-95393
8. Beneficial Use:	Recreation, wildlife, including fish
9. Priority Date:	April 16, 1990
10. Quantity:	3.0 AFA for recreation 12.0 AFA for wildlife, including fish Not to exceed 21.0 AF of storage
11. Place of Use:	NW ¼ of the SE ¼ of the SW ¼ of Section 5, Township 22S, Range 22E of the Gila and Salt River Base and Meridian, Cochise County, Arizona (see attached Map)
12. Point of Diversion:	NW ¼ of the SE ¼ of the SW ¼ of Section 5, Township 22S, Range 22E; 110.1338912°W, 31.5430488°N (NAD 83) All within the Gila and Salt River Base and Meridian, Cochise County, Arizona (see attached Map)
13. Source of Water:	Unnamed tributary to the San Pedro River
14. Name of Facility:	Ernist Pond
Comments:	

SOC 39-13999




Proposed Water Right 111-23-AAA-001-WL003

Ernist Pond



Legend



-  Ernest Pond
-  PLSS Second Division
-  PLSS Section

This product may not meet BLM standards for accuracy and content. Different data sources and input scales may cause some misalignment of data layers. No warranty is made by the BLM for the usage of this map for purposes not intended by the BLM.

U.S. Department of the Interior
Bureau of Land Management
Arizona State Office
Map Prepared: 7/1/25

