

**IN THE SUPERIOR COURT OF THE STATE OF ARIZONA
IN AND FOR THE COUNTY OF MARICOPA**

IN RE THE GENERAL ADJUDICATION OF ALL RIGHTS TO USE
WATER IN THE GILA RIVER SYSTEM AND SOURCE

**MANDATORY FORM FOR OBJECTIONS TO
The Hydrographic Survey Report for
The San Pedro River Watershed**

No. W111001530

Please file a separate objection for each Watershed File Report, Zone 2 Well Report or Catalogued Well Report. Objections to information contained in Volume 1 of the HSR can be stated on one objection form. Objections must be written. Use of this form, or a computer facsimile, is required. Objections must be received on or before May 18, 1992.

JUDITH ALLEN, CLERK
 DEP
 9 MAY 14 AM 8:14
Deborah Johnson

This objection is directed to Watershed _____ or Catalogued Well No. _____
 File Report or Zone 2 Well Report No.
 11215 107

OBJECTOR INFORMATION

Objector's Name: Gila River Indian Community San Carlos Apache Tribe; Tonto Apache Tribe; Yavapai-Apache Indian Community, Camp Verde Reservation
 C/O Cox & Cox C/O Sparks & Siler, P.C.
 Objector's Address: Suite 300 Luhrs Tower, P.O. Box 4245 7503 First Street
 Phoenix, AZ 85030 Scottsdale, AZ 85251
 Objector's Telephone: (602) 254-7207 (602) 949-1988

Objector's Watershed File Report or Zone 2 Well Report No. (if the Objector's claimed water rights are within the San Pedro River Watershed):

Or Objector's Catalogued Well Number (if the Objector's claimed water rights appear only in Volume 8 of the HSR):

Or Objector's Statement of Claimant No. (if the Objector's claimed water rights are located outside the San Pedro River Watershed):

39-11-05478	39-05-41142	39-07-12652	39-07-12676	39-05-50058	39-07-12169
39-U8-60083	39-L8-36340	39-L8-37360	39-U8-63614	39-07-12675	39-05-50059

STATE OF ARIZONA

VERIFICATION (must be completed by objector)

COUNTY OF MARICOPA

I hereby make this Objection. I certify that, if required, a copy of the foregoing Objection was served upon the following Claimant(s) by mailing true and correct copies thereof on the 8 day of May, 1992, postage prepaid and addressed as follows:

Name: KARTCHNER, MAX J.
 Address: 3040 BEAR CANYON ROAD
 TUCSON AZ 85749

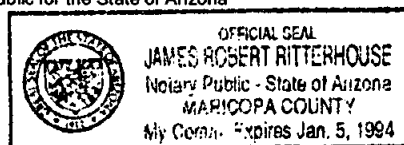
I declare under perjury that I am a claimant in this proceeding or the duly-authorized representative of a claimant; that I have read the contents of this Objection (both sides and any attachments) and know the contents thereof; and that the information contained in the Objection is true based on my own personal knowledge, except those portions of the Objection which are indicated as being known to me on information and belief and, as to those portions, I believe them to be true.

Alfred S. Cox Joe Sparks
 Signature of Objector or Objector's Representative

SUBSCRIBED AND SWORN to before me this 11 day of May, 1992.

James R. Ritterhouse
 Notary Public for the State of Arizona

(The above section must be completed if you object to another claimant's Watershed File Report, Zone 2 Well Report, or Catalogued Well Report. It does not need to be completed if you file an objection to your own Watershed File Report, Zone 2 Well Report, Catalogued Well report; or to information contained in Volume 1 of the Hydrographic Survey Report.)



Objections must be filed with the Clerk of the Superior Court in and for Maricopa County, Maricopa County Courthouse Annex, 3345 W. Durango Street, Phoenix, AZ 85009, on or before May 18, 1992.

STATEMENT OF THE OBJECTION

The following are the main categories of the typical Watershed File Report (Zone 2 Well Reports and some Watershed File Reports lack certain categories). Please check the category(ies) to which you object, and state the reason for the objection on the back of this form.

- 1. I object to the description of **Land Ownership**
- 2. I object to the description of **Applicable Filings and Decrees**
- 3. I object to the description of **DWR's Analysis of Filings and Decrees**
- 4. I object to the description of **Diversions** for the claimed water right(s)
- 5. I object to the description of **Uses** for the claimed water right(s)
- 6. I object to the description of **Reservoirs** used for the claimed water right(s)
- 7. I object to the description of **Shared Uses & Diversions** for the claimed water right(s)
- 8. I object to the **PWR (Potential Water Right) Summary** of the claimed water right(s)
- 9. I object to the description of **Quantities of Use** for the claimed water right(s)
- X 10. I object to the **Explanation** provided for the unclaimed water right(s)
- 11. Other Objections (please state volume, page and line number for each objection)

REASON FOR OBJECTION

The reason for my objection is as follows (please number your objections to correspond to the boxes checked above; please attached supporting information and additional pages as necessary. The following objection(s) are based upon information and belief:

CATEGORY

NUMBER

- 10) Claimed uses were not found by DWR (830).

IN THE SUPERIOR COURT OF THE STATE OF ARIZONA
IN AND FOR THE COUNTY OF MARICOPA

IN RE THE GENERAL ADJUDICATION OF ALL RIGHTS TO USE
WATER IN THE GILA RIVER SYSTEM AND SOURCE

MANDATORY FORM FOR OBJECTIONS TO
The Hydrographic Survey Report for
The San Pedro River Watershed

No. W111001530

Please file a separate objection for each Watershed File Report, Zone 2 Well Report or Catalogued Well Report. Objections to information contained in Volume 1 of the HSR can be stated on one objection form. Objections must be written. Use of this form, or a computer facsimile, is required. Objections must be received on or before May 18, 1992.

92 MAY 13 AM 11:04
FILED
JUDITH ALLEN: CLERK
BY: [Signature]

This objection is directed to Watershed _____ or Catalogued Well No. _____
File Report or Zone 2 Well Report No. 11215 107
(please insert no.) (please insert no.)

OBJECTOR INFORMATION

Objector's Name: Gila River Indian Community San Carlos Apache Tribe; Tonto Apache Tribe; Yavapai-Apache Indian Community, Camp Verde Reservation
C/O Cox & Cox C/O Sparks & Siler, P.C.
Objector's Address: Suite 300 Luhrs Tower, P.O. Box 4245 7503 First Street
Phoenix, AZ 85030 Scottsdale, AZ 85251
Objector's Telephone: (602) 254-7207 (602) 949-1988

Objector's Watershed File Report or Zone 2 Well Report No. (if the Objector's claimed water rights are within the San Pedro River Watershed):

Or Objector's Catalogued Well Number (if the Objector's claimed water rights appear only in Volume 8 of the HSR):

Or Objector's Statement of Claimant No. (if the Objector's claimed water rights are located outside the San Pedro River Watershed):

39-11-05478 39-05-41142 39-07-12652 39-07-12676 39-05-50058 39-07-12169
39-U8-60083 39-L8-36340 39-L8-37360 39-U8-63614 39-07-12675 39-05-50059

STATE OF ARIZONA

VERIFICATION (must be completed by objector)

COUNTY OF MARICOPA

I hereby make this Objection. I certify that, if required, a copy of the foregoing Objection was served upon the following Claimant(s) by mailing true and correct copies thereof on the 13 day of May, 1992, postage prepaid and addressed as follows:

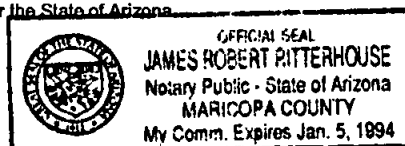
Name: KARTCHNER, MAX J.
Address: 3040 BEAR CANYON ROAD
TUCSON AZ 85749

I declare under perjury that I am a claimant in this proceeding or the duly-authorized representative of a claimant; that I have read the contents of this Objection (both sides and any attachments) and know the contents thereof, and that the information contained in the Objection is true based on my own personal knowledge, except those portions of the Objection which are indicated as being known to me on information and belief and, as to those portions, I believe them to be true.

[Signature: Alfred S. Cox] [Signature: Joe Sparks]
Signature of Objector or Objector's Representative

SUBSCRIBED AND SWORN to before me this 6 day of May 1992.


[Signature: James R. Rutterhouse]
Notary Public for the State of Arizona



(The above section must be completed if you object to another claimant's Watershed File Report, Zone 2 Well Report, or Catalogued Well Report. It does not need to be completed if you file an objection to your own Watershed File Report, Zone 2 Well Report, Catalogued Well report; or to information contained in Volume 1 of the Hydrographic Survey Report.)

STATEMENT OF THE OBJECTION

The following are the main categories of the typical Watershed File Report (Zone 2 Well Reports and some Watershed File Reports lack certain categories). Please check the category(ies) to which you object, and state the reason for the objection on the back of this form.



- 1. I object to the description of **Land Ownership**
- X 2. I object to the description of **Applicable Filings and Decrees**
- 3. I object to the description of **DWR's Analysis of Filings and Decrees**
- X 4. I object to the description of **Diversions** for the claimed water right(s)
- 5. I object to the description of **Uses** for the claimed water right(s)
- 6. I object to the description of **Reservoirs** used for the claimed water right(s)
- 7. I object to the description of **Shared Uses & Diversions** for the claimed water right(s)
- 8. I object to the **PWR (Potential Water Right) Summary** of the claimed water right(s)
- X 9. I object to the description of **Quantities of Use** for the claimed water right(s)
- 10. I object to the **Explanation** provided for the unclaimed water right(s)
- 11. Other Objections (please state volume, page and line number for each objection)

Handwritten scribbles and marks, possibly initials or a signature.

Handwritten scribbles and marks, possibly initials or a signature.

REASON FOR OBJECTION

The reason for my objection is as follows (please number your objections to correspond to the boxes checked above; please attached supporting information and additional pages as necessary. The following objection(s) are based upon information and belief:

CATEGORY
NUMBER

- 4 The use of the water claimed depletes water for senior federal and Indian water rights (1150).
- 9 HSR does not show a claimed water use rate (1000).
- 2 HSR does not show diversion data for the claim (620).
