

1
2
3
4
5
6 IN THE SUPERIOR COURT OF THE STATE OF ARIZONA
7 IN AND FOR THE COUNTY OF MARICOPA
8

9 IN RE THE GENERAL
10 ADJUDICATION OF ALL RIGHTS
11 TO USE WATER IN THE GILA
12 RIVER SYSTEM AND SOURCE

W-1, W-2, W-3, W-4 (Consolidated)

Contested Case No. **W1-11-1511**

13 **ORDER INITIATING CONTESTED**
14 **CASE AND SETTING INITIAL**
15 **CONFERENCE**

16 CONTESTED CASE NAME: In re ASLD – Fred and Carol Telles

17 HSR INVOLVED: San Pedro Hydrographic Survey.

18 DESCRIPTIVE SUMMARY: The Clerk of Maricopa County Superior Court is directed
19 to initiate W1-11-1511. Initial conference set for **Tuesday, October 8, 2024 at 10:00**
20 **am.**

21 NUMBER OF PAGES: 16

22 **General Explanation**

23 This order opens a case to determine rights to use water on land owned by the
24 Arizona State Land Department ("ASLD"). The first step in this case is an initial
25 conference with the Court, scheduled for **Tuesday, October 8, 2024 at 10:00 am.** to
26 determine if the landowner or lessee is interested in pursuing water rights claims. The
27 current landowner or lessee **MUST** attend the scheduled initial conference if they plan to
28 pursue water rights claims. Failure to appear at the initial conference could result in the

dismissal of the case and the loss of water rights associated with the property.

In this case, Fred Telles and Arizona State Land Department (“Claimants”) filed Statements of Claimant (“SOCs”) 39-3253–55, 39-7462–64, 39-13382–83, and 39-13826. During the initial conference, each landowner and lessee must state whether they intend to pursue water rights claims.

Additional background information on the process for determining water rights in Arizona can be found on Attachment A.

Details of the Case

SOCs 39-3253–55, 39-7462–64, 39-13382–83, and 39-13826 contain various stock watering, stockpond and wildlife claims.

The Arizona Department of Water Resources (“ADWR”) investigated the claims within the San Pedro watershed and prepared Watershed File Report (“WFR”) 112-15-002, published in the Final San Pedro Watershed Hydrographic Survey Report (1991) (“HSR”). The WFR the following water uses.

Use	Quantity	Location (within Township 14S, Range 22E)
Stockpond	4.1 acre-feet	SESENW Section 3
Stockpond	≤ 15 acre-feet	SENENE Section 22
Stockpond	5.2 acre-feet	SENWNW Section 22
Stockpond	17.2 acre-feet	SESWNW Section 23
Stockpond	7.0 acre-feet	SESWSW Section 10
Stockpond	≤ 15 acre-feet	NESWSW Section 22
Stock watering	Not reported	NENENW Section 3
Stock watering	Not reported	NENWNW Section 23
Stock watering	Not reported	SENESW Section 14
Stock watering	Not reported	NESWNE Section 23
Stock watering	Not reported	SESWSW Section 10

1 A copy of the WFR is attached as Attachment B.

2 After ADWR issued the WFR, objections were filed to the findings made in the
3 WFR by ASLD, Gila River Indian Community, San Carlos Apache Tribe, Tonto Apache
4 Tribe, Yavapai-Apache Nation, and Salt River Project. The objections are summarized in
5 the table below:

6 Objector	Summary of Objection(s)
7 Arizona State Land Department	<ul style="list-style-type: none">8 Statements of Claimant filed not on behalf of the State of Arizona9 Allegedly erroneous first use and claim dates10 Allegedly erroneous stock watering locations.
11 Gila River Indian Community, San Carlos Apache Tribe, Yavapai-Apache Nation	<ul style="list-style-type: none">12 Allegedly erroneous claim dates13 Water subject to federal and Indian claims14 No claimed water use rate15 Basis of right missing;
16 Salt River Project	17 Allegedly erroneous date of first use.

18 The purpose of this case is to consider the claims in SOC's 39-3253-55, 39-7462-
19 64, 39-13382-83, and 39-13826 and to resolve the objections to WFR No. 112-15-002.

20 Claimant and Landowners

21 WFR 112-15-002 lists the Arizona State Land Department ("ASLD") as the owner
22 of the property investigated in 1990. According to the WFR, the land investigated
23 appears to be within ASLD's "KE-Lease" Parcel 5-119068. A map, prepared by ADWR,
24 showing the approximate area investigated is attached as Attachment C. A map showing
25 the approximate investigation area in relation to public land parcels is attached as
26 Attachment D.

27 The public records of ADWR do not contain any assignments of the SOC listed in
28 the WFR. Further, landowners do not appear to have filed any additional SOC's since the
issuance of the 1991 HSR.

1 In order to obtain a decreed water right, a property owner must present to the Court
2 an SOC claiming a water right and evidence of that right. This evidence may include the
3 relevant WFR. Alternatively, the property owners may settle with objectors. If either the
4 property owner proves to the Court the existence of a water right on their property or
5 enters into a valid settlement approved by the Court, the court will recognize enforceable
6 water rights in a “Final Decree.” Ariz. Rev. Stat. § 45-257(B).

7 This is an order from the Court, and all parties must comply with the following
8 instructions. The failure to obey this, or any, court order may result in the dismissal of
9 this case and the loss of water rights. If you have questions regarding this Order or any
10 of the attachments, please contact the General Stream Adjudication, Office of the Special
11 Water Master, at (602) 372-4115. Please note that staff can only answer administrative
12 questions and cannot provide legal advice.

13
14 **IT IS ORDERED:**

15 **1. Case Initiation.** This order initiates contested case W1-11-1511. This case will
16 resolve claims to use appropriable water asserted in Statement(s) of Claimant 39-
17 3253–55, 39-7462–64, 39-13382–83, and 39-13826 and objections that were filed
18 to Watershed File Report No. 112-15-002

19 **2. Initial Conference.** An initial conference shall be held on **Tuesday, October**
20 **8, 2024 at 10:00 am.** to determine whether the current landowner intends to pursue
21 claims for water rights. The conference will be held using the Court Connect
22 program. Instructions for Court Connect are attached as Attachment E. If you
23 receive this Order by email, click on the red box “Join Court Connect Hearing” on
24 the attached instructions to make an appearance. If you do not receive this Order
25 by email, log into the Court Connect program on the internet by typing
26 <https://tinyurl.com/specialwatermaster>. If you do not have access to the internet,
27 you may attend telephonically using the telephone number and access code
28

1 included in the instructions for Court Connect.

2
3 **3. Parties.** The litigants in this contested case are the current landowner, lessees,
4 and all parties who filed objections to the Watershed File Report. The objectors
5 are ASLD, Gila River Indian Community, San Carlos Apache Tribe, Tonto
6 Apache Tribe, Yavapai-Apache Nation, and Salt River Project. **The Arizona
7 State Land Department shall notify relevant lessees of this proceeding.**

8 **4. Objections.** Copies of objections filed to this case can be found under the
9 respective case names and numbers on the following website:
10 [http://www.superiorcourt.maricopa.gov/SuperiorCourt/GeneralStreamAdjudicati](http://www.superiorcourt.maricopa.gov/SuperiorCourt/GeneralStreamAdjudication/whatsNew.asp)
11 [on/whatsNew.asp](http://www.superiorcourt.maricopa.gov/SuperiorCourt/GeneralStreamAdjudication/whatsNew.asp).

12 **5. Court-Approved Mailing List.**

13 A. The initial Court-approved mailing list for this case shall include
14 all persons listed on Attachment F to this order. The list may be
15 modified only by filing a motion with the Special Master to amend
16 the Court-approved mailing list. Litigants are responsible for using
17 the current Court-approved mailing list.


18 B. A copy of any pleading filed with the Clerk of the Maricopa
19 County Superior Court in this case shall be served upon each person
20 listed on the Court-approved mailing list.

21 C. Claimants wishing to be added or removed from the mailing list
22 shall file a motion with the Special Master. Parties allowed to
23 intervene will be automatically added to the Court-approved mailing
24 list.

25 D. The Clerk of the Court will send copies of all minute entries and
26 orders issued in this case to the parties listed on the Court-approved
27 mailing list.
28

1 E. Claimants who would like to receive courtesy copies of minute
2 entries and orders may request inclusion on an email list by sending
3 a request to emily.natale@jbazmc.maricopa.gov.
4

5 Signed this 10th day of September 2024.

6
7 
8 _____
9 Sherri L. Zendri
Special Water Master

10
11
12
13 On September 10, 2024, the original of
14 the foregoing was delivered to the Clerk of the
15 Maricopa County Superior Court for filing and
16 distributing a copy to all persons listed on the
17 Court-approved mailing list for this contested
18 case, a copy of which is attached, and to all
persons listed on the Court-approved mailing list
for W1, W2, W3, and W4.

19 
20 _____
Emily Natale
21
22
23
24
25
26
27
28

ATTACHMENT A

General Background on the Water Rights Determination Process in Arizona

A general stream adjudication is a judicial proceeding to determine the quantity and priority of all water rights in a river system. Arizona is undertaking general stream adjudications of both the Gila River and the Little Colorado River systems. A river system includes surface water flowing “in streams or other natural channels,” groundwater sufficiently connected to that surface water, and water subject to claims by the federal government. Ariz. Rev. Stat. § 45-251(7). Recognizing and respecting water rights and the priority of such rights is important in Arizona where times of drought or water scarcity can occur.

All cases begin with the filing of a “Statement of Claimant,” (“SOC”) in which a property owner makes a claim for a right to use surface water on their property. Ariz. Rev. Stat. § 45-254(A). This person is the “claimant.” The SOC contains, among other characteristics, a description of the source and quantity of the water used, the location of use, the location from which the water was diverted, and the date when the water was first put to use. *Id.* § 45-254(C).

After the property owner files the SOC, the Arizona Department of Water Resources (“ADWR”) prepares a “Watershed File Report,” (“WFR”) in which ADWR investigates the claims in the SOC and recommends water rights associated with the property. *Id.* § 45-256(B). ADWR compiles all WFRs for a watershed into a comprehensive Hydrographic Survey Report (“HSR”) and publishes the report for public review and comment. In response, other claimants in the Adjudication may file “objections” disputing the information or recommendations in the WFR. The individuals who file objections are called “objectors.”

This “contested case”, one of thousands in the Gila River System, will evaluate claims asserted in specific Statements of Claimant while considering objections to the WFR that reported ADWR’s initial inspection of those claims.

1
2
3
4
5
6
7
8
9
10
11
12
13
14
15
16
17
18
19
20
21
22
23
24
25
26
27
28

ATTACHMENT B
Watershed File Report

		WATERSHED FILE	AS OF 10/11/91
LAND OWNER	REPORT NUMBER	LESSEE/ALLOTTEE	LEASE-PERMIT ID
SLD	112-15-002	TELLES, FRED & CAROL	05-32368
PHOTO ID - 20-4 (84)	QUAD 1 - DRAGON	QUAD 2 - WINCHESTER MOUNTAINS	

A P P L I C A B L E F I L I N G S A N D D E C R E E S

CLEARLY STATED INFORMATION FROM FILINGS AND DECREES

FILING NUMBER	FILING STATUS	USES	QUANTITY IN AFA	USE SECTION	TWNP	RNGE	CLAIM DATE	DIVERSION SECTION	TWNP	RNGE
33-0070717	APPLICA.	STOCK	3.00	SENW03	140S	220E	1978	SENW03	140S	220E
33-0089124	CERTIF.	STOCK REC/FISH/WLDF	.34 .09	SWSW10	140S	220E	1984	SWSW10	140S	220E
33-0094385	PERMIT	STOCK REC/FISH/WLDF	.31 .07	SWSW22	140S	220E	1989	SWSW22	140S	220E
36-0005269		STOCK REC/FISH/WLDF	4.10	SENW03	140S	220E	< 1884	SENW03	140S	220E
36-0005270		STOCK REC/FISH/WLDF	6.40	NWNW22	140S	220E	< 1884	NWNW22	140S	220E
36-0005271		STOCK REC/FISH/WLDF	10.29	SWNW23	140S	220E	< 1884	SWNW23	140S	220E
36-0005607		STOCK REC/FISH/WLDF	7.00	SWSW10	140S	220E	< 1884	SWSW10	140S	220E
36-0005608		STOCK REC/FISH/WLDF	.52	NENE22	140S	220E	< 1884	NENE22	140S	220E
36-0041509		STOCK	.33	NENE22	140S	220E	1955	NENE22	140S	220E
36-0041510		STOCK					1960			
38-0088614	PROTEST	STOCK REC/FISH/WLDF	5.20	NWNW22	140S	220E	< 1952	NWNW22	140S	220E
38-0088680		STOCK REC/FISH/WLDF	4.10	SENW03	140S	220E	1978	SENW03	140S	220E
38-0094631		STOCK REC/FISH/WLDF	.52	NENE22	140S	220E	< 1952	NENE22	140S	220E
39-0003253	QUE.RECD	STOCK REC/FISH/WLDF	6.00 .43	NWNW22	140S	220E	1960	NWNW22	140S	220E
39-0003254	QUE.RECD	STOCK REC/FISH/WLDF OTHER	5.00 .50	SENW03	140S	220E	1979	SENW03	140S	220E
39-0003255	QUE.RECD	STOCK REC/FISH/WLDF OTHER	8.00 2.29	NENWSW23	140S	220E	1955	NENWSW23	140S	220E
39-0007462	AMENDED	STOCK REC/FISH/WLDF	3.69 .41	SENW03	140S	220E	< 1884	SENW03	140S	220E
39-0007463	AMENDED	STOCK REC/FISH/WLDF	4.68 .52	NWNW22	140S	220E	< 1884	NWNW22	140S	220E
39-0007464	AMENDED	STOCK REC/FISH/WLDF	15.48 1.72	SWNW23	140S	220E	< 1884	SWNW23	140S	220E
39-0013382		STOCK REC/FISH/WLDF	6.30 .70	SWSW10	140S	220E	< 1884	SWSW10	140S	220E
39-0013383		STOCK REC/FISH/WLDF	.47 .05	NENE22	140S	220E	< 1884	NENE22	140S	220E
39-0013826		STOCK	2.00				1988			

APPLICABLE FILINGS AND DECREES (CONTINUED)

112-15-002

CLEARLY STATED INFORMATION FROM FILINGS AND DECREES

FILING NUMBER	FILING STATUS	USES	QUANTITY IN AFA	USE LOCATION SECTION	TWNP	RNGE	CLAIM DATE	DIVERSION SECTION	LOCATION TWNP	RNGE
39-0014376		STOCK REC/FISH/WLDLF	4.86 .54	SWSW22	140S	220E	< 1884	SWSW22	140S	220E

DWR ANALYSIS OF FILINGS AND DECREES

FILING NUMBER	USES CLAIMED OR REFERENCED	USES FOUND BY DWR	APPLIES TO DIVERSIONS	APPLIES TO PWR NUMBERS
33-0070717	STOCK	STOCK		SP001
33-0089124	STOCK WILDLIFE	STOCK INCIDENTAL		SP005
33-0094385	STOCK WILDLIFE	STOCK INCIDENTAL		SP006
36-0005269	STOCK WILDLIFE	STOCK INCIDENTAL		SW001
36-0005270	STOCK WILDLIFE	STOCK INCIDENTAL		SW003
36-0005271	STOCK WILDLIFE	STOCK INCIDENTAL		SW004
36-0005607	STOCK WILDLIFE	STOCK INCIDENTAL		SW005
36-0005608	STOCK WILDLIFE	STOCK INCIDENTAL		SW002
36-0041509	STOCK	STOCK		SP002
36-0041510	STOCK	STOCK		SP003
38-0088614				
38-0088680	STOCK WILDLIFE	STOCK INCIDENTAL		SP001
38-0094631	STOCK WILDLIFE	STOCK INCIDENTAL		SP002
39-0003253	STOCK WILDLIFE	STOCK INCIDENTAL		SP003
39-0003254	STOCK WILDLIFE OTHER	STOCK INCIDENTAL NONAPPROPRIABLE		SP001
39-0003255	STOCK WILDLIFE OTHER	STOCK INCIDENTAL NONAPPROPRIABLE		SP004
39-0007462	STOCK WILDLIFE	STOCK INCIDENTAL		SP001, SW001
39-0007463	STOCK WILDLIFE	STOCK INCIDENTAL		SP003, SW003
39-0007464	STOCK WILDLIFE	STOCK INCIDENTAL		SP004, SW004
39-0013382	STOCK WILDLIFE	STOCK INCIDENTAL		SP005, SW005
39-0013383	STOCK WILDLIFE	STOCK INCIDENTAL		SP002, SW002
39-0013826	STOCK	STOCK		SP006
39-0014376	STOCK	STOCK		SP006

DWR ANALYSIS OF FILINGS AND DECREES (CONTINUED) 112-15-002

FILING NUMBER	USES CLAIMED OR REFERENCED	USES FOUND BY DWR	APPLIES TO DIVERSIONS	APPLIES TO PWR NUMBERS
39-0014376	WILDLIFE	INCIDENTAL		

U S E S

PWR #	SECTION	TWNP	RNGE	SUPPLIED BY DIVERSIONS	WATER SOURCES	PHOTO DATE	SOURCE CHANGE	FACILITY NAME
SW001	NENENW03	140S	220E		SURFACE WATER		NO	INSTREAM USE
SW002	NENWNW23	140S	220E		SURFACE WATER		NO	INSTREAM USE
SW003	SENESW14	140S	220E		SURFACE WATER		NO	INSTREAM USE
SW004	NESWNE23	140S	220E		SURFACE WATER		NO	INSTREAM USE
SW005	SESWSW10	140S	220E		SURFACE WATER		NO	INSTREAM USE

R E S E R V O I R S

PWR #	SECTION	TWNP	RNGE	SUPPLIED BY DIVERSIONS	WATER SOURCES	PHOTO DATE	RESERVOIR NAME	STORAGE PURPOSE
SP001	SESENW03	140S	220E		SURFACE WATER	1979	THREE OAKS TANK	STOCKWATERING WILDLIFE
SP002	SENENE22	140S	220E		SURFACE WATER	1972	ROAD CATCHMENT TANK	EROSION CNTRL STOCKWATERING WILDLIFE
SP003	SENWNW22	140S	220E		SURFACE WATER	1972	FAR WEST TANK	STOCKWATERING WILDLIFE
SP004	SESWNW23	140S	220E		SURFACE WATER	1972	BIG TANK	STOCKWATERING WILDLIFE
SP005	SESWSW10	140S	220E		SURFACE WATER		BOOMERANG TANK	EROSION CNTRL STOCKWATERING WILDLIFE
SP006	NESWSW22	140S	220E		SURFACE WATER		CORNER FENCE TANK	STOCKWATERING WILDLIFE

P W R S U M M A R Y

PWR #	APPLICABLE ADJ FILINGS	APPLICABLE PRE FILINGS	*APPARENT FIRST USE DATE*	WATER SOURCES AND CLASSIFICATIONS
SP001	39-0003254	33-0070717	1978 33-70717 & 38-88680	SURFACE WATER: SAN PEDRO RIVER
SP002	39-0007462	38-0088680	1952 FILING 38-94631	SURFACE WATER: SAN PEDRO RIVER
SP003	39-0003253	36-0041509	1960 FILING 36-41510	SURFACE WATER: SAN PEDRO RIVER
SP004	39-0003255	NONE	1977 1977 AERIAL PHOTO	SURFACE WATER: SAN PEDRO RIVER
SP005	39-0013382	33-0089124	1984 FILING 33-89124	SURFACE WATER: SAN PEDRO RIVER
SP006	39-0013826	33-0094385	1989 FILING 33-94385	SURFACE WATER: SAN PEDRO RIVER
SW001	39-0007462	36-0005269	1884 FILING 36-5269	SURFACE WATER: SAN PEDRO RIVER
SW002	39-0013383	36-0005608	1884 FILING 36-5608	SURFACE WATER: SAN PEDRO RIVER
SW003	39-0007463	36-0005270	1884 FILING 36-5270	SURFACE WATER: SAN PEDRO RIVER
SW004	39-0007464	36-0005271	1884 FILING 36-5271	SURFACE WATER: SAN PEDRO RIVER
SW005	39-0013382	36-0005607	1884 FILING 36-5607	SURFACE WATER: SAN PEDRO RIVER
NONE	NONE	38-0088614		

Q U A N T I T I E S O F U S E

PWR #	QUANTIFICATION TYPE	ACRES	CROP TYPE	EFF	WATER DUTY	ESTIMATED VOLUME	REMARKS
SP001	MAX. AREA/CAP	.9				4.1 AF	
SP002	MAX. AREA/CAP	LT 2.0				LTE 15.0 AF	
SP003	MAX. AREA/CAP	1.6				5.2 AF	
SP004	MAX. AREA/CAP	2.9				17.2 AF	
SP005	MAX. AREA/CAP	1.3				7.0 AF	
SP006	MAX. AREA/CAP	LT 2.0				LTE 15.0 AF	
SW001							SEE VOLUME 1 - GENERAL ASSESSMENT
SW002							SEE VOLUME 1 - GENERAL ASSESSMENT
SW003							SEE VOLUME 1 -

QUANTITIES OF USE (CONTINUED)

112-15-002

PWR #	QUANTIFICATION TYPE	ACRES	CROP TYPE	EFF	WATER DUTY	ESTIMATED VOLUME	REMARKS
SW004							GENERAL ASSESSMENT SEE VOLUME 1 - GENERAL ASSESSMENT
SW005							GENERAL ASSESSMENT SEE VOLUME 1 - GENERAL ASSESSMENT

EXPLANATION

FILINGS AND DECREES

FILING 38-88614 - FILING IS UNDER PROTEST.
 FILINGS 39-3253, 39-3254 & 39-3255 - UNIFORM QUESTIONNAIRES WERE RECEIVED WHICH REFLECT INFORMATION PREVIOUSLY PROVIDED IN THE ORIGINAL STATEMENTS OF CLAIMANT.
 FILINGS 39-3254 & 39-3255 - CLAIM EROSION CONTROL AS AN "OTHER" WATER USE. EROSION CONTROL IS CONSIDERED TO BE A NONAPPROPRIABLE USE.
 FILING 39-14376 - CLAIMS STOCKWATERING AND WILDLIFE USES PRIOR TO THE CONSTRUCTION OF THE STOCKPOND IN 1989.

USES AND RESERVOIRS

SP1 - THREE OAKS TANK STOCKPOND.
 SP2 - ROAD CATCHMENT TANK STOCKPOND.
 SP3 - FAR WEST TANK STOCKPOND, AKA SOUTHWEST TANK.
 SP4 - BIG TANK STOCKPOND.
 SP5 - BOOMERANG TANK STOCKPOND.
 SP6 - CORNER FENCE TANK STOCKPOND.
 SW1 - INSTREAM STOCKWATERING AND WILDLIFE USES FROM THREE OAKS WASH.
 SW2 - INSTREAM STOCKWATERING AND WILDLIFE USES FROM SOAPWEED WASH.
 SW3 - INSTREAM STOCKWATERING AND WILDLIFE USES FROM FAR WEST TANK WASH.
 SW4 - INSTREAM STOCKWATERING AND WILDLIFE USES FROM BIG TANK WASH.
 SW5 - INSTREAM STOCKWATERING AND WILDLIFE USES FROM AN UNNAMED WASH.

QUANTITIES OF USE

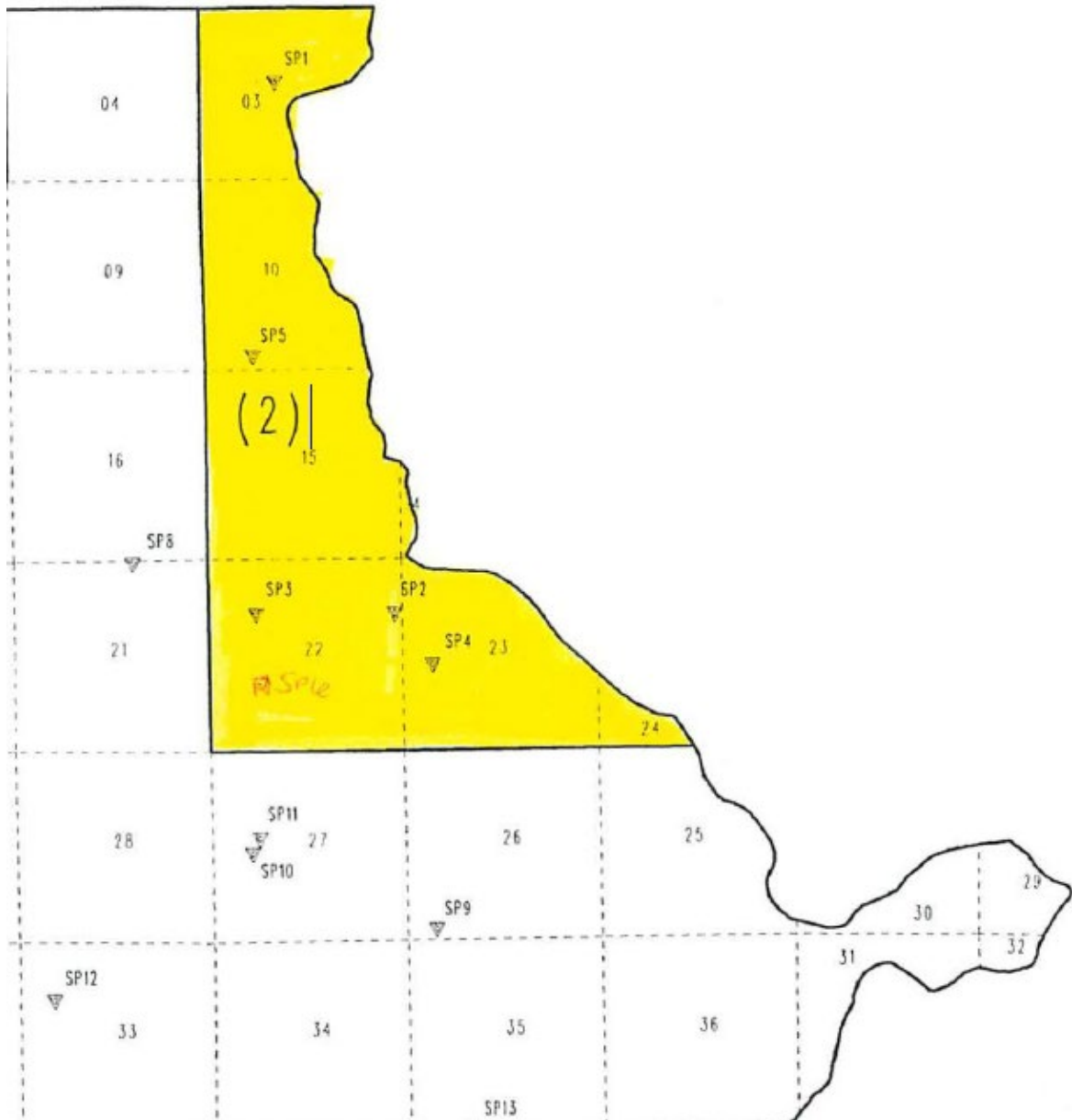
SP5 - FILING 33-89124 STATES A CERTIFICATED STOCKOND CAPACITY OF 1.90 ACRE-FEET.

DISPOSITION OF LAND OWNER/CLAIMANT COMMENTS

COMMENTS WERE RECEIVED FROM THE LAND OWNER WHICH STATED THAT SEVERAL FILINGS SHOULD BE ADDED TO THIS W.F.R. THESE FILINGS HAVE BEEN INCLUDED AND MATCHED TO THE APPROPRIATE POTENTIAL WATER RIGHTS (P.W.R.'S).

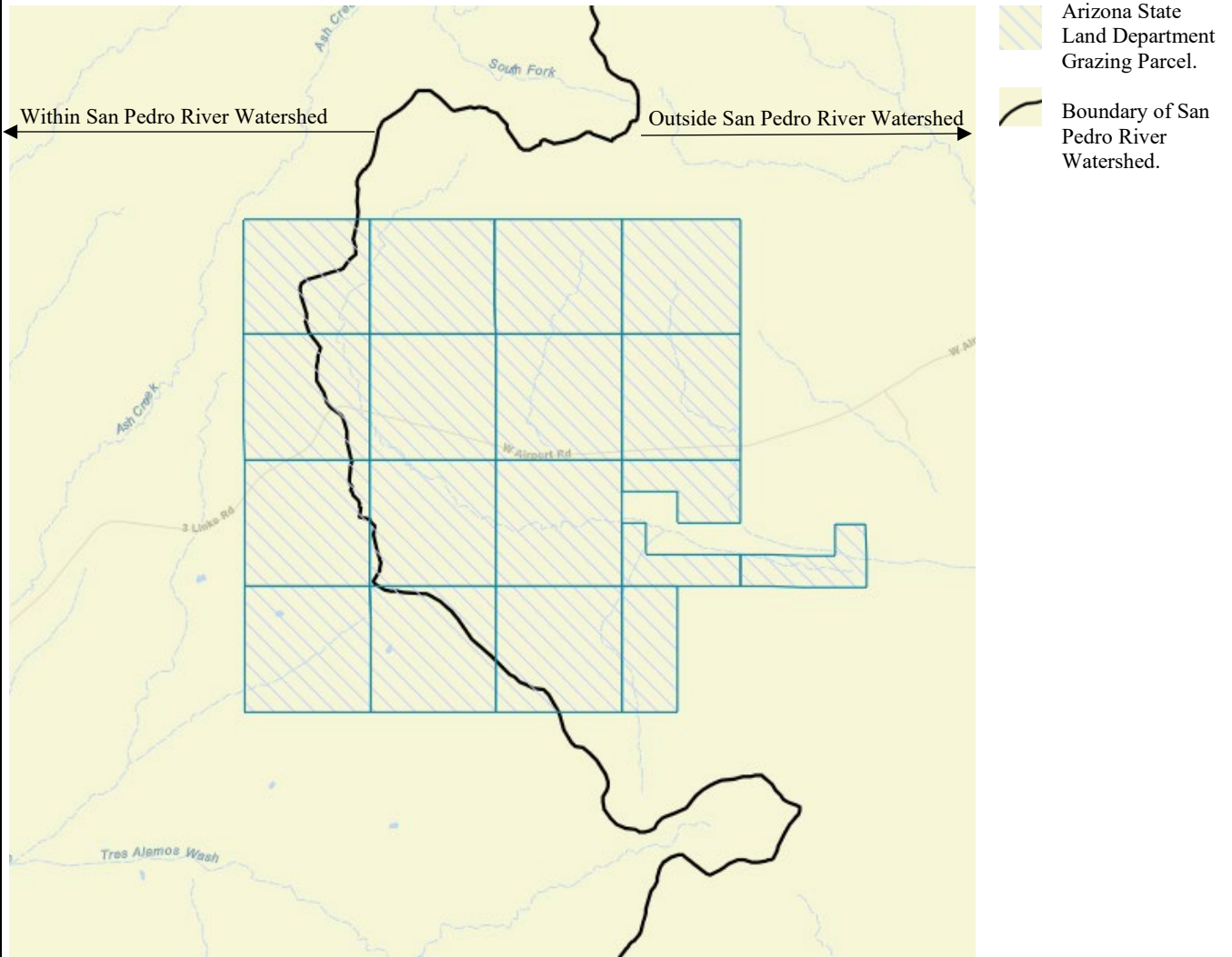
ATTACHMENT C

ADWR Map



ATTACHMENT D

Public Land Parcel Map



Note that only claims within the San Pedro River Watershed were investigated as part of the San Pedro HSR.

ATTACHMENT E



Court Connect Hearing Notice for In re ASLD – Fred and Carol Telles

This hearing will be conducted through the new Court Connect program offered by the Superior Court of Arizona in Maricopa County. This new and innovative program allows Court participants to appear online, rather than in a physical courtroom. Hearings are preferably conducted by videoconference but can also be conducted by phone. Lawyers (and self-representing litigants) are responsible for distributing this notice to anyone who will be appearing on their behalf.

All participants must use the JOIN COURT CONNECT HEARING button or the dial in information below to participate.

Participants: Please follow the steps below to participate in the remote proceeding.

1. Click the JOIN COURT CONNECT HEARING button below.
2. Enter your full name and role in name field.
3. Wait for the facilitator to admit you to the proceeding.

Remember to keep this email handy so you can use it to participate in the following proceeding.

Case Name: In re ASLD – Fred and Carol Telles

Contested Case No. W1-11-1511

Start Date/Time: Tuesday, October 8, 2024 at 10:00 am.

JOIN COURT CONNECT HEARING

Dial-in Information: +1 917-781-4590

Private Dial-in Information: for privacy purposes, you can block your phone number by dialing *67 +1 917-781-4590

Dial-in Access Code: 688 970 203#

Tiny URL: <https://tinyurl.com/specialwatermaster>

To ensure an optimal experience, please review the brief Court Connect training prior to the hearing: [Here](#)

ATTACHMENT F

Initial Court-Approved Mailing List

Arizona Department of Water Resources
Kimberly R. Parks and Karen J. Nielsen
1110 West Washington, Suite 310
Phoenix, AZ 85007

Joe P. Sparks and Laurel A. Hermann
The Sparks Law Firm, P.C.
7503 First Street
Scottsdale, AZ 85251-4573

Clerk of the Superior Court
Maricopa County
Attn: Water Case
601 West Jackson St.
Phoenix, AZ 85003

Jeremiah Weiner, Brett J. Stavin, & Jay
Lee
Rosette, LLP.
120 S. Ash Avenue, Suite 201
Tempe, AZ 85281

Special Master Sherri Zendri
Superior Court of Arizona
201 W. Jefferson Street
Courtroom 301
Phoenix, AZ 85003

Susan B. Montgomery, Robyn Interpreter,
Montgomery & Interpreter PLC
3301 E Thunderbird Road
Phoenix, AZ 85032

David Jacobs, Kevin Crestin, &
Eric Wilkins
Arizona Attorney General Natural
Resources Section
2005 North Central Phoenix, AZ 85004

Gila River Indian Community
Javier Ramos and Sunshine Manuel
Office of the General Counsel
P.O. Box 97
Sacaton, AZ 85147

Salt River Project
J. B. Weldon, M. A. McGinnis, M. K. Foy
Salmon, Lewis & Weldon
2850 E. Camelback Rd. Suite 200 Phoenix,
AZ 85016

Merrill C. Godfrey and Brette A. Pena
Akin Gump Straus Hauer & Feld LLP
2001 K Street, N.W.
Washington, DC 20006

Alexander B. Ritchie
San Carlos Apache Tribe
Office of the Attorney General
PO Box 40
San Carlos, AZ 85550

Fred Telles
RR #1 Box 1560
Willcox, AZ 85643