

IN THE SUPERIOR COURT OF THE STATE OF ARIZONA
IN AND FOR THE COUNTY OF MARICOPA

IN RE THE GENERAL ADJUDICATION OF ALL RIGHTS TO USE
WATER IN THE GILA RIVER SYSTEM AND SOURCE

Contested Case File: W11001214

92 MAY 12 AM 9:46
FILED
BY JUDITH ALLEN, CLERK
REP

MANDATORY FORM FOR OBJECTIONS TO
The Hydrographic Survey Report for
The San Pedro River Watershed

Please file a separate objection for each Watershed File Report, Zone 2 Well Report or Catalogued Well Report. Objections to information contained in Volume 1 of the HSR can be stated on one objection form. Objections must be written. Use of this form, or a computer facsimile, is required. Objections must be received on or before May 18, 1992. Objections must be filed with the Clerk of the Superior Court in and for Maricopa County, Maricopa County Courthouse Annex, 3345 W. Durango Street, Phoenix, AZ 85009.

This objection is directed to Watershed
File Report or Zone 2 Well Report No.

111-24-085

or Catalogued Well No.

(please insert no.)

(please insert no.)

OBJECTOR INFORMATION

Objector's Name:
United States of America

Co-Objector's Name:
Gila River Indian Community
c/o Cox & Cox

Co-Objector's Name:
San Carlos Apache Tribe; Tonto
Apache Tribe; Yavapai-Apache Indian
Community; Camp Verde Reservation
c/o Sparks & Siler, P.C.

Objector's Address:
601 Pennsylvania Ave.
Washington, D.C. 20004

Co-Objector's Address:
Suite 300 Luhrs Tower
Phoenix, AZ 85003

Co-Objector's Address:
7503 First Street
Scottsdale, AZ 85251

Objector's Telephone No.:
(202) 272-4059 / 272-6978

Co-Objector's Telephone No.:
(602) 254-7207

Co-Objector's Telephone No.:
(602) 949-1998

Objector's Watershed File Report or Zone 2 Well Report No. (if the Objector's claimed water rights are within the San Pedro River Watershed):

111-19-009

Or Objector's Catalogued Well Number (if the Objector's claimed water rights appear only in Volume 8 of the HSR):

Or Objector's Statement of Claimant No. (if the Objector's claimed water rights are located outside the San Pedro River Watershed):					
39-11-05478	39-05-41142	39-07-12652	39-07-12676	39-05-50058	39-07-12169
39-U8-60083	39-L8-36340	39-L8-37360	39-U8-63614	39-07-12675	39-05-50059

STATE OF ARIZONA
COUNTY OF MARICOPA

I hereby make this Objection. I certify that, if required, a copy of the foregoing Objection was served upon the following Claimant(s) by mailing true and correct copies thereof on the 18th day of May, 1992, postage prepaid and addressed as follows:

Name: 111-24-085
MACNEIL, ROBERT S.
& JUDI
Address: P.O. BOX 229
HEREFORD AZ 85615

VERIFICATION (must be completed by objector)

I declare under penalty of perjury that I am a claimant in this proceeding or the duly-authorized representative of a claimant; that I have read the contents of this Objection (both sides and any attachments) and know the contents thereof; and that the information contained in the Objection is true based on my own personal knowledge, except those portions of the Objection which are indicated as being known to me on information and belief and, as to those portions, I believe them to be true.

Gary B. Randall
Signature of Objector or Objector's Representative

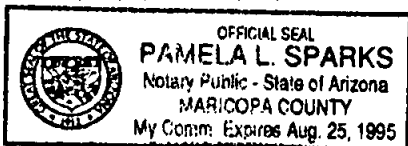
Alfred S. Cox
Signature of Co-Objector or Co-Objector's Representative

[Signature]
Signature of Co-Objector or Co-Objector's Representative

SUBSCRIBED AND SWORN to before me this 18th day of May, 1992.

Pamela L. Sparks

(The above section must be completed if you object to another claimant's Watershed File Report, Zone 2 Well Report, or Catalogued Well Report. It does not need to be completed if you file an objection to your own Watershed File Report, Zone 2 Well Report, Catalogued Well Report, or to information contained in Volume 1 of the Hydrographic Survey Report.)



STATEMENT OF THE OBJECTION

The following are the main categories of the typical Watershed File Report (Zone 2 Well Reports and some Watershed File Reports lack certain categories). Please check the category(ies) to which you object, and state the reason for the objection on the back of this form.

- 1. I object to the description of **Land Ownership**.
- 2. I object to the description of **Applicable Filings and Decrees**.
- 3. I object to the description of **DWR's Analysis of Filings and Decrees**.
- 4. I object to the description of **Diversions** for the claimed water right(s).
- 5. I object to the description of **Uses** for the claimed water right(s).
- 6. I object to the description of **Reservoirs** used for the claimed water right(s).
- 7. I object to the description of **Shared Uses & Diversions** for the claimed water right(s).
- 8. I object to the **PWR (Potential Water Right) Summary** of the claimed water right(s).
- 9. I object to the description of **Quantities of Use** for the claimed water right(s).
- 10. I object to the **Explanation** provided for the claimed water right(s).
- 11. **Other Objections** (please state volume, page and line number for each objection).

REASON FOR OBJECTION

The reason for my objection is as follows (please number your objections to correspond to the boxes checked above; please attach supporting information and additional pages as necessary):

- 2. The use of water listed under this Watershed File Report is challenged because it interferes with downstream federal reserved rights and is contrary to state and federal law. (SM 560)
- 4. According to ADWR, the Point of Diversion (POD) identified as serving the Places of Use (POU) under this WFR is currently inactive. The claimant and/or ADWR need(s) to provide information regarding the POD that provides water to the POU's. (SM 500)
- 8. The use of water listed under this Watershed File Report is challenged because it interferes with downstream federal reserved rights and is contrary to state and federal law. (SM 560)

**IN THE SUPERIOR COURT OF THE STATE OF ARIZONA
IN AND FOR THE COUNTY OF MARICOPA**

IN RE THE GENERAL ADJUDICATION OF ALL RIGHTS TO USE
WATER IN THE GILA RIVER SYSTEM AND SOURCE

Contested Case File: W111001214

**MANDATORY FORM FOR OBJECTIONS TO
The Hydrographic Survey Report for
The San Pedro River Watershed**

Please file a separate objection for each Watershed File Report, Zone 2 Well Report or Catalogued Well Report. Objections to information contained in Volume 1 of the HSR can be stated on one objection form. Objections must be written. Use of this form or a computer facsimile, is required. Objections must be received on or before May 18, 1992. Objections must be filed with the Clerk of the Superior Court in and for Maricopa County, Maricopa County Courthouse Annex, 3345 W. Durango Street, Phoenix, AZ 85009.

92 MAY 18 9:47

FILED

JUDITH ALLEN, CLERK
BY *[Signature]*
DEP

This objection is directed to Watershed
File Report or Zone 2 Well Report No.

111-24-085

or Catalogued Well No.

(please insert no.)

(please insert no.)

OBJECTOR INFORMATION

Objector's Name:

United States of America

Co-Objector's Name:

Gila River Indian Community
c/o Cox & Cox

Co-Objector's Name:

San Carlos Apache Tribe; Tonto
Apache Tribe; Yavapai-Apache Indian
Community; Camp Verde Reservation
c/o Sparks & Siler, P.C.

Objector's Address:

601 Pennsylvania Ave.
Washington, D.C. 20004

Co-Objector's Address:

Suite 300 Luhrs Tower
Phoenix, AZ 85003

Co-Objector's Address:

7503 First Street
Scottsdale, AZ 85251

Objector's Telephone No.:

(202) 272-4059 / 272-6978

Co-Objector's Telephone No.:

(602) 254-7207

Co-Objector's Telephone No.:

(602) 949-1998

Objector's Watershed File Report or Zone 2 Well Report No. (if the Objector's claimed water rights are within the San Pedro River Watershed):

111-19-009

Or Objector's Catalogued Well Number (if the Objector's claimed water rights appear only in Volume 8 of the HSR):

Or Objector's Statement of Claimant No. (if the Objector's claimed water rights are located outside the San Pedro River Watershed):

39-11-05478	39-05-41142	39-07-12652	39-07-12676	39-05-50058	39-07-12169
39-U8-60083	39-L8-36340	39-L8-37360	39-U8-63614	39-07-12675	39-05-50059

STATE OF ARIZONA
COUNTY OF MARICOPA

I hereby make this Objection. I certify that, if required, a copy of the foregoing Objection was served upon the following Claimant(s) by mailing true and correct copies thereof on the 18th day of May, 1992, postage prepaid and addressed as follows:

Name: 111-24-085
MACNEIL, ROBERT S.
& JUDI
Address: P.O. BOX 229
HEREFORD AZ 85615

(The above section must be completed if you object to another claimant's Watershed File Report, Zone 2 Well Report, or Catalogued Well Report. It does not need to be completed if you file an objection to your own Watershed File Report, Zone 2 Well Report, Catalogued Well Report, or to information contained in Volume 1 of the Hydrographic Survey Report.)

VERIFICATION(must be completed by objector)

I declare under penalty of perjury that I am a claimant in this proceeding or the duly-authorized representative of a claimant; that I have read the contents of this Objection (both sides and any attachments) and know the contents thereof; and that the information contained in the Objection is true based on my own personal knowledge, except those portions of the Objection which are indicated as being known to me on information and belief and, as to those portions, I believe them to be true.

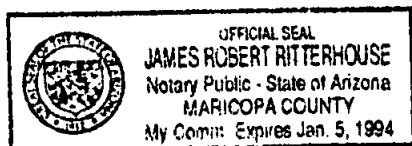
[Signature]
Signature of Objector or Objector's Representative

[Signature]
Signature of Co-Objector or Co-Objector's Representative

[Signature]
Signature of Co-Objector or Co-Objector's Representative

SUBSCRIBED AND SWORN to before me this 13 day of May, 1992.

[Signature]



STATEMENT OF THE OBJECTION

The following are the main categories of the typical Watershed File Report (Zone 2 Well Reports and some Watershed File Reports lack certain categories). Please check the category(ies) to which you object, and state the reason for the objection on the back of this form.

- 1. Object to the description of Land Ownership.
- 2. Object to the description of Applicable Filings and Decrees.
- 3. Object to the description of DWR's Analysis of Filings and Decrees.
- 4. Object to the description of Diversions for the claimed water right(s).
- 5. Object to the description of Uses for the claimed water right(s).
- 6. Object to the description of Reservoirs used for the claimed water right(s).
- 7. Object to the description of Shared Uses & Diversions for the claimed water right(s).
- 8. Object to the PWR (Potential Water Right) Summary of the claimed water right(s).
- 9. Object to the description of Quantities of Use for the claimed water right(s).
- 10. Object to the Explanation provided for the claimed water right(s).
- 11. Other Objections (please state volume, page and line number for each objection).

REASON FOR OBJECTION

The reason for my objection is as follows (please number your objections to correspond to the boxes checked above; please attach supporting information and additional pages as necessary):

- 2. The claimant and/or ADWR fail(s) to associate this claim with a pre-adjudication water filing as required by Arizona statute. (SM 420) (DM001; SR001)

The use of water listed under this Watershed File Report is challenged because it interferes with downstream federal reserved rights and is contrary to state and federal law. (SM 560)

There is no quantity amount listed for a pre-filing and/or filing under this WFR. (SM 1000) (3900063640000)

- 8. The claimant and/or ADWR fail(s) to associate this claim with a pre-adjudication water filing as required by Arizona statute. (SM 420) (DM001; SR001)

The use of water listed under this Watershed File Report is challenged because it interferes with downstream federal reserved rights and is contrary to state and federal law. (SM 560)

The legal description for the place of use of a potential water right listed by ADWR is not fully supported by applicable filings. (SM 720) (DM001000; SR001000)

IN THE SUPERIOR COURT OF THE STATE OF ARIZONA
IN AND FOR THE COUNTY OF MARICOPA

IN RE THE GENERAL ADJUDICATION OF ALL RIGHTS TO USE
WATER IN THE GILA RIVER SYSTEM AND SOURCE

No. W1, W2, W3 & W4
Contested Case No. W1-11-001214

MANDATORY FORM FOR OBJECTIONS TO
The Hydrographic Survey Report for the
San Pedro River Watershed

Please file a separate objection for each Watershed File Report, Zone 2 Well Report or Catalogued Well Report. Objections to information contained in Volume 1 of the HSR can be stated on one objection form. Objections must be written. Use of this form, or a computer facsimile, is required. Objections must be received on or before May 18, 1992.

This objection is directed to Watershed
File Report or Zone 2 Well Report No. 111-24-___-085
(please insert no.)

or Catalogued Well No. _____
(please insert no.)

JUDICIAL ALLEN G. FERR
BY David C. Polatz
FILED
MAY 14 1992
MARICOPA COUNTY
AZ

OBJECTOR INFORMATION

Objector's Name: Salt River Project
Objector's Address: Post Office Box 52025
Phoenix, Arizona 85072-2025
Objector's Telephone No: (602) 236-2210

Objector's Watershed File Report or Zone 2 Well Report No. (if the Objector's claimed water rights are within the San Pedro River Watershed): _____

Or Objector's Catalogued Well Number (if the Objector's claimed water rights appear only in Volume 8 of the HSR): _____

Or Objector's Statement of Claimant No. (if the Objector's claimed water rights are located outside the San Pedro Watershed):
39-07 01040, 01041, 01206, 01207, 01998
39-05 50053, 50054, 50055
39-L8 35212, 35213

STATE OF Arizona
COUNTY OF Maricopa

VERIFICATION (must be completed by objector)

I hereby make this Objection. I certify that, if required, copy of the foregoing Objection was served upon the following Claimant(s) by mailing true and correct copies thereof on the 14th day of May, 1992, postage prepaid and addressed as follows:

Name: MACNEIL, ROBERT S.
Address: P.O. BOX 229
HEREFORD, AZ 85615

I declare under penalty of perjury that I am a claimant in this proceeding or the duly-authorized representative of a claimant; that I have read the contents of this Objection (both sides and any attachments) and know the contents thereof; and that the information contained in the Objection is true based on my own personal knowledge, except those portions of the Objection which are indicated as being known to me on information and belief and, as to those portions, I believe them to be true.

David C. Polatz
Signature of Objector or Objector's Representative

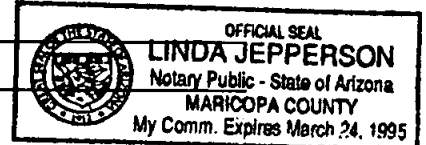
(The above section must be completed if you object to another claimant's Watershed File Report, Zone 2 Well Report, or Catalogued Well Report. It does not need to be completed if you file an objection to your own Watershed File Report, Zone 2 Well Report, Catalogued Well Report, or to information contained in Volume 1 of the Hydrographic Survey Report.)

SUBSCRIBED AND SWORN to before me this 1st day of May, 1992.

Linda Jepperson
Notary Public for the State of Arizona

Residing at Maricopa County

My commission expires _____



Objections must be filed with the Clerk of the Superior Court in and for Maricopa County, Maricopa County Courthouse Annex, 3345 W. Durango Street, Phoenix Az 85009, on or before May 18, 1992.

E

STATEMENT OF THE OBJECTION

The following are the main categories of the typical Watershed File Report (Zone 2 Well Reports and some Watershed File Reports lack certain categories). Please check the category(ies) to which you object, and state the reason for the objection on the back of this form.

- 1. I object to the description of LAND OWNERSHIP
- 2. I object to the description of APPLICABLE FILINGS AND DECREES
- 3. I object to the description of DWR's ANALYSIS OF FILINGS AND DECREES
- 4. I object to the description of the DIVERSIONS for the claimed water right(s)
- 5. I object to the description of the USES for the claimed water right(s)
- 6. I object to the description of RESERVOIRS used for the claimed water right(s)
- 7. I object to the description of SHARED USES & DIVERSIONS for the claimed water right(s)
- 8. I object to the PWR (POTENTIAL WATER RIGHT) SUMMARY of the claimed water right(s)
- 9. I object to the description of the QUANTITIES OF USE for the claimed water right(s)
- 10. I object to the EXPLANATION provided for the claimed water right(s)
- 11. Other Objections (please state volume number, page number and line number for each objection)

REASON FOR OBJECTION

The reason for my objection is as follows (please number your objections to correspond to the boxes checked above; please attach supporting information and additional pages as necessary):

CATEGORY
NUMBER

SEE ATTACHMENT 1

In this attachment the uniform code designated by the
Special Master in accordance with Case Management
Order No. 1 is shown in parenthesis following each
objection statement.

ATTACHMENT 1

WFR CATEGORY 9 - QUANTITIES OF USE

The Salt River Project objects to the lack of specificity of the quantity of use assigned to this storage Potential Water Right (PWR). The Watershed File Report fails to indicate whether the volumetric quantity assigned to this PWR implies a continuous fill, one fill per year, or one fill only. Unless evidence from previous filings, or other sufficient historic evidence, indicates a clear intention to the contrary, the quantity of use assigned to a storage PWR should be sufficient to permit continuous filling of the storage reservoir (1050). This objection applies to: SR001.

**IN THE SUPERIOR COURT OF THE STATE OF ARIZONA
IN AND FOR THE COUNTY OF MARICOPA**

IN RE THE GENERAL ADJUDICATION OF ALL RIGHTS TO USE
WATER IN THE GILA RIVER SYSTEM AND SOURCE

**MANDATORY FORM FOR OBJECTIONS TO
The Hydrographic Survey Report for
The San Pedro River Watershed**

No. W111001214

Please file a separate objection for each Watershed File Report, Zone 2 Well Report or Catalogued Well Report. Objections to information contained in Volume 1 of the HSR can be stated on one objection form. Objections must be written. Use of this form, or a computer facsimile, is required. Objections must be received on or before May 18, 1992.

JUDITH ALLEN, CLERK
 BY
[Signature]
 FILED
 MAY 13 AM 10:37

This objection is directed to Watershed _____ or Catalogued Well No. _____
 File Report or Zone 2 Well Report No. 11124 085 (please insert no.)

OBJECTOR INFORMATION

Objector's Name:	Gila River Indian Community C/O Cox & Cox	San Carlos Apache Tribe; Tonto Apache Tribe; Yavapai-Apache Indian Community, Camp Verde Reservation C/O Sparks & Siler, P.C.
Objector's Address:	Suite 300 Luhrs Tower, P.O. Box 4245 Phoenix, AZ 85030	7503 First Street Scottsdale, AZ 85251
Objector's Telephone:	(602) 254-7207	(602) 949-1988

Objector's Watershed File Report or Zone 2 Well Report No. (if the Objector's claimed water rights are within the San Pedro River Watershed):

Or Objector's Catalogued Well Number (if the Objector's claimed water rights appear only in Volume 8 of the HSR):

Or Objector's Statement of Claimant No. (if the Objector's claimed water rights are located outside the San Pedro River Watershed):

<u>39-11-05478</u>	39-05-41142	39-07-12652	<u>39-07-12676</u>	<u>39-05-50058</u>	39-07-12169
39-U8-60083	39-L8-36340	39-L8-37360	39-U8-63614	39-07-12675	<u>39-05-50059</u>

STATE OF ARIZONA

VERIFICATION (must be completed by objector)

COUNTY OF MARICOPA

I hereby make this Objection. I certify that, if required, a copy of the foregoing Objection was served upon the following Claimant(s) by mailing true and correct copies thereof on the 13 day of May, 1992, postage prepaid and addressed as follows:

Name: MAC NEIL, ROBERT S.

Address: P.O. BOX 229

HEREFORD AZ 85615

I declare under perjury that I am a claimant in this proceeding or the duly-authorized representative of a claimant; that I have read the contents of this Objection (both sides and any attachments) and know the contents thereof, and that the information contained in the Objection is true based on my own personal knowledge, except those portions of the Objection which are indicated as being known to me on information and belief and, as to those portions, I believe them to be true.

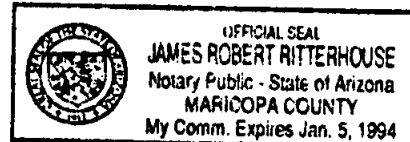
Alfred S. Cox [Signature]

Signature of Objector or Objector's Representative

SUBSCRIBED AND SWORN to before me this 6 day of May 1992.

James R. Ritterhouse
 Notary Public for the State of Arizona


(The above section must be completed if you object to another claimant's Watershed File Report, Zone 2 Well Report, or Catalogued Well Report. It does not need to be completed if you file an objection to your own Watershed File Report, Zone 2 Well Report, Catalogued Well report; or to information contained in Volume 1 of the Hydrographic Survey Report.)



E.

STATEMENT OF THE OBJECTION

The following are the main categories of the typical Watershed File Report (Zone 2 Well Reports and some Watershed File Reports lack certain categories). Please check the category(ies) to which you object, and state the reason for the objection on the back of this form.



- 1. I object to the description of **Land Ownership**
- X 2. I object to the description of **Applicable Filings and Decrees**
- 3. I object to the description of **DWR's Analysis of Filings and Decrees**
- X 4. I object to the description of **Diversions** for the claimed water right(s)
- 5. I object to the description of **Uses** for the claimed water right(s)
- 6. I object to the description of **Reservoirs** used for the claimed water right(s)
- 7. I object to the description of **Shared Uses & Diversions** for the claimed water right(s)
- 8. I object to the **PWR (Potential Water Right) Summary** of the claimed water right(s)
- X 9. I object to the description of **Quantities of Use** for the claimed water right(s)
- 10. I object to the **Explanation** provided for the unclaimed water right(s)
- 11. Other Objections (please state volume, page and line number for each objection)

REASON FOR OBJECTION

The reason for my objection is as follows (please number your objections to correspond to the boxes checked above; please attached supporting information and additional pages as necessary. The following objection(s) are based upon information and belief:

CATEGORY
NUMBER

- 4 The use of the water claimed depletes water for senior federal and Indian water rights (1150).
- 2 HSR does not show a well registration filing (420).
- 9 HSR does not show a claimed water use rate (1000).
