

1
2
3
4
5
6
7
8
9
10
11
12
13
14
15
16
17
18
19
20
21
22
23
24
25
26
27
28

IN THE SUPERIOR COURT OF THE STATE OF ARIZONA
IN AND FOR THE COUNTY OF MARICOPA

IN RE THE GENERAL
ADJUDICATION OF ALL RIGHTS
TO USE WATER IN THE GILA
RIVER SYSTEM AND SOURCE

W-1, W-2, W-3, W-4 (Consolidated)

Contested Case No. **W1-11-0051**

**ORDER SETTING STATUS
CONFERENCE**

CONTESTED CASE NAME: *In re Ralph and John L. Cornwall*
HSR INVOLVED: San Pedro Hydrographic Survey.
DESCRIPTIVE SUMMARY: This order sets a deadline of **February 17, 2025** for ADWR to file a clarifying report and sets a status conference set for **Thursday, March 20, 2025, at 10:00 a.m.**
NUMBER OF PAGES: 20

On September 26, 2024, the Special Master ordered current property owner, Sweetwater Horses Inc., to submit to the Arizona Department of Water Resources (“ADWR”) an updated stockpond registration no later than November 26, 2024, and to notify the Court of his submission. On November 26, 2024, Dave Jackson on behalf of Sweetwater Horses Inc., provided such notice via email. A copy of the email is attached

1 to this order as Attachment A. On December 3, 2024, Mr. Jackson sent a second email
2 inquiring about whether the Court had the correct property for this contested case. A
3 copy of that email is attached to this order as Attachment B.

4 Mr. Jackson correctly points out that the Statement of Claimant (“SOC”) #39-
5 1721, investigated in the watershed file report (“WFR”) #111-19-036, that is the subject
6 of this contested case, claims the water uses and diversion locations at section 32,
7 township 19S, range 17E. Mr. Jackson’s property is located at section 32, township 19S,
8 range 18E. However, in the “Explanation” portion of the WFR, it is explained by ADWR
9 that range 17E appears to be an error as there were no irrigation uses and/or stockwatering
10 uses from a well found at range 17E. Ostensibly these water uses were found at range
11 18E, therefore ADWR made the change to the location in the WFR.

12 This discrepancy is also noted by a number of tribal entities as presented in their
13 joint objection to the WFR. While it is completely imaginable that the original claimant
14 could have made an error, and therefore completely rational for ADWR to attempt to
15 correct that error during their investigation, additional clarity is necessary to fully
16 adjudicate any potential water rights.


17 **IT IS ORDERED** that ADWR shall investigate the information collected for
18 WFR #111-19-036, as well as review property ownership for both locations, section 32,
19 township 19S, ranges 17E and 18E, and file a clarifying report by **February 17, 2025**.

20 **IT IS FURTHER ORDERED** setting a status conference for **Thursday, March**
21 **20, 2025, at 10:00 a.m.** for the objecting parties in this contested case to present any
22 further issues they may have regarding the point of use and point of diversion location
23 description.

24 The conference will be held using the Court Connect program. Instructions for
25 Court Connect are attached as Attachment A. If you receive this Order by email, click on
26 the red box “Join Court Connect Hearing” on the attached instructions to make an
27 appearance. If you do not receive this Order by email, log into the Court Connect program
28

1 on the internet by typing <https://tinyurl.com/specialwatermaster>. If you do not have
2 access to the internet, you may attend telephonically using the telephone number and
3 access code included in the instructions for Court Connect.

4
5 Signed this 13th day of December 2024.
6

7
8 
9 Sherri L. Zendri
10 Special Water Master

11
12
13 On December 13, 2024, the original of
14 the foregoing was delivered to the Clerk of the
15 Maricopa County Superior Court for filing and
16 distributing a copy to all persons listed on the
17 Court-approved mailing list for this contested
18 case.

19 
20 Emily Natale
21
22
23
24
25
26
27
28



Court Connect Hearing Notice for In re Ralph and John L. Cornwall

This hearing will be conducted through the new Court Connect program offered by the Superior Court of Arizona in Maricopa County. This new and innovative program allows Court participants to appear online, rather than in a physical courtroom. Hearings are preferably conducted by videoconference but can also be conducted by phone. Lawyers (and self-representing litigants) are responsible for distributing this notice to anyone who will be appearing on their behalf.

All participants must use the JOIN COURT CONNECT HEARING button or the dial in information below to participate.

Participants: Please follow the steps below to participate in the remote proceeding.

1. Click the JOIN COURT CONNECT HEARING button below.
2. Enter your full name and role in name field.
3. Wait for the facilitator to admit you to the proceeding.

Remember to keep this email handy so you can use it to participate in the following proceeding.

Case Name: In re Ralph and John L. Cornwall

Contested Case No. W1-11-0051

Start Date/Time: Thursday, March 20, 2025, at 10:00 a.m.

JOIN COURT CONNECT HEARING

Dial-in Information: +1 917-781-4590

Private Dial-in Information: for privacy purposes, you can block your phone number by dialing *67 +1 917-781-4590

Dial-in Access Code: 688 970 203#

Tiny URL: <https://tinyurl.com/specialwatermaster>

To ensure an optimal experience, please review the brief Court Connect training prior to the hearing: [Here](#)

1
2
3
4
5
6
7
8
9
10
11
12
13
14
15
16
17
18
19
20
21
22
23
24
25
26
27
28

ATTACHMENT A

WI-11-0051 Boyer

Cheryl Kee (SUP)

From: David Jackson <dave-jackson@cox.net>
Sent: Tuesday, November 26, 2024 8:49 AM
To: Water
Subject: Fwd: Receipt Confirmation for Request for Assignment of Surface Water Filing No. 36-42593
Attachments: Request for Assignment of Surface Water Filing No. 36-42593.pdf; Statement of Claim of Right No. 36-42593.pdf
Categories: Completed, Cheryl

RECEIVED
DEC 02 2024

You don't often get email from dave-jackson@cox.net. [Learn why this is important](#)

This Message Is From an Untrusted Sender

You have not previously corresponded with this sender. Please use caution when you receive messages from new senders. Always validate the sender first.

Water Master of the
Superior Court
SHERIFF ZENDRI

Please see attached

Dave Jackson
Sweetwater Farms
619-252-4756

Begin forwarded message:

From: Jennifer Flores <jflores@azwater.gov>
Date: Nov 25, 2024 at 3:17 PM
To: dave-jackson@cox.net <dave-jackson@cox.net>
Cc: Wilzave Quiles Guzman <wguzman@azwater.gov>
Subject: Receipt Confirmation for Request for Assignment of Surface Water Filing No. 36-42593

Hello David,

Per our phone conversation, attached is a copy of Sweetwater Horses Inc. dba Sweetwater Farms Request for Assignment for Surface Water Filing No. 36-42593 that the Surface Water Section received today, November 25.

After conducting a courtesy review, it appears that the original Claim (see attachment) was filed by Robert C. Boyer. To expedite the processing of the Request for Assignment, please submit a Chain of Title going from Robert C. Boyer to Sweetwater Horses Inc. dba Sweetwater Farms via postal mail. It looks like the County Recorder Deed you submitted is in the name of the Boyer Trust (Trust). We will need a Deed showing the link between Robert C. Boyer to the Trust and from the Trust to Michael S. Boyer.

In addition, it appears that the the original Claim is missing the following important information: Priority Date of first Beneficial Use (Line Item 4), Name of the Surface Water Source and Tributary (Line Item 5), Legal Description for the Point of Diversion to the nearest 40-acre tract (Line Item 6), Homestead Documentation referenced for the Legal Basis of the Claim (Line Item 8). Please submit an Amendment to the Claim with this information provided via postal mail to assist with the processing of your Request for Assignment.

I am assigning your Request for Assignment to Surface Water Resources Specialist, Wilzave Quiles Guzmán (copied). If you have any questions, please feel free to contact me at the number below or Wilzave at 602-771-0201. Thank you.

Best,

--

Jennifer Flores

Supervisor, Surface Water Section

Water Planning & Permitting Division

Arizona Department of Water Resources

1110 W. Washington St., Ste. 310

jflores@azwater.gov | 602-771-8607



PROTECTING ARIZONA'S
WATER SUPPLIES
for ITS NEXT CENTURY

{"email-

policy":{"disableCopyPaste":false,"disablePrint":false,"disableForwarding":false,"enableNoauth":false,"expandedWatermarking":false,"expires":false,"sms":false,"expirationNum":1,"expirationUnit":"days","isManaged":false,"persistentProtection":false},"attachments":{},"compose-id":"16","compose-window":{"secure":false}}

REQUEST FOR ASSIGNMENT OF SURFACE WATER FILINGS

This Request for Assignment form must be used to assign an application, permit, certificate, or statement of claim for surface water rights. A Request for Assignment form must be filed when there is a transfer of ownership or change in name from a prior owner to a new owner. In the case of permits and certificates, an assignment will result in re-issuance of the permit or certificate. If a surface water filing is being assigned to more than one new owner, a separate Request for Assignment form must be completed for each new owner. **Please refer to the enclosed instructions for completing this form and a description of the filing fee and documentation that must be provided. Failure to provide all the information requested on this form is cause for the Request for Assignment to be returned.**

1. REQUIRED FILING FEE AND DOCUMENTATION. Failure to enclose the filing fee or any required documentation is cause for the Request for Assignment to be returned.

A. A FILING FEE of \$75.00 for each surface water filing being assigned. Payment may be made by cash, check, or credit card. If you wish to pay by credit card, please contact the Surface Water Permitting Section at 602-771-8621. Checks should be made payable to the Arizona Department of Water Resources. Payments in cash can only be accepted in person at the Department's offices located at 1110 W. Washington St., Suite 310, Phoenix, AZ 85007.

B. A COPY OF RECORDED DEED showing land ownership in the name of the new owner of the land at the place of use listed in the surface water filing.

C. A COPY OF COUNTY ASSESSOR MAP that shows the place of use listed in the surface water filing.

D. A CHAIN OF TITLE OF OWNERSHIP if the prior owner is not the current holder of the surface water filing as shown in the Department's records, or if the prior owner is not available to sign the Request for Assignment form. The chain of title consisting of recorded warranty deeds must begin with the current holder of the surface water filing as shown in the Department's records and end with the new owner.

E. A COPY OF LEASE AND/OR PERMIT in the name of the new owner if the land at the place of use listed in the surface water filing is on land owned by a state or federal agency.

F. AN ALLOTMENT MAP if the land at the place of use listed in the surface water filing is located on land owned by a federal agency.

G. CHANGE OF NAME documents that show the name change from the current holder of the surface water filing to the new owner of the surface water filing.

H. ATTACHMENT A if the Request for Assignment is for two or more surface water filings or if the Request for Assignment is for a partial assignment.

2. REGISTRY NUMBER OF THE SURFACE WATER FILING BEING ASSIGNED: _____
(Complete Attachment A if two or more filings are being assigned to the same entity)

3. TYPE OF ASSIGNMENT: (Check the appropriate box)

☐ Total Assignment ☒ Partial Assignment (Complete Attachment A)

4. OWNERSHIP INFORMATION: (Current mailing addresses and telephone numbers must be included)

PRIOR OWNER(S)/ASSIGNOR(S)

Name Robert C. Boyer

Address 1108 EL Camino DR
Costa Mesa, CA 92626

Phone No. () _____

Robert Boyer

Signature

Deceased Robert Boyer
(Print or type name of prior owner or representative)

Date Signed

NEW OWNER(S)/ASSIGNEE(S)

Name Sweetwater Horses Inc

Address 3051 Equitation LN DBA Sweetwater Farms
Rowita CA 91902

Phone No. (619) 252-4756

David Jackson

Signature

David Jackson
(Print or type name of new owner or representative)

11/21/2024
Date Signed

ATTACHMENT A

REQUEST FOR ASSIGNMENT OF SURFACE WATER FILINGS

Attachment A must be completed if the Request for Assignment involves two or more surface water filings or if the Request for Assignment is for a partial assignment of a surface water filing. For a total assignment of a surface water filing, it is only necessary to provide the registry number of the surface water filing and to check the "Total Assignment" box. For a partial assignment of a surface water filing, check the "Partial Assignment" box and use the existing surface water filing to indicate the type of beneficial use, the quantity of use associated with that beneficial use, and the location of the place of use. Provide photocopies of this form as needed for additional surface water filings or multiple uses for a partial assignment.

Registry number of surface water filing 36-42595

- ☐ Total Assignment
- ☒ Partial Assignment - Please provide the following information:

Use live stock Quantity 1/2 1/4 SW 1/4 SE, Section 32, Township 19 N/S, Range 18 E/W; Parcel I.D. No. 306340380

Use _____ Quantity _____ $\frac{1}{4}$ _____ $\frac{1}{4}$ _____, Section _____, Township _____, Range _____ N/S, Range _____ E/W, Parcel I.D. No. _____

Use _____ Quantity _____ $\frac{1}{4}$ _____ $\frac{1}{4}$ _____, Section _____ Township _____ N/S, Range _____ E/W; Parcel I.D. No. _____

Registry number of surface water filing

- ☐ Total Assignment

☐ Partial Assignment - Please provide the following information:

Use _____ Quantity $\frac{1}{4}$ $\frac{1}{4}$ $\frac{1}{4}$ Section _____ Township _____ N/S, Range _____ E/W; Parcel I.D. No. _____

Use _____ Quantity _____ $\frac{1}{4}$ _____ $\frac{1}{4}$ _____ $\frac{1}{4}$ _____ Section _____ Township _____ N/S. Range _____ E/W; Parcel I.D. No. _____

Use _____ Quantity _____ 1/4 _____ 1/4 _____ 1/4 _____ Section _____ Township _____ N/S, Range _____ E/W; Parcel I.D. No. _____

Registry number of surface water filing

- ☐ Total Assignment
- ☐ Partial Assignment – Please provide the following information:

Use _____ Quantity $\frac{1}{4}$ $\frac{1}{4}$ $\frac{1}{4}$ Section _____ Township _____ N/S, Range _____ E/W: Parcel I.D. No. _____

Use _____ Quantity $\frac{1}{4}$ $\frac{1}{4}$ $\frac{1}{4}$ Section _____ Township _____ N/S, Range _____ E/W: Parcel I.D. No. _____

Use	Quantity	1/4	1/4	1/4	Section	Township	N/S. Range	E/W: Parcel I.D. No.
Use	Quantity	1/4	1/4	1/4	Section	Township	N/S. Range	E/W: Parcel I.D. No.

RECORDING REQUESTED BY
Lawyers Title of Arizona, Inc.
AND WHEN RECORDED MAIL TO:

SWEETWATER HORSES INC. DBA
SWEETWATER FARMS
DAVID A. JACKSON
3051 EQUITATION LANE
BONITA, CA 91902

ESCROW NO.: 01990034 - 090 - AC

* E RECORDING * Page 1 of 3



SEQUENCE: 2022580464
No. Pages: 3
9/15/2022 3:56 PM



GABRIELLA CÁZARES-KELLY, RECORDER
Recorded By: MAM2 (e-recording)

RECEIVED

NOV 25 2024

SURFACE WATER

SPACE ABOVE THIS LINE FOR RECORDER'S USE

Warranty Deed

For the consideration of Ten Dollars, and other valuable considerations, I or we,

^{MSB}
Michael ^S Boyer, Successor Trustee of the Boyer Trust, dated November 6, 1991

do/does hereby convey to

Sweetwater Horses Inc. dba Sweetwater Farms, a California corporation

the following real property situated in Pima County, ARIZONA:

See attached Exhibit A

SUBJECT TO: Current taxes and other assessments, reservations in patents and all easements, rights of way, encumbrances, liens, covenants, conditions, restrictions, obligations, and liabilities as may appear of record.

And I or we do warrant the title against all persons whomsoever, subject to the matters set forth above.

Dated: September 12, 2022

Grantor(s):

The Boyer Trust, dated November 6, 1991

Michael S Boyer
Michael ^S Boyer, Successor Trustee
^{MSB}


State of ^{Arizona} pyas

County of ^{Pima} Wise

} ss:

On September 13, 2022, before me personally appeared Michael ^S Boyer, Successor Trustee of the Boyer Trust, dated November 6, 1991, whose identity was proved to me on the basis of satisfactory evidence to be the person whose name is subscribed to this document and who acknowledged that he/she signed the above/attached document in his or her authorized capacity (ies)

(Seal)

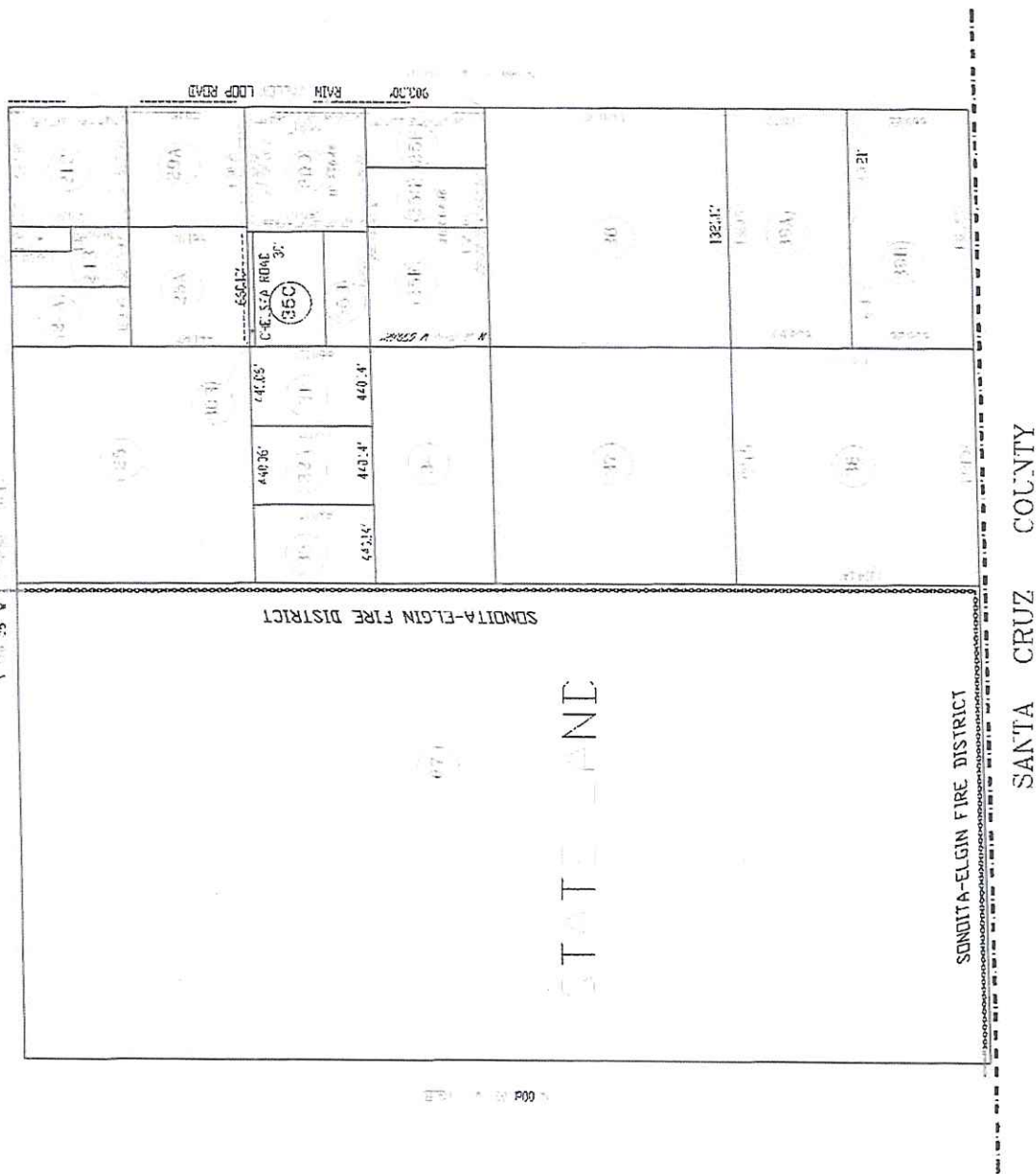


Bethany Bauer
Notary Public

Commission Expires: 10-24-2023

RECEIVED
NOV 25 2024
SURFACE WATER

YES DCF 11308, PASS 1064, R.Y



ARIZONA STATE LAND DEPARTMENT

1624 West Adams

Phoenix, Arizona 85007

STATEMENT OF CLAIM OF RIGHT TO USE
PUBLIC WATERS OF THE STATE

Filing Fee \$5.00

(LEAVE BLANK)

Registry No. 36-42593
Filed 1-27-77 at 8:00 AM.
(DATE) (TIME)

INSTRUCTIONS:

1. Submit Statement of Claim in duplicate.
2. Answer all questions fully.
3. File separate claim for each claimed right to appropriate and for each source of water.

1. Name of Claimant BOYER ROBERT C.
(Print Last Name or Name of Co.) (First Name) (Middle Initial)
1108 EL CAMINO DR. COSTA MESA, CA 92626 (714) 540-0768
(Address, City, State, Zip) (Phone No.)
2. The purpose(s) and extent of use(s) STOCK WATER
(Examples: Irrigation, Stockwater, Domestic)
3. The quantities of water used annually 30 AC FT. from 1 JAN.
(Gallons or Acre feet) (Day) (Month)
to 31 DEC. each year
(Day) (Month)
4. The date(s) the water was first used beneficially UNK.
(Month) (Day) (Year)
5. The Name(s) of the water course(s) or Water Source(s) being claimed RAINFALL RUNOFF
(Source Name)
Tributary to _____ on the Santa Cruz Watershed
(Leave Blank)
6. The point of diversion is within the 1/4, 1/4, Section 32,
of Township _____, Range _____, G&SRB&M, in the County of _____.
(N/S) (E/W)
7. The Place(s) of use is in the SW 1/4, SE 1/4, Section 32, of
Township 19S, Range 18E, G&SRB&M, in the County of PIMA.
(N/S) (E/W)
8. The legal basis for the claim PURCHASED PART OF ORIGINAL HOMESTEAD
(Attach copies of any documents being filed in support of Claim)

STATE OF ~~ARIZONA~~)
California) SS
County of San Diego)

Robert C. Boyer being first duly sworn on oath, deposes and states that the foregoing Statement of Claim is true and correct of his own knowledge except as to any matters stated therein to be on information and belief and as to all such matters so stated he believes the same to be true and correct.


(CLAIMANT(S))

Subscribed and sworn to before me this 24th day of January, 19 77.

My Commission Expires:

July 22nd, 19 79.
(SEAL)

Fay B. Isaaks
(NOTARY PUBLIC)
Fay B. Isaaks



Filed in Water Rights Claim Registry No. 36-42593 of the State Land Department of
January 27, 1977 at 8:00 a.m.

ARS 45-184 "FILING OF CLAIM
WITH THE DEPARTMENT NOT DEEMED
DEDICATION OF RIGHT"

F. C. Ryan
F. C. Ryan, Director
Water Rights Division



RAUL H. CASTRO
GOVERNOR

Arizona State Land Department

1624 WEST ADAMS
PHOENIX, ARIZONA 85007
602 - 271-4634



OFFICE OF
STATE LAND COMMISSIONER

March 18, 1977

Mr. Robert C. Boyer
1108 El Camino Drive
Costa Mesa, CA 92626

Re: Water Rights Registration Act

Dear Sir:

Your Statement of Claim has been received and the Land Department has taken the following action for the reason stated:

- A. ☐ Returned your Statement herewith for failure to include a \$5.00 Filing Fee as required by law.

If you care to re-submit, please include the \$5.00 Filing Fee and be advised that in the opinion of this Department the information required by law is incomplete as checked below:

- ☐ Name and address;
- ☐ Name of water source;
- ☐ Quantities of water and time of year used;
- ☐ Legal description of point of diversion and place of use;
- ☐ Purpose and extent of use;
- ☐ Dates of first beneficial use or uses of quantities mentioned above;
- ☐ Legal basis for claim.

- B. ☒ Filed your Statement as Registry No. 36-42593 and returned an acknowledged copy herewith.

Please be advised that in the opinion of this Department, the information required by law is incomplete as checked below:

- ☐ Name and address;
- ☐ Name of water source;
- ☐ Quantities of water and time of year used;
- ☒ Legal description of point of diversion and place of use;
- ☒ Purpose and extent of use;
- ☒ Dates of first beneficial use or uses of quantities mentioned above;
- ☒ Legal basis of claim.

Page 2

This office recommends that you furnish us with the information required to complete the filing. If you do, please show that information on the enclosed copy and return that copy to us. This office will then make a record of the new information and return your copy to you.

Since we must use a duplicating machine, it will be helpful if you insert the new information using black ink or a black pencil.

These details are being followed solely from the point of view of assisting you to make as complete a filing as possible and thereby to make the best record to protect your claim.

Sincerely,

Andrew L. Bettwy
State Land Commissioner

BY *Charles H. Graf*
Water Rights Division

ALB:

Encl.

TOTAL PENALTY AND INTEREST

1
2
3
4
5
6
7
8
9
10
11
12
13
14
15
16
17
18
19
20
21
22
23
24
25
26
27
28

ATTACHMENT B

Cheryl Kee (SUP)

From: David Jackson <dave-jackson@cox.net>
Sent: Tuesday, December 3, 2024 10:21 AM
To: Water
Subject: Contested case W1-11-0051
Categories: Completed, Cheryl

RECEIVED
DEC 05 2024
Water Master of the
Superior Court
SHERRI ZENDRI

You don't often get email from dave-jackson@cox.net. [Learn why this is important](#)

This Message Is From an Untrusted Sender

You have not previously corresponded with this sender. Please use caution when you receive messages from new senders. Always validate the sender first.

Good morning Ms. Zendri, please see attached.

It appears that this case is not about my property. In 39-001721 Roger Clyne is filing an SOC for Range 17E not 18E as stated by the court. Please advise.

Thank you
Dave Jackson
Sweetwater Farms
619-252-4756



Pima County Geographic Information Systems

Parcel 306-34-0380

Read the [Disclaimer](#). Information on this page is **unofficial**.

Mail name and address

306-34-0380
SWEETWATER HORSES INC DBA SWEETWATER FARMS
3029 EQUITATION LN
BONITA CA 91902-1027

Legal description

SW4 SE4 40 AC SEC 32-19-18

Situs (property) address

[\(About situs addresses\)](#)

Street Address	Jurisdiction	Postal City	Zip Code
28860 S RAIN VALLEY RD	PIMA COUNTY	ELGIN	85611

Information for this parcel

- For Assessor parcel details, copy and paste Parcel ID **306340380** into the [Pima County Assessor's Parcel Search](#). We cannot link directly. Also see [Assessor Record Maps](#).
- [Real Estate Property Tax Inquiry](#) and [Property Tax Statement](#) from the [Pima County Treasurer's Office](#).
- Recorded Information from the [Pima County Recorder's Office](#)
 - [Recorded Document](#) for Sequence Number 20222580464.
 - [Voter Precinct and Districts](#)
- A **Subdivision Plat Map** is not available here because the GIS parcel record does not have subdivision Book/Page or Sequence numbers. The parcel may have an associated subdivision Book/Page or Sequence number that isn't documented here. See "Subdivision" in the ["Development" GIS overlay details group](#) results. As another option, the parcel legal description above may have a subdivision name you can search for in [Subdivision Plats](#).
- Pima County [Sanitary Sewer Connection Search](#) from the [Pima County Regional Wastewater Reclamation Department](#)
- Permits from [Pima County Development Services](#)
 - [Permit Database Search](#)
 - [Historical Permit Cards](#) - Prior to about 1998
- [Parcel Average Cross Slope](#) - Pima County Zoning Code, [Chapter 18.61, Hillside Development Overlay Zone](#)
- City of Tucson Development Activity Records are not available because the parcel is not in the City of Tucson.

1 result in the dismissal of the case and the loss of water rights associated with the
2 properties.

3 In this case, Roger S. Clyne filed Statement of Claimant ("SOC") 39-1721 on
4 December 13, 1979, to assert claims to use water on land in NESWSE Section 32
5 Township 19 South, Range 18 East.

6 The first step in this case will be an initial conference, where landowners will state
7 whether they intend to pursue water rights.

8
9 **Additional background information on the process for determining water rights**
10 **in Arizona can be found on Attachment A.**
11

12 **Details of the Case**

13 On December 13, 1979, Roger S. Clyne ("Claimant") filed Statement of Claimant
14 ("SOC") 39-1721, which claimed rights to use groundwater for irrigation purposes and
15 surface water for stockpond purposes.

16 The Arizona Department of Water Resources ("ADWR") investigated the claims
17 made by the Claimant and prepared Watershed File Report No. 111-19-036 ("WFR"),
18 published in the Final San Pedro Watershed Hydrographic Survey Report (1991) ("San
19 Pedro HSR"). The WFR recorded that surface water from the Babocomari River was
20 supplying a stockpond. A copy of the WFR is attached as Attachment B.

21 After ADWR issued the WFR, objections were filed to the findings made in the
22 WFR by the Gila River Indian Community, San Carlos Apache Tribe, Tonto Apache
23 Tribe, the Yavapai-Apache Nation, and the Camp Verde Reservation.

24 **Claimant and Landowners**

25 The WFR lists Ralph and John L. Cornwall as the owners of the property
26 investigated. According to maps provided by ADWR and the Pima County Assessor
27 ("Assessor"), the land investigated appears to comprise Pima County tax parcel 306-34-
28 0380, which is currently owned by Sweetwater Horses, Inc.

ARIZONA STATE LAND DEPARTMENT
1624 West Adams
Phoenix, Arizona 85007

STATEMENT OF CLAIMANT

(Leave Blank)

IN THE MATTER OF DETERMINATION OF
RELATIVE RIGHTS TO THE USE OF
WATERS OF THE SAN PEDRO RIVER AND ITS
TRIBUTARY WATERSHED, INC. ARAVAIPA CO.,

File No. 39-001721

Filed: 12-13-79 at 10:30 A M
(date) (time)

The State Land Department has enclosed with the accompanying Notice this form on which claimant shall present as required, the particulars of his claim of right to the subject waters. All applicable portions must be completed. A separate Statement of Claimant must be submitted for each source or point of diversion of public water unless those waters are commingled prior to use. A map published by the United States Geological Survey or a map of equal standard shall be submitted with this Statement showing on the face of the map the particulars of point of diversion, place of use and other pertinent information.

(Print or type. If more space is required, use explanatory at end of form, or attachment.)

1. Name of Claimant: CLAYCE, ROGER S.
(Last) (First) (M.I.)
Star He Bldg Elgin Ariz. H-56-965-5
(Address, City, State, Zip) (Telephone No.)

2. State the nature of the right or use on which claim is based: (indicate, and attach supporting documentation)

A. Right to surface water initiated by beneficial use prior to June 12, 1919.
Indicate registry number if previously submitted under Water Rights
Registration Act _____

B. Court Decreed Water Right. Cite Title and Date of Case
Cause No. _____ County _____

C. Application for Permit to Appropriate Water filed. State Land Department
Application No. _____ Permit No. _____ Certificate of
Water Right No. _____

D. Claim of Water Right for a Stockpond. State Land Department Application
No. _____

E. Other. Describe: Beneficial Use Since 1945

3. A. Date of initiation of right: _____
(Month/Day/Year)

B. Date water first used for beneficial purposes: 8/16/45
(Month/Day/Year)

4. Purpose, annual amount and annual period of use:

Purpose	Amount	Month/Day	Month/Day
Irrigation	<u>70</u> ac.ft./gallons	From <u>1/1</u>	to <u>12/31</u>
Domestic	_____ ac.ft./gallons	From _____	to _____
Stockwater	<u>2</u> ac.ft./gallons	From <u>1/1</u>	to <u>12/31</u>
Municipal	_____ ac.ft./gallons	From _____	to _____
Power	_____ ac.ft./gallons	From _____	to _____
Mining	_____ ac.ft./gallons	From _____	to _____
Recreation	_____ ac.ft./gallons	From _____	to _____
Wildlife	_____ ac.ft./gallons	From _____	to _____
Other Uses	_____ ac.ft./gallons	From _____	to _____

5. A. (1) If for irrigation purposes, describe place of use: (also indicate on map)
Township (N/S) 19 S Range (E/W) 19 E Section 32 Legal Subdivision SW 1/4 SE 1/4 No. of Acres. 20

(2) If land reclaimed over period of years, indicate schedule and amount of
land reclaimed first and each subsequent year(s): _____