

1
2
3
4
5
6
7
8
9
10
11
12
13
14
15
16
17
18
19
20
21
22
23
24
25
26
27
28

IN THE SUPERIOR COURT OF THE STATE OF ARIZONA
IN AND FOR THE COUNTY OF MARICOPA

IN RE THE GENERAL
ADJUDICATION OF ALL RIGHTS
TO USE WATER IN THE GILA
RIVER SYSTEM AND SOURCE

W1-00-001234 (Consolidated)

Contested Case No. **W1-11-003335**

**ORDER INITIATING CONTESTED
CASE AND SETTING DEADLINES**

CONTESTED CASE NAME: *In re Forest Service – Dowdle*

HSR INVOLVED: San Pedro Hydrographic Survey.

DESCRIPTIVE SUMMARY: The Clerk of the Maricopa County Superior Court is directed to initiate W1-11-003335. The United States Forest Service shall file with the Special Master a statement declaring the claims that it intends to pursue later than **June 22, 2026**, and file draft abstracts no later than **July 24, 2026**. Comments to the abstracts must be filed no later than **August 7, 2026**.

NUMBER OF PAGES: 8

General Explanation

This order opens a case to determine rights to use water on land owned by the United States Forest Service (“USFS”). In this contested case, Whiting Ranches filed statement of claimant (“SOC”) 39-2153. The Arizona Department of Water Resources (“ADWR”) investigated the claims and prepared watershed file report (“WFR”) 115-05-011, published in the San Pedro River Hydrographic Survey Report (“HSR”). A copy of the WFR is attached as Attachment A. Maps illustrating the area investigated in the WFR are attached as Attachment B. The WFR describes a stock watering use in the Laurel

1 Canyon allotment within the Coronado National Forest.

2 After ADWR issued the WFR, objections were filed to the findings made in the
3 WFR by the USFS, the Gila River Indian Community, San Carlos Apache Tribe, Tonto
4 Apache Tribe, and the Yavapai-Apache Nation.

5
6 **Claimant and Landowners**

7 WFR 115-05-011 lists the USFS as the owner of the land investigated. The public
8 records of ADWR do not contain any assignments of the SOC listed in the WFR. Further,
9 neither the USFS, nor lessees appear to have filed any additional SOCs since the issuance
10 of the HSR.

11
12 **IT IS ORDERED:**

13 **1. Case Initiation.** This order initiates contested case W1-11-003335.

14 **2. Declaration.** USFS shall review all SOCs relevant to this contested case and
15 declare to the Court no later than **June 22, 2026**, the claims that it intends to
16 pursue in this contested case.

17 **3. Draft Abstracts.** USFS shall file draft abstracts for claims eligible for summary
18 adjudication no later than **July 24, 2026**. The parties shall file any comments
19 to the draft abstracts by **August 7, 2026**.

20 **4. Parties.** The litigants in this contested case are the current landowner, lessees,
21 and all parties who filed objections to the watershed file report.

22 **5. Objections.** Copies of objections filed to this case can be found under the
23 respective case names and numbers on the following website:
24 [http://www.superiorcourt.maricopa.gov/SuperiorCourt/GeneralStreamAdjudi](http://www.superiorcourt.maricopa.gov/SuperiorCourt/GeneralStreamAdjudication/whatsNew.asp)
25 [cation/whatsNew.asp](http://www.superiorcourt.maricopa.gov/SuperiorCourt/GeneralStreamAdjudication/whatsNew.asp).

26 **6. Court Approved Mailing List.**

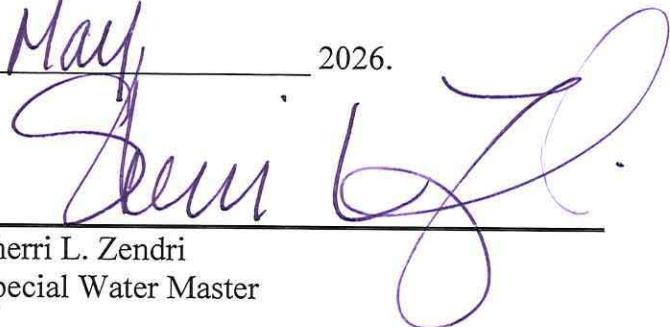
27 A. The initial Court Approved Mailing List for this case shall include all
28 persons listed on Attachment C to this order. The list may be modified only

1
2
3
4
5
6
7
8
9
10
11
12
13
14
15
16
17
18
19
20
21
22
23
24
25
26
27
28

by filing a motion with the Special Master. Litigants are responsible for using the current Court Approved Mailing List.


- B. A copy of any pleading filed with the Clerk of the Maricopa County Superior Court in this case shall be served upon each person listed on the Court Approved Mailing List.
- C. The Clerk of the Court will send copies of all minute entries and orders issued in this case to the parties listed on the Court Approved Mailing List.
- D. Claimants who would like to receive courtesy copies of minute entries and orders may request inclusion on an email list by sending a request to emily.natale@jbazmc.maricopa.gov.

Signed this 15th day of May, 2026.



 Sherri L. Zendri
 Special Water Master

On May 15, 2026, the original of the foregoing was delivered to the Clerk of the Maricopa County Superior Court for filing and distributing a copy to all persons listed on the Court-approved mailing list for this contested case, a copy of which is attached, and to all persons listed on the Court-approved mailing list for W1-00-001234.



 Emily Natale

1
2
3
4
5
6
7
8
9
10
11
12
13
14
15
16
17
18
19
20
21
22
23
24
25
26
27
28

ATTACHMENT A
Watershed File Report

LAND OWNER	WATERSHED FILE REPORT NUMBER	LESSEE/ALLOTTEE	LEASE-PERMIT ID
FS - CORONADO	115-05-011	DOWDLE, GLENN H.	LAUREL CANYON

A P P L I C A B L E F I L I N G S A N D D E C R E E S

CLEARLY STATED INFORMATION FROM FILINGS AND DECREES

FILING NUMBER	FILING STATUS	USES	QUANTITY IN AFA	USE LOCATION SECTION	TWNP	RNGE	CLAIM DATE	DIVERSION LOCATION SECTION	TWNP	RNGE
36-0072580		STOCK	.11	SWSE34	060S	200E	1918	SWSE34	060S	200E
39-0002153		STOCK	.11	SWSE34	060S	200E	1978	SWSE34	060S	200E

D W R A N A L Y S I S O F F I L I N G S A N D D E C R E E S

FILING NUMBER	USES CLAIMED OR REFERENCED	USES FOUND BY DWR	APPLIES TO DIVERSIONS	APPLIES TO PWR NUMBERS
36-0072580	STOCK	SPRING		SW001
39-0002153	STOCK WILDLIFE	SPRING SPRING		SW001

U S E S

PWR #	LOCATION SECTION TWNP RNGE	SUPPLIED BY DIVERSIONS	WATER SOURCES	PHOTO SOURCE DATE	CHANGE	FACILITY NAME
SW001	SWSE34 060S 200E		SURFACE WATER		NO	FALL CANYON SPRING

P W R S U M M A R Y

PWR #	APPLICABLE ADJ FILINGS	APPLICABLE PRE FILINGS	*APPARENT FIRST USE DATE* DATE BASIS FOR DATE	WATER SOURCES AND CLASSIFICATIONS
SW001	39-0002153	36-0072580	1918 FILING 36-72580	SURFACE WATER: ARAVAIPA CREEK

Q U A N T I T I E S O F U S E

PWR #	QUANTIFICATION TYPE	ACRES	CROP TYPE	EFF	WATER DUTY	ESTIMATED VOLUME	REMARKS
SW001							SEE VOLUME 1 - GENERAL ASSESSMENT

E X P L A N A T I O N

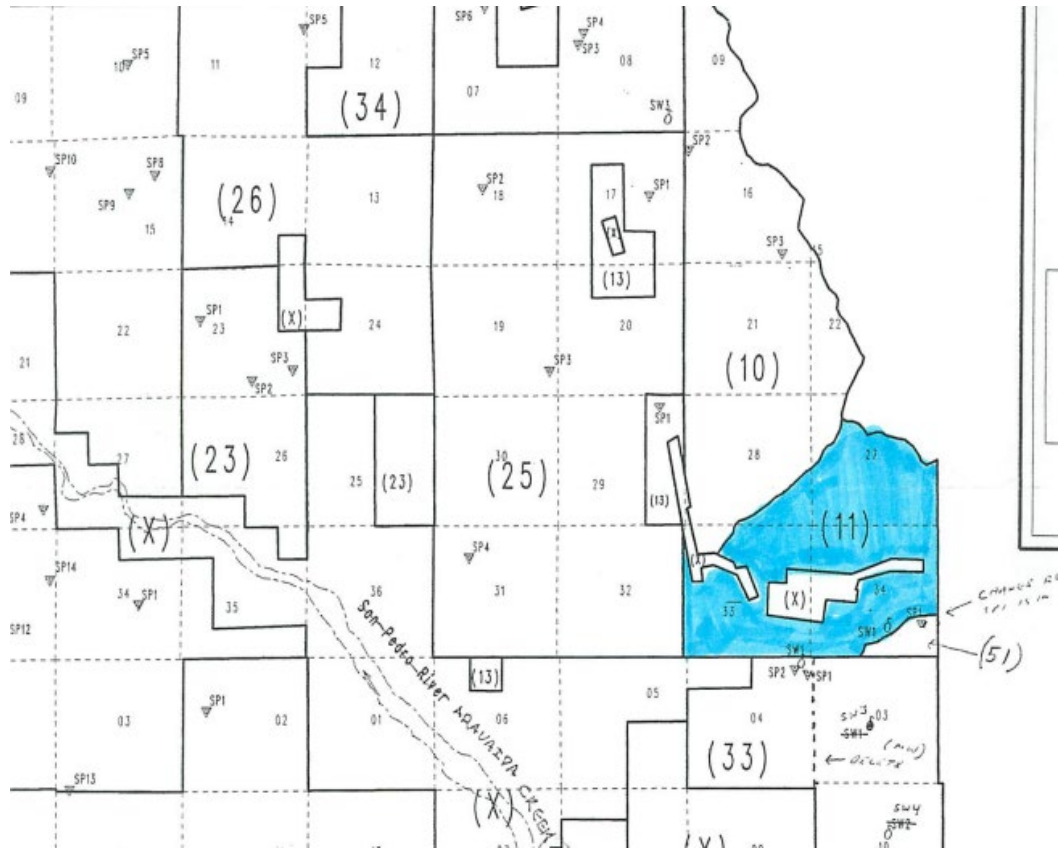
USES AND RESERVOIRS

SW1 - STOCKWATERING AND WILDLIFE USES FROM FALL CANYON SPRING.

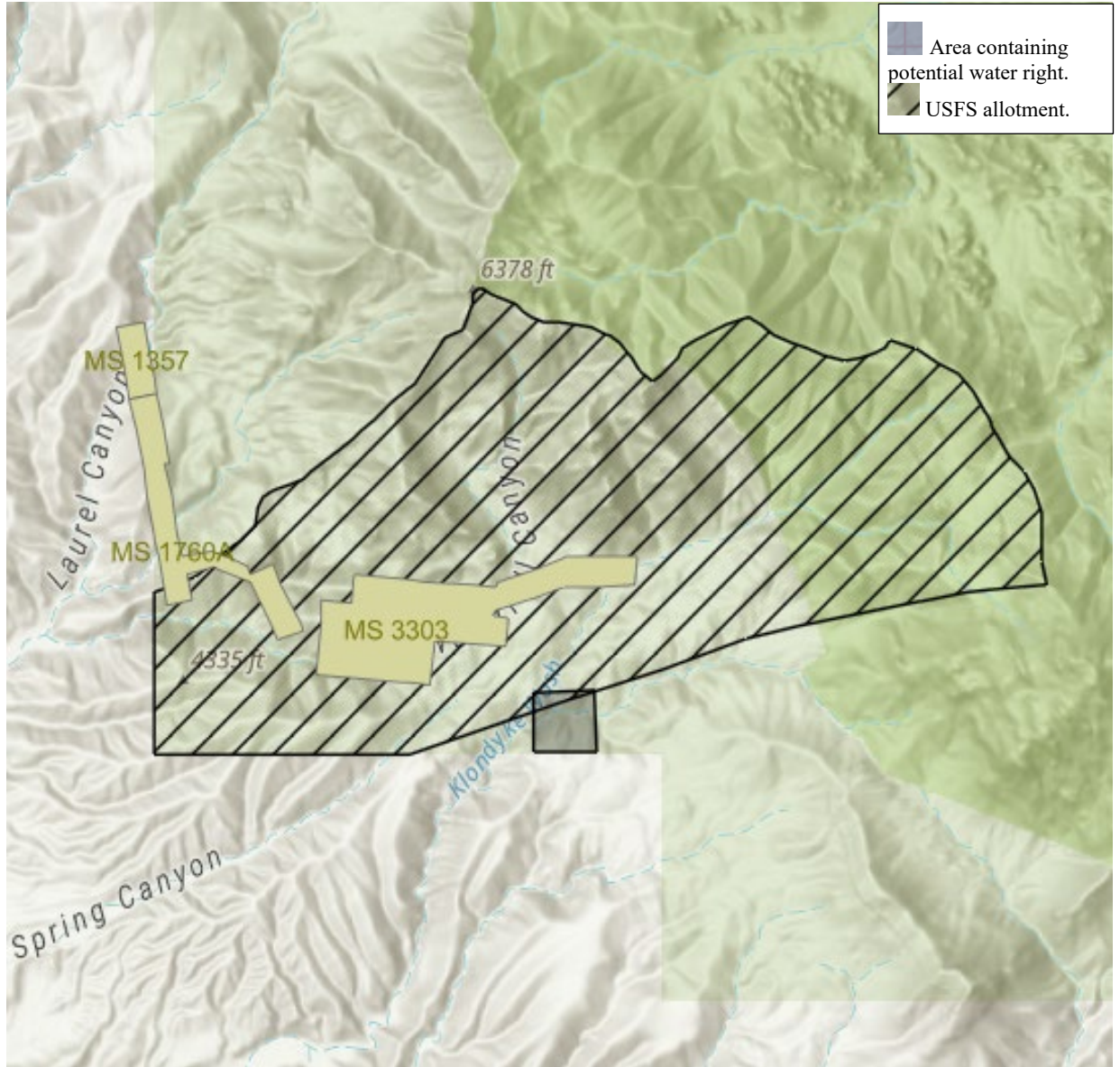
ATTACHMENT B

Maps Illustrating Area Investigated in WFR

1
2
3
4
5
6
7
8
9
10
11
12
13
14
15
16
17
18
19
20
21
22
23
24
25
26
27
28



1
2
3
4
5
6
7
8
9
10
11
12
13
14
15
16
17
18
19
20
21
22
23
24
25
26
27
28



ATTACHMENT C

Initial Court-Approved Mailing List

1
2
3
4
5
6
7
8
9
10
11
12
13
14
15
16
17
18
19
20
21
22
23
24
25
26
27
28

Arizona Department of Water Resources
Karen J. Nielsen
1110 West Washington, Suite 310
Phoenix, AZ 85007

Joe P. Sparks and Laurel A. Hermann
The Sparks Law Firm, P.C.
7503 First Street
Scottsdale, AZ 85251-4573

Clerk of the Superior Court
Maricopa County
Attn: Water Case
601 West Jackson St.
Phoenix, AZ 85003

Jeremiah Weiner
Rosette, LLP.
120 S. Ash Avenue, Suite 201
Tempe, AZ 85281

Special Master Sherri Zendri
Superior Court of Arizona
201 W. Jefferson Street
Courtroom 301
Phoenix, AZ 85003

Susan B. Montgomery, Robyn Interpreter,
Montgomery & Interpreter PLC
3301 E Thunderbird Road
Phoenix, AZ 85032

Mark Widerschein
United States Dept. of Justice – ENRD
P.O. Box 7611, Ben Franklin Station
Washington, DC 20044

Gila River Indian Community
Javier Ramos and Michael Carter
Office of the General Counsel
P.O. Box 97
Sacaton, AZ 85147

Josh Edelstein - Phoenix Field Solicitor
Office of the Solicitor
U.S. Department of the Interior
Sandra Day O'Connor US Courthouse
401 W. Washington St., Ste. 404, SPC 44
Phoenix, AZ 85003

Merrill C. Godfrey and Brette A. Pena
Akin Gump Straus Hauer & Feld LLP
2001 K Street, N.W.
Washington, DC 20006

A. Ritchie, J. Sutton, B. Velasco
San Carlos Apache Tribe
Office of the Attorney General
PO Box 40
San Carlos, AZ 85550

Whiting Ranches
Klondyke Rural Station
Willcox, AZ 85643