

IN THE SUPERIOR COURT OF THE STATE OF ARIZONA
IN AND FOR THE COUNTY OF MARICOPA

IN RE THE GENERAL ADJUDICATION OF ALL RIGHTS TO
USE WATER IN THE GILA RIVER SYSTEM AND SOURCE

No. W1, W2, W3 & W4
W111002200

MANDATORY FORM FOR OBJECTIONS TO
The Hydrographic Survey Report for
The San Pedro River Watershed

Please use a separate objection for each Watershed File Report, Zone 2 Well Report or Catalogued Well Report. Objections to information contained in Volume 1 of the HSR can be stated on one objection form. Objections must be written. Use of this form, or a computer facsimile, is required. Objections must be received on or before May 18, 1992.

This objection is directed to Watershed
File Report or Zone 2 Well Report No.

112-18-007

or Catalogued Well No.

OBJECTOR INFORMATION

Objector's Name: City of Phoenix
Objector's Address: Suite 800
251 W. Washington St.
Phoenix, AZ 85003

Objector's Telephone: (602)-262-6761

Objector's Watershed File Report or Zone 2 Well Report No. (if the Objector's claimed water rights are within the San Pedro River Watershed): N/A

Or Objector's Catalogued Well Number (if the Objector's claimed water rights appear only in Volume 8 or the HSR): N/A

Or Objector's Statement of Claimant No. (if the Objector's claimed water rights are located outside the San Pedro River Watershed):

39-07-7927; 39-05-50153 through 39-05-50155; 39-L8-37666 through 39-L8-37691

STATE OF ARIZONA
COUNTY OF MARICOPA


VERIFICATION

I hereby make this Objection. I certify that, if required, a copy of the foregoing Objection was served upon the claimant(s) by mailing true and correct copies thereof on the 18th day of May, 1992, postage prepaid and addressed as follows: FS - CORONADO

301 W. CONGRESS

TUCSON

AZ 85701



Objections must be filed with the Clerk of the Superior Court in and for Maricopa County, Maricopa County Courthouse Annex, 3345 W. Durango Street, Phoenix, AZ 85009, on or before May 18, 1992.

I declare under penalty of perjury that I am a claimant in this proceeding or the duly-authorized representative of a claimant; that I have read the contents of this Objection (both sides and any attachments) and know the contents thereof; that the information contained in the Objection is true based on my own personal knowledge, except those portions of the Objection which are indicated as being known to me on information and belief and as to those portions, I believe them to be true.

M. James Callahan

Signature of Objector or Objector's Representative

SUBSCRIBED AND SWORN to before me this 18th day of May, 1992

Charlene Zavala

Notary Public for the State of Arizona
Residing at: Phoenix, Maricopa County, Arizona
My commission expires: MAY 24, 1992

STATEMENT OF THE OBJECTION

The following are the main categories of the typical Watershed File Report (Zone 2 Well Reports and some Watershed File Reports lack certain categories). Please check the category(ies) to which you object and state the reason for the objection on the back of this form.

1. I object to the description of **Land Ownership**
2. I object to the description of **Applicable Filings and Decrees**
3. I object to the description of **DWR's Analysis of Filings and Decrees**
4. I object to the description of **Diversions** for the claimed water right(s)
5. I object to the description of **Uses** for the claimed water right(s)
6. I object to the description of **Reservoirs** used for the claimed water right(s)
7. I object to the description of **Shared Uses & Diversion** for the claimed water right(s)
- X 8. I object to the **PWR (Potential Water Right) Summary** of the claimed water right(s)
9. I object to the description of **Quantities of Use** for the claimed water right(s)
10. I object to the **Explanation** provided for the claimed water right(s)
- X 11. Other Objections (please state volume, page and line number for each objection)

REASON FOR OBJECTION

The reason for my objection is as follows (please number your objections to correspond to the boxes checked above; please attach supporting information and additional pages as necessary):

Category
Numbers

8
11

Attachment to Watershed File Report: 112-18-007

PHOENIX OBJECTS TO CATEGORY 8 FOR THE REASON THAT: DWR REPORTS THAT 3 STATEMENTS OF CLAIMANTS AND 2 PREVIOUS FILINGS ARE APPLICABLE TO SW006 AND ASSIGNS THAT POTENTIAL WATER RIGHT A DATE OF FIRST USE OF 1910 BASED ON A PREVIOUS FILING. DWR FAILS TO EXPLAIN IN THIS REPORT WHY THE 1910 DATE IS ASSIGNED INSTEAD OF ONE OF THE OTHER CLAIMED DATES. (910)

PHOENIX OBJECTS TO CATEGORY 11 FOR THE REASON THAT: A SIMILAR OBJECTION IS MADE BY PHOENIX TO VOLUME 1, PAGES 547-55. (146)

IN THE SUPERIOR COURT OF THE STATE OF ARIZONA
IN AND FOR THE COUNTY OF MARICOPA

IN RE THE GENERAL ADJUDICATION OF ALL RIGHTS TO USE
WATER IN THE GILA RIVER SYSTEM AND SOURCE

MANDATORY FORM FOR OBJECTIONS TO
The Hydrographic Survey Report for
The San Pedro River Watershed

No. W111002200

Please file a separate objection for each Watershed File Report, Zone 2 Well Report or Catalogued Well Report. Objections to information contained in Volume 1 of the HSR can be stated on one objection form. Objections must be written. Use of this form, or a computer facsimile, is required. Objections must be received on or before May 18, 1992.

This objection is directed to Watershed _____ or Catalogued Well No. _____
File Report or Zone 2 Well Report No. 11218 007
(please insert no.) (please insert no.)

OBJECTOR INFORMATION

Objector's Name: Gila River Indian Community San Carlos Apache Tribe; Tonto Apache Tribe; Yavapai-Apache Indian Community, Camp Verde Reservation
C/O Cox & Cox C/O Sparks & Siler, P.C.
Objector's Address: Suite 300 Luhrs Tower, P.O. Box 4245 7503 First Street
Phoenix, AZ 85030 Scottsdale, AZ 85251
Objector's Telephone: (602) 254-7207 (602) 949-1988

Objector's Watershed File Report or Zone 2 Well Report No. (if the Objector's claimed water rights are within the San Pedro River Watershed):

Or Objector's Catalogued Well Number (if the Objector's claimed water rights appear only in Volume 8 of the HSR):

Or Objector's Statement of Claimant No. (if the Objector's claimed water rights are located outside the San Pedro River Watershed):

39-11-05478 39-05-41142 39-07-12652 39-07-12676 39-05-50058 39-07-12169
39-U8-60083 39-L8-36340 39-L8-37360 39-U8-63614 39-07-12675 39-05-50059

STATE OF ARIZONA

VERIFICATION (must be completed by objector)

COUNTY OF MARICOPA

I hereby make this Objection. I certify that, if required, a copy of the foregoing Objection was served upon the following claimant(s) by mailing true and correct copies thereof on the 18 day of May, 1992, postage prepaid and addressed as follows:

Name: FS - CORONADO
Address: 301 W. CONGRESS
TUCSON AZ 85701

I declare under perjury that I am a claimant in this proceeding or the duly-authorized representative of a claimant; that I have read the contents of this Objection (both sides and any attachments) and know the contents thereof; and that the information contained in the Objection is true based on my own personal knowledge, except those portions of the Objection which are indicated as being known to me on information and belief and, as to those portions, I believe them to be true.

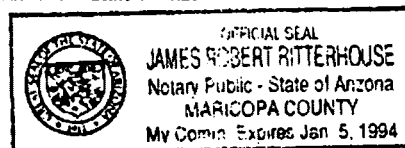
Alfred L. Cox *Joe Sparks*

Signature of Objector or Objector's Representative

SUBSCRIBED AND SWORN to before me this 11 day of May 1992.

James R. Ritterhouse
Notary Public for the State of Arizona

(The above section must be completed if you object to another claimant's Watershed File Report, Zone 2 Well Report, or Catalogued Well Report. It does not need to be completed if you file an objection to your own Watershed File Report, Zone 2 Well Report, Catalogued Well report; or to information contained in Volume 1 of the Hydrographic Survey Report.)



Objections must be filed with the Clerk of the Superior Court in and for Maricopa County, Maricopa County Courthouse Annex, 3345 W. Durango Street, Phoenix, AZ 85009, on or before May 18, 1992.

Attachment to Objection re FS Coronado
WFR# 112-18-007

2. HSR does not show a Well Registration filing (420)
2. The HSR shows that quantities of water in AFA from filing(s) and/or pre-filing(s) are inconsistent. (478)(430)
2. The HSR shows that locations of POU's from filing(s) and/or Pre-filing(s) are inconsistent. (478)(430)
2. The HSR shows that locations of PODS from filing(s) and/or pre-filing(s) are inconsistent. (478)(430)
2. The historical record does not support the early claim date(s) (900)
4. Use of the water claimed depletes water for senior federal and Indian water rights (1150)
9. HSR does not show claimed water use rate. (1000)
10. Claimed uses were not found by DWR. (830)

STATEMENT OF THE OBJECTION

The following are the main categories of the typical Watershed File Report (Zone 2 Well Reports and some Watershed File Reports lack certain categories). Please check the category(ies) to which you object, and state the reason for the objection on the back of this form.

- 1. I object to the description of LAND OWNERSHIP
- 2. I object to the description of APPLICABLE FILINGS AND DECREES
- 3. I object to the description of DWR's ANALYSIS OF FILINGS AND DECREES
- 4. I object to the description of the DIVERSIONS for the claimed water right(s)
- 5. I object to the description of the USES for the claimed water right(s)
- 6. I object to the description of RESERVOIRS used for the claimed water right(s)
- 7. I object to the description of SHARED USES & DIVERSIONS for the claimed water right(s)
- 8. I object to the PWR (POTENTIAL WATER RIGHT) SUMMARY of the claimed water right(s)
- 9. I object to the description of the QUANTITIES OF USE for the claimed water right(s)
- 10. I object to the EXPLANATION provided for the claimed water right(s)
- 11. Other Objections (please state volume number, page number and line number for each objection)

REASON FOR OBJECTION

The reason for my objection is as follows (please number your objections to correspond to the boxes checked above; please attach supporting information and additional pages as necessary):

CATEGORY
NUMBER

SEE ATTACHMENT 1

In this attachment the uniform code designated by the
Special Master in accordance with Case Management
Order No. 1 is shown in parenthesis following each
objection statement.

ATTACHMENT 1

WFR CATEGORY 8 - PWR SUMMARY

The Salt River Project objects to the apparent date of first use assigned to this Potential Water Right (PWR). Previous filings, including certificates of water right and Water Rights Registration Act (WRRRA) filings, are the evidentiary foundation for the date of priority associated with a water right. Where a PWR is matched to both a certificate of water right and a WRRRA filing claiming a date prior to June 12, 1919, the priority date set forth in the certificate should form the basis for the apparent date of first use, unless sufficient historical evidence indicates a contrary date.

The Watershed File Report fails to articulate sufficient historical evidence to refute the priority date set forth in the certificate of water right matched to this PWR. In the absence of such evidence, the apparent date of first use should be the date set forth in the certificate (0920). This objection applies to: SW006.

WFR CATEGORY 9 - QUANTITIES OF USE

The Salt River Project objects to the failure of DWR to assign a quantity of use to this Potential Water Right (PWR). All water rights subject to the court's jurisdiction must be quantified in accordance with A.R.S. § 45-257(B). This PWR is no exception (1010). This objection applies to: SW006.

RECEIVED MAY 8 1992

IN THE SUPERIOR COURT OF THE STATE OF ARIZONA
IN AND FOR THE COUNTY OF MARICOPA

W1 11 002200

IN RE THE GENERAL ADJUDICATION OF ALL RIGHTS TO USE
WATER IN THE GILA RIVER SYSTEM AND SOURCE

No. W1, W2, W3 & W4

MANDATORY FORM FOR OBJECTIONS TO
The Hydrographic Survey Report for
The San Pedro River Watershed

Please file a separate objection for each Watershed File Report, Zone 2 Well Report or Catalogued Well Report. Objections to information contained in Volume 1 of the HSR can be stated on one objection form. Objections must be written. Use of this form, or a computer facsimile, is required. Objections must be received on or before May 18, 1992.

This objection is directed to Watershed File Report or Zone 2 Well Report No. 112 - 18 - 007 or Catalogued Well No. _____
(please insert no.) (please insert no.)

OBJECTOR INFORMATION

Objector's Name: United States of America, USDA Forest Service
Objector's Address: Coronado National Forest, 300 W. Congress, Tucson AZ 85701
Objector's Telephone No. (602) 670-6483

Objector's Watershed File Report or Zone 2 Well Report No. (if the Objector's claimed water rights are within the San Pedro River Watershed):
112 - 18 - 007

Or Objector's Catalogued Well Number (if the Objector's claimed water rights appear only in Volume 8 of the HSR):

Or Objector's Statement of Claimant No. (if the Objector's claimed water rights are located outside the San Pedro River Watershed):
39 - _____

STATE OF _____
COUNTY OF _____

VERIFICATION (must be completed by objector)

I hereby make this Objection. I certify that, if required, a copy of the foregoing Objection was served upon the following Claimant(s) by mailing true and correct copies thereof on the 18th day of May, 1992, postage prepaid and addressed as follows:

Name: Jerry F. Wilbur 4/4 Four Ranch
Address: P.O. Box 340
Dragon, AZ 85609

I declare under penalty of perjury that I am a claimant in this proceeding or the duly-authorized representative of a claimant; that I have read the contents of this Objection (both sides and any attachments) and know the contents thereof; and that the information contained in the Objection is true based on my own personal knowledge, except those portions of the Objection which are indicated as being known to me on information and belief and, as to those portions, I believe them to be true.

Gary B. Randall
Signature of Objector or Objector's Representative


SUBSCRIBED AND SWORN to before me this 8th day of May, 1992.

Karen Thomas

Notary Public for the State of _____

Residing at _____

My commission expires _____



Objections must be filed with the Clerk of the Superior Court in and for Maricopa County, Maricopa County Courthouse Annex, 3345 W. Durango Street, Phoenix, AZ 85009, on or before May 18, 1992.

WATERSHED FILE REPORT NO. 112-18-007

STATEMENT OF OBJECTIONS

ALLOTTEE - Wilbur, Jerry F. % Fourr Ranch

Category No. 1 - Land Ownership - 320

The following claims are challenged on the basis that the claimant is not the landowner. If the court determines that the entitlements must be held by the landowner, the United States respectfully requests the court to substitute the United States, USDA Forest Service as the owner of the entitlements so as to not forfeit the priority date and to not work a hardship on the lessee or permittee claimants.

36-0080614
36-0080616
36-0080617
36-0080618
36-0080619
36-0080620
36-0080621
39-0000474
39-0000475
39-0000476
39-0000477
39-0000478
39-0000480
39-0000482
39-0000485
39-0007616
39-0012134
39-0012135
39-0012136
39-0012137
39-0012138
39-0012140
39-0012141
39-0012142
39-0012144
39-0012156

WATERSHED FILE REPORT NO. 112-18-007

STATEMENT OF OBJECTIONS

Category No. 4 - Diversions - 623

39-0012142 - Diversion not located in a forty acre parcel of the section.

Category No. 5 - Uses - 721

39-0012142 - Uses not located in a forty acre parcel of the section.

Category No. 9 - Quantities of Use - 1000

39-0012142 - Use of 3.23 AFA for domestic does not exist, should be 0 (zero).

39-0012156 - Use of 16.13 AFA for stock does not exist, should be 0 (zero).

IN THE SUPERIOR COURT OF THE STATE OF ARIZONA
IN AND FOR THE COUNTY OF MARICOPA

IN RE THE GENERAL ADJUDICATION OF ALL RIGHTS TO USE
WATER IN THE GILA RIVER SYSTEM AND SOURCE

No. W1,W2,W3 & W4

W1-11-2200

MANDATORY FORM FOR OBJECTIONS TO
The Hydrographic Survey Report for
The San Pedro River Watershed

Please file a separate objection for each Watershed File Report, Zone 2 Well Report or Catalogued Well Report. Objections to information contained in Volume 1 of the HSR can be stated on one objection form. Objections must be written. Use of this form, or a computer facsimile, is required. Objections must be received on or before May 18, 1992.

This objection is directed to Watershed
File Report or Zone 2 Well Report No. 112-18-007
(please insert no.)

or Catalogued Well No.
See Enclosed
(please insert no.)

OBJECTOR INFORMATION

Objector's Name: Jerry F. Wilbur DBA Epourr Ranch

Objector's Address: POB 340 Dragoon, AZ 85609

Objector's Telephone No.: (602) 586 3449

Objector's Watershed File Report or Zone 2 Well Report No. (if the Objector's claimed water rights are within the San Pedro River Watershed):

~~112-18-007~~

Or Objector's Catalogued Well Number (if the Objector's claimed water rights appear only in Volume 8 of the HSR):

See Enclosed

Or Objector's Statement of Claimant No. (if the Objector's claimed water rights are located outside the San Pedro River Watershed):

39 - _____

STATE OF Arizona

COUNTY OF Cochise

VERIFICATION (must be completed by objector)

I hereby make this Objection. I certify that, if required, a copy of the foregoing Objection was served upon the following Claimant(s) by mailing true and correct copies thereof on the 18 day of May, 1992, postage prepaid and addressed as follows:

Name: [Signature]
Address: POB 340
Dragoon, AZ 85609

I declare under penalty of perjury that I am a claimant in this proceeding or the duly-authorized representative of a claimant; that I have read the contents of this Objection (both sides and any attachments) and know the contents thereof; and that the information contained in the Objection is true based on my own personal knowledge, except those portions of the Objection which are indicated as being known to me on information and belief and, as to those portions, I believe them to be true.

[Signature]
Signature of Objector or Objector's Representative

SUBSCRIBED AND SWORN to before me this 18th day of MAY 1992

[Signature]
Notary Public for the State of Arizona

Residing at Dragoon, Az - Cochise County

My commission expires My Commission Expires August 30, 1993

(The above section must be completed if you object to another claimant's Watershed File Report, Zone 2 Well Report, or Catalogued Well Report. It does not need to be completed if you file an objection to your own Watershed File Report, Zone 2 Well Report, Catalogued Well Report; or to information contained in Volume 1 of the Hydrographic Survey Report.)

Objections must be filed with the Clerk of the Superior Court in and for Maricopa County, Maricopa County Courthouse Annex, 3345 W. Durango Street, Phoenix, AZ 85009, on or before May 18, 1992.

Watershed File Report
File No. 112-18-007

Claimed Points

File No.

39-0000474
39-0000475
39-0000476
39-0000477
39-0000478
39-0000480
39-0000482
39-0000485

39-00007616

39-00008044

39-00008074

39-00008279

39-0012134
39-0012135
39-0012136
39-0012137
39-0012138
39-0012140
39-0012142
39-0012144
39-0012156
39-0012177

File No. Previous Filings/Decrees
or Decree

33-0085889

36-0012396

36-0080614
36-0080616
36-0080617
36-0060618
36-0080619
36-0080620
36-0080621

IN THE SUPERIOR COURT OF THE STATE OF ARIZONA
IN AND FOR THE COUNTY OF MARICOPA

IN RE THE GENERAL ADJUDICATION OF ALL RIGHTS TO USE
WATER IN THE GILA RIVER SYSTEM AND SOURCE

MANDATORY FORM FOR OBJECTIONS TO
The Hydrographic Survey Report for
The San Pedro River Watershed

No. W111002200

Please file a separate objection for each Watershed File Report, Zone 2 Well Report or Catalogued Well Report. Objections to information contained in Volume 1 of the HSR can be stated on one objection form. Objections must be written. Use of this form, or a computer facsimile, is required. Objections must be received on or before May 18, 1992.

This objection is directed to Watershed _____ or Catalogued Well No. _____
File Report or Zone 2 Well Report No. _____
11218 007

OBJECTOR INFORMATION

Objector's Name: Gila River Indian Community San Carlos Apache Tribe; Tonto Apache Tribe; Yavapai-Apache Indian Community, Camp Verde Reservation
C/O Cox & Cox C/O Sparks & Siler, P.C.
Objector's Address: Suite 300 Luhrs Tower, P.O. Box 4245 7503 First Street
Phoenix, AZ 85030 Scottsdale, AZ 85251
Objector's Telephone: (602) 254-7207 (602) 949-1988

Objector's Watershed File Report or Zone 2 Well Report No. (if the Objector's claimed water rights are within the San Pedro River Watershed):

Or Objector's Catalogued Well Number (if the Objector's claimed water rights appear only in Volume 8 of the HSR):

Or Objector's Statement of Claimant No. (if the Objector's claimed water rights are located outside the San Pedro River Watershed):

39-11-05478	39-05-41142	39-07-12652	39-07-12676	39-05-50058	39-07-12169
39-U8-60083	39-L8-36340	39-L8-37360	39-U8-63614	39-07-12675	39-05-50059

STATE OF ARIZONA

VERIFICATION (must be completed by objector)

COUNTY OF MARICOPA

I hereby make this Objection. I certify that, if required, a copy of the foregoing Objection was served upon the following Claimant(s) by mailing true and correct copies thereof on the 18 day of May, 1992, postage prepaid and addressed as follows:

Name: FS - CORONADO
Address: 301 W. CONGRESS
TUCSON AZ 85701

I declare under perjury that I am a claimant in this proceeding or the duly-authorized representative of a claimant; that I have read the contents of this Objection (both sides and any attachments) and know the contents thereof; and that the information contained in the Objection is true based on my own personal knowledge, except those portions of the Objection which are indicated as being known to me on information and belief and, as to those portions, I believe them to be true.

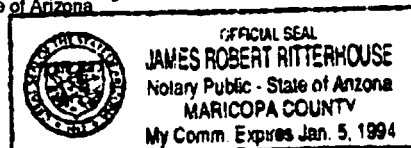
Alfred S. Cox Joe [Signature]

Signature of Objector or Objector's Representative

SUBSCRIBED AND SWORN to before me this 14 day of May 1992.

James R. Rutter
Notary Public for the State of Arizona

(The above section must be completed if you object to another claimant's Watershed File Report, Zone 2 Well Report, or Catalogued Well Report. It does not need to be completed if you file an objection to your own Watershed File Report, Zone 2 Well Report, Catalogued Well report; or to information contained in Volume 1 of the Hydrographic Survey Report.)



Objections must be filed with the Clerk of the Superior Court in and for Maricopa County, Maricopa County Courthouse Annex, 3345 W. Durango Street, Phoenix, AZ 85009, on or before May 18, 1992.

W. F. R. No. 112-18-007

United States Forest Service

ATTACHMENT

STATEMENT OF THE OBJECTION

11. Other objections. Claim date. Vol. 4, Table 2, Page 112.

REASON FOR OBJECTION

11. The HSR shows (Vol. 4, Table 2, Page 112) two Filing Numbers with an 1876 claim date: 39-0000482 39-0012142

At the same page, the HSR shows Pre-Filing Number 36-0004838 and Filing Number 39-0007616 with an 1884 claim date.

At the same page, the HSR shows Pre-Filing Number 36-0080617 and 36-0080618 with an 1890 claim date.

At the same page, the HSR shows six Filing Numbers with an 1890 claim date:

39-0000476 39-0000477 39-0008044
39-0008074 39-0012136 39-0012137

At the same page, the HSR shows Pre-Filing Number 36-0080616 and Filing Numbers 39-000478 and 39-0012138 with a 1900 claim date.

The United States did not reserve water for purposes of Coronado National Forest prior to its creation. The president proclaimed Coronado National Forest on July 2, 1908. The historic record does not substantiate the 1876, 1884, 1890, or the 1900 claim dates (900).

The use of the water claimed depletes water for senior federal and Indian water rights (1150).