

1
2
3
4
5
6
7
8
9
10
11
12
13
14
15
16
17
18
19
20
21
22
23
24
25
26
27
28

IN THE SUPERIOR COURT OF THE STATE OF ARIZONA
IN AND FOR THE COUNTY OF MARICOPA

IN RE THE GENERAL
ADJUDICATION OF ALL RIGHTS
TO USE WATER IN THE GILA
RIVER SYSTEM AND SOURCE

W1-00-001234 (Consolidated)

Contested Case No. **W1-11-000035**

**ORDER CORRECTING ABSTRACT
INCLUDED IN THE CATALOG OF
PROPOSED WATER RIGHTS**


CONTESTED CASE NAME: *In re Forest Service – Umpire Ranch Partnership*
HSR INVOLVED: San Pedro Hydrographic Survey.
DESCRIPTIVE SUMMARY: This order corrects the abstract and map filed April 28, 2026, for inclusion in the catalog of proposed water rights
NUMBER OF PAGES: 5

On April 28, 2026, the Special Master issued an Order Approving Abstracts and Inclusion into the Catalog of Proposed Water Rights that included an abstract and map that was created by the Arizona department of Water Resources (“ADWR”) but modified by the Special Master. Because changes were made to the initial document, it is proper to remove ADWR’s seal and include attribution to the Office of the Special Master.


IT IS ORDERED replacing the revised abstract for proposed water right 111-19-020-SP001 that was filed April 28, 2026, for the Catalog of Proposed Water Rights, with

1 the abstract and map included as Attachment A to this order.

2
3 Signed this 14th day of May 2026.

4
5
6 
7 Sherri L. Zendri
8 Special Water Master

9
10
11 On May 14, 2026, the original of
12 the foregoing was delivered to the Clerk of the
13 Maricopa County Superior Court for filing and
14 distributing a copy to all persons listed on the
15 Court-approved mailing list for this contested
16 case.

17
18
19
20
21
22
23
24
25
26
27
28

Emily Natale

Court Approved Mailing List
In re Forest Service – Umpire Ranch Part
W1-11-000035 (13 Names)
Prepared by the Special Master
5/14/2026

A. Ritchie, J. Sutton, B.
Velasco
San Carlos Apache Tribe
Office of the Attorney General
PO Box 40
San Carlos, AZ 85550
alex.ritchie@scat-nsn.gov;
jana.sutton@scat-nsn.gov;
bern.velasco@scat-nsn.gov

Andrew "Guss" Guarino
U.S. Dept. of Justice - ENRD
Tribal Resources Section
999 18th Street, N. Terrace,
Ste. 600
Denver, CO 80202
guss.guarino@usdoj.gov

Clerk of the Superior Court
Maricopa County
Attn: Water Case
601 West Jackson Street
Phoenix, AZ 85003

Javier Ramos & Michael Carter
Gila River Indian Community
Office of the General Counsel
P. O. Box 97
Sacaton, AZ 85147
javier.ramos@gric.nsn.us;
michael.carter@gric.nsn.us

Jeremiah Weiner, Brett Stavin,
& Rosemary Avila
ROSETTE, LLP.
120 S. Ash Avenue, Suite 201
Tempe, AZ 85281
jweiner@rosettelaw.com;
bstavin@rosettelaw.com;
ravila@rosettelaw.com

Joe Sparks & Laurel Herrmann
The Sparks Law Firm, P.C.
7503 First Street
Scottsdale, AZ 85251-4573
joesparks@sparkslawaz.com;
laurel.herrmann@scat-nsn.gov

Josh Edelstein Phoenix Field
Solicitor
Office of the Solicitor
U.S. Department of the Interior
Sandra Day O'Connor US
Courthouse
401 W. Washington St., Ste.
404, SPC 44
Phoenix, AZ 85003
Josh.Edelstein@sol.doi.gov

Karen J. Nielsen
Arizona Dept. of Water
Resources
1110 W. Washington, Ste 310
Phoenix, AZ 85007
knielsen@azwater.gov

Mark J. Widerschein
U.S. Dept. of Justice - ENRD
Natural Resources Section
PO Box 7611
Washington, DC 20044
mark.widerschein@usdoj.gov

Mark McGinnis, Michael Foy,
Katrina Wilkinson, Kathryn Ust
Salmon, Lewis & Weldon
2850 E. Camelback Rd. Suite
300
Phoenix, AZ 85016
mam@slwplc.com;
mkf@slwplc.com;
klw@slwplc.com;
kmu@slwplc.com

Merrill Godfrey & Brette Pena
Akin Gump Straus Hauer &
Feld LLP
2001 K Street, N.W.
Washington, DC 20006
mgodfrey@akingump.com;
bpena@akingump.com

Susan B. Montgomery &
Robyn Interpreter
Montgomery & Interpreter PLC
3301 E. Thunderbird Road
Phoenix, AZ 85032
smontgomery@milawaz.com;
rinterpreter@milawaz.com

Sherri L. Zendri
Special Master
Central Court Building, Ste 3A
201 West Jefferson
Phoenix, AZ 85003-2205

1
2
3
4
5
6
7
8
9
10
11
12
13
14
15
16
17
18
19
20
21
22
23
24
25
26
27
28

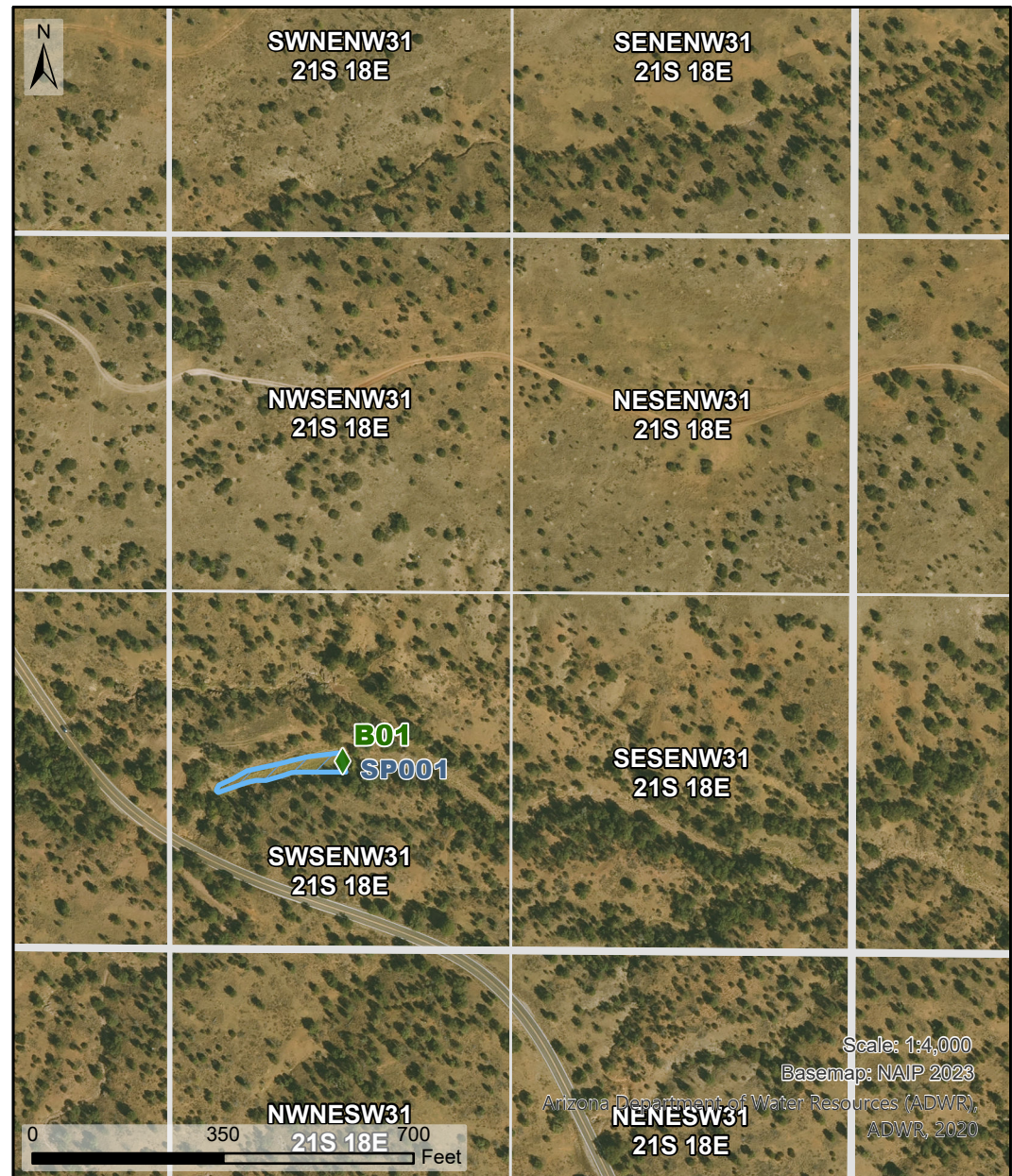
ATTACHMENT A

PROPOSED ABSTRACT OF POTENTIAL WATER RIGHT


1. Proposed Water Right	111-19-020-SP001
2. Owner of Right	United States Forest Service - Coronado
3. Landowner	Coronado National Forest
4. Statement of Claimant	39-8360
5. Lessee or Permittee	Mud Creek Ranch Trust; Post Canyon Allotment
6. Basis of Right	38-10931
7. Beneficial Use	Stock and Wildlife Watering From a Stockpond
8. Priority Date	12/31/1945
9. Quantity	Not to Exceed (\leq) 4 Acre-Feet with Continuous Fill
10. Flow Rate	N/A
11. Place of Use	SWSENW Section 31 Township 21 South, Range 18 East of the Gila and Salt River Baseline and Meridian, Santa Cruz County, Arizona
12. Point of Diversion	B01(-110.55674, 31.56536 WGS84) SWSENW Section 31 Township 21 South, Range 18 East of the Gila and Salt River Baseline and Meridian, Santa Cruz County, Arizona
13. Source of Water	Unnamed wash/O'Donnell Creek (see notes below)
14. Facility Name	West Stock Tank

Additional Information:

O'Donnell Creek appears to be obstructed by State Route 83, however multiple unnamed washes are in the area.



Beneficial Use

 Stock Watering from a Stockpond

Point of Diversion

 Berm/Dam

111-19-020-SP001

San Pedro River Watershed

Sierra Vista Subwatershed

Original map by ADWR
 Updates by the Office of the Special Master
 April 2026