

IN THE SUPERIOR COURT OF THE STATE OF ARIZONA  
IN AND FOR THE COUNTY OF MARICOPA

IN RE THE GENERAL ADJUDICATION OF ALL RIGHTS TO USE  
WATER IN THE GILA RIVER SYSTEM AND SOURCE

MANDATORY FORM FOR OBJECTIONS TO  
The Hydrographic Survey Report for  
The San Pedro River Watershed

Please file a separate objection for each Watershed File Report, Zone 2 Well Report or Catalogued Well Report. Objections to information contained in Volume 1 of the HSR can be stated on one objection form. Objections must be written. Use of this form, or a computer facsimile, is required. Objections must be received on or before May 18, 1992.

This objection is directed to Watershed  
File Report or Zone 2 Well Report No.  
11312 011

or Catalogued Well No.

OBJECTOR INFORMATION

Objector's Name: Gila River Indian Community  
C/O Cox & Cox

Objector's Address: Suite 300 Luhrs Tower, P.O. Box 4245  
Phoenix, AZ 85030

Objector's Telephone: (602) 254-7207

San Carlos Apache Tribe; Tonto Apache Tribe; Yavapai-Apache Indian Community, Camp Verde Reservation  
C/O Sparks & Siler, P.C.  
7503 First Street  
Scottsdale, AZ 85251  
(602) 949-1988

Objector's Watershed File Report or Zone 2 Well Report No. (if the Objector's claimed water rights are within the San Pedro River Watershed):

Or Objector's Catalogued Well Number (if the Objector's claimed water rights appear only in Volume 8 of the HSR):

Or Objector's Statement of Claimant No. (if the Objector's claimed water rights are located outside the San Pedro River Watershed):

39-11-05478	39-05-41142	39-07-12652	39-07-12676	39-05-50058	39-07-12169
39-U8-60083	39-L8-36340	39-L8-37360	39-U8-63614	39-07-12675	39-05-50059

STATE OF ARIZONA

COUNTY OF MARICOPA

VERIFICATION (must be completed by objector)

I hereby make this Objection. I certify that, if required, a copy of the foregoing Objection was served upon the following Claimant(s) by mailing true and correct copies thereof on the 18 day of May, 1992, postage prepaid and addressed as follows:

Name: SLD

Address: 1616 W. ADAMS STREET

PHOENIX AZ 85007

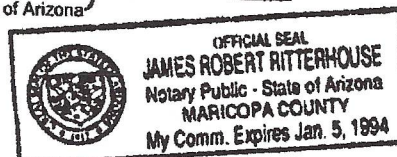
I declare under perjury that I am a claimant in this proceeding or the duly-authorized representative of a claimant; that I have read the contents of this Objection (both sides and any attachments) and know the contents thereof; and that the information contained in the Objection is true based on my own personal knowledge, except those portions of the Objection which are indicated as being known to me on information and belief and, as to those portions, I believe them to be true.

Alfred L. Cox

Signature of Objector or Objector's Representative

SUBSCRIBED AND SWORN to before me this 14 day of May 1992.

James R. Ritterhouse  
Notary Public for the State of Arizona




(The above section must be completed if you object to another claimant's Watershed File Report, Zone 2 Well Report, or Catalogued Well Report. It does not need to be completed if you file an objection to your own Watershed File Report, Zone 2 Well Report, Catalogued Well report; or to information contained in Volume 1 of the Hydrographic Survey Report.)

Objections must be filed with the Clerk of the Superior Court in and for Maricopa County, Maricopa County Courthouse Annex, 3345 W. Durango Street, Phoenix, AZ 85009, on or before May 18, 1992.

2666  
92 MAY 18 AM 10:48  
FILED  
JUDICIAL ALLEN, CLERK.  
BY: [Signature]  
W111092666

### STATEMENT OF THE OBJECTION

The following are the main categories of the typical Watershed File Report (Zone 2 Well Reports and some Watershed File Reports lack certain categories). Please check the category(ies) to which you object, and state the reason for the objection on the back of this form.



- ☐ 1. I object to the description of Land Ownership
- ☐ 2. I object to the description of Applicable Filings and Decrees
- ☐ 3. I object to the description of DWR's Analysis of Filings and Decrees
- ☐ 4. I object to the description of Diversions for the claimed water right(s)
- ☐ 5. I object to the description of Uses for the claimed water right(s)
- ☐ 6. I object to the description of Reservoirs used for the claimed water right(s)
- ☐ 7. I object to the description of Shared Uses & Diversions for the claimed water right(s)
- ☐ 8. I object to the PWR (Potential Water Right) Summary of the claimed water right(s)
- ☐ 9. I object to the description of Quantities of Use for the claimed water right(s)
- ☐ 10. I object to the Explanation provided for the claimed water right(s)
- ☒ 11. Other Objections (please state volume, page and line number for each objection)

## REASON FOR OBJECTION

The reason for my objection is as follows (please number your objections to correspond to the boxes checked above; please attach supporting information and additional pages as necessary):

CATEGORY  
NUMBER

See Attached

WFR No. 113-12-011

State Land Department

ATTACHMENT

STATEMENT OF THE OBJECTION

11. Other objections. Claim date. Vol. 5, Table 2, Page 202.

REASON FOR OBJECTION

11. The HSR shows (Vol. 5, Table 2, Page 202) Filing No. 39-0013279 with an 1853 claim date.

At the same page, the HSR shows four Filing Numbers with an 1883 claim date:

39-0013280	39-0013281	39-0013951	39-0013953
------------	------------	------------	------------

At the same page, the HSR shows eight Pre-Filing Numbers with an 1884 claim date:

36-0004755	36-0004757	36-0005513	36-0101665
------------	------------	------------	------------

36-0004756	36-0005512	36-0005514	36-0101667
------------	------------	------------	------------

At the same page, the HSR shows Filing Numbers 39-0007267 and 39-0007268 with a 1884 claim date.

The state of Arizona did not exist in 1853, 1883, or 1884. The United States admitted Arizona as a state in 1912, at which time it conveyed public domain lands to the new state. The historic record does not substantiate the 1853, 1883, or the 1884 claim date (900).

The use of the water claimed depletes water for senior federal and Indian water rights (1150).



IN THE SUPERIOR COURT OF THE STATE OF ARIZONA  
IN AND FOR THE COUNTY OF MARICOPA

IN RE THE GENERAL ADJUDICATION OF ALL RIGHTS TO USE  
WATER IN THE GILA RIVER SYSTEM AND SOURCE

No. W1, W2, W3 & W4

MANDATORY FORM FOR OBJECTIONS TO  
The Hydrographic Survey Report for  
The San Pedro River Watershed

CONTESTED CASE  
No. W1-11- 2666

Please file a separate objection for each Watershed File Report, Zone 2 Well Report or Catalogued Well Report. Objections to information contained in Volume 1 of the HSR can be stated on one objection form. Objections must be written. Use of this form, or a computer facsimile, is required. Objections must be received on or before May 18, 1992.

This objection is directed to Watershed  
File Report or Zone 2 Well Report No.

113 - 12 - XXXX - 011  
(please insert no.)

or Catalogued Well No.

92 MAY 18 PM 3:07  
(please insert no.)

OBJECTOR INFORMATION

Objector's Name: CITY OF SIERRA VISTA

Objector's Address: 2400 E. TACOMA ST., SIERRA VISTA, AZ 85635

Objector's Telephone No.: ( 602 ) 458 - 3315

Objector's Watershed File Report or Zone 2 Well Report No. (if the Objector's claimed water rights are within the San Pedro River Watershed):

111 - 20 - XXXX - 070  
111 - 20 - XXXX - 056 ✓

Or Objector's Catalogued Well Number (if the Objector's claimed water rights appear only in Volume 8 of the HSR):

Or Objector's Statement of Claimant No. (if Objector's claimed water rights are located outside the San Pedro River Watershed):

39 - \_\_\_\_\_

STATE OF ARIZONA

COUNTY OF Pinal

VERIFICATION

(must be completed by objector)

I hereby make this Objection. I certify that, if required, a copy of the foregoing Objection was served upon the following Claimant(s) by mailing true and correct copies thereof on the 18 day of May, 1992, postage prepaid and addressed as follows:

Name: State Land Department  
Address: 1616 W. Adams  
Phoenix, AZ 85007

(The above section must be completed if you object to another claimant's Watershed File Report, Zone 2 Well Report, or Catalogued Well Report. It does not need to be completed if you file an objection to your own Watershed File Report, Zone 2 Well Report, Catalogued Well Report; or to information contained in Volume 1 of the Hydrographic Survey Report.)

I declare under penalty of perjury that I am a claimant in this proceeding or the duly-authorized representative of a claimant; that I have read the contents of this Objection (both sides and any attachments) and know the contents thereof; and that the information contained in the Objection is true based on my own personal knowledge, except those portions of the Objection which are indicated as being known to me on information and belief, and, as to those portions, I believe them to be true.

Jennele Morris O'Hair  
Signature of Objector or Objector's Representative  
Jennele Morris O'Hair

SUBSCRIBED AND SWORN to before me this 18th day of May, 1992.

Don McBurn

Notary Public for the State of Arizona

Residing at Casa Grande

My commission expires My commission Expires Aug. 5, 1994

Objections must be filed with the Clerk of the Superior Court in and for Maricopa County, Maricopa County Courthouse Annex, 3345 W. Durango Street, Phoenix, AZ 85009, on or before May 18, 1992



## STATEMENT OF THE OBJECTION

The following are the main categories of the typical Watershed File Report (Zone 2 Well Reports and some Watershed File Reports lack certain categories). Please check the category(ies) to which you object, and state the reason for the objection on the back of this form.

- [ ] 1. I object to the description of **Land Ownership**
- [x] 2. I object to the description of **Applicable Filings and Decrees**
- [x] 3. I object to the description of **DWR's Analysis of Filings and Decrees**
- [x] 4. I object to the description of **Diversions** for the claimed water right(s)
- [x] 5. I object to the description of **Uses** for the claimed water right(s)
- [ ] 6. I object to the description of **Reservoirs** used for the claimed water right(s)
- [ ] 7. I object to the description of **Shared Uses & Diversions** for the claimed water right(s)
- [x] 8. I object to the **PWR (Potential Water Right) Summary** of the claimed water right(s)
- [x] 9. I object to the description of **Quantities of Use** for the claimed water right(s)
- [ ] 10. I object to the **Explanation** provided for the claimed water right(s)
- [ ] 11. Other Objections (please state volume, page and line number for each objection)

## REASON FOR OBJECTION

The reason for my objection is as follows (please number your objections to correspond to the boxes checked above; please attach supporting information and additional pages as necessary):

**CATEGORY  
NUMBER**

2 SEE ATTACHMENT

3 SEE ATTACHMENT

4 SEE ATTACHMENT

5 SEE ATTACHMENT

8 SEE ATTACHMENT

9 SEE ATTACHMENT

---

---

---

---

---

**ATTACHMENT**  
to City of Sierra Vista Objection  
to WFR# 113-12-XXXX-011

Category #2. The City of Sierra Vista objects to the description of **Applicable Filings and Decrees** on the following grounds:

1. The City incorporates by reference its objections to page 543 of Volume 1 (Contested Case No. W1-11-00002), as if fully set forth herein. 141

Category #3. The City of Sierra Vista objects to the description of **DWR's Analysis of Filings and Decrees** on the following grounds:

1. The City incorporates by reference its objections to page 543 of Volume 1 (Contested Case No. W1-11-00002), as if fully set forth herein. 141

Category #4. The City of Sierra Vista objects to the description of **Diversions** for the claimed water right(s) on the following grounds:

1. The City incorporates by reference its objections to pages 439-446 of Volume 1 (Contested Case No. W1-11-00002), as if fully set forth herein. 135

Category #5. The City of Sierra Vista objects to the description of **Uses** for the claimed water right(s) on the following grounds:

1. The City incorporates by reference its objections to pages 439-446 of Volume 1 (Contested Case No. W1-11-00002), as if fully set forth herein. 135

Category #8. The City of Sierra Vista objects to the description of **PWR (Potential Water Right) Summary** for the claimed water right(s) on the following grounds:

1. The City incorporates by reference its objections to pages 439-446 of Volume 1 (Contested Case No. W1-11-00002), as if fully set forth herein. 135

Category #9. The City of Sierra Vista objects to the description of **Quantities of Use** for the claimed water right(s) on the following grounds:

1. The City incorporates by reference its objections to pages 439-446 of Volume 1 (Contested Case No. W1-11-00002), as if fully set forth herein. 135



IN THE SUPERIOR COURT OF THE STATE OF ARIZONA  
IN AND FOR THE COUNTY OF MARICOPA

IN RE THE GENERAL ADJUDICATION OF ALL RIGHTS TO USE  
WATER IN THE GILA RIVER SYSTEM AND SOURCE

No. W1.W2.W3 & W4

MANDATORY FORM FOR OBJECTIONS TO  
The Hydrographic Survey Report for  
The San Pedro River Watershed

Please file a separate objection for each Watershed File Report, Zone 2 Well Report or Catalogued Well Report. Objections to information contained in Volume 1 of the HSR can be stated on one objection form. Objections must be written. Use of this form, or a computer facsimile, is required. Objections must be received on or before May 18, 1992.

This objection is directed to Watershed  
File Report or Zone 2 Well Report No.

11312 011  
(please insert no.)

or Catalogued Well No.

(please insert no.)

FILED  
MAY 15 1992  
1:30

JUDITH ALLEN, CLERK  
MARICOPA COUNTY  
DEPT. OF WATER

OBJECTOR INFORMATION

Objector's Name: ARIZONA GAME AND FISH DEPARTMENT  
Objector's Address: 2222 W. Greenway Rd., Phoenix, AZ 85023  
Objector's Telephone No.: (602) 942-3000

Objector's Watershed File Report or Zone 2 Well Report No. (if the Objector's claimed water rights are within the San Pedro River Watershed):  
\_\_\_\_\_

Or Objector's Catalogued Well Number (if the Objector's claimed water rights appear only in Volume 8 of the HSR):  
\_\_\_\_\_

Or Objector's Statement of Claimant No. (if the Objector's claimed water rights are located outside the San Pedro River Watershed):  
39 - \_\_\_\_\_

STATE OF ARIZONA

COUNTY OF Maricopa

VERIFICATION (must be completed by objector)

I hereby make this Objection. I certify that, if required, a copy of the foregoing Objection was served upon the following Claimant(s) by mailing true and correct copies thereof on the 15 day of May, 1992, postage prepaid and addressed as follows:

Name: Arizona State Land Department  
Address: 1616 W. Adams  
Phoenix, AZ 85007

(The above section must be completed if you object to another claimant's Watershed File Report, Zone 2 Well Report, or Catalogued Well Report. It does not need to be completed if you file an objection to your own Watershed File Report, Zone 2 Well Report, Catalogued Well Report; or to information contained in Volume 1 of the Hydrographic Survey Report.)

I declare under penalty of perjury that I am a claimant in this proceeding or the duly-authorized representative of a claimant; that I have read the contents of this Objection (both sides and any attachments) and know the contents thereof; and that the information contained in the Objection is true based on my own personal knowledge, except those portions of the Objection which are indicated as being known to me on information and belief and, as to those portions, I believe them to be true.

Signature of Objector or Objector's Representative

SUBSCRIBED AND SWORN to before me this 15 day of May, 1992.

Notary Public for the State of Arizona

Residing at Maricopa County

My commission expires My Commission Expires Sept. 20, 1992

Objections must be filed with the Clerk of the Superior Court in and for Maricopa County, Maricopa County Courthouse Annex, 3345 W. Durango Street, Phoenix, AZ 85009, on or before May 18, 1992.



## STATEMENT OF THE

The following are the main categories of the typical Watershed File Report (Zone 2 Well Reports and some Watershed File Reports lack certain categories. Please check the category(ies) to which you object, and state the reason for the objection on the back of this form.

- ☐ 1. I object to the description of **Land Ownership**
- ☐ 2. I object to the description of **Applicable Filings and Decrees**
- ☐ 3. I object to the description of **DWR's Analysis of Filings and Decrees**
- ☐ 4. I object to the description of **Diversions** for the claimed water right(s)
- ☐ 5. I object to the description of **Uses** for the claimed water right(s)
- ☐ 6. I object to the description of **Reservoirs** used for the claimed water right(s)
- ☐ 7. I object to the description of **Shared Uses & Diversions** for the claimed water right(s)
- ☐ 8. I object to the **PWR (Potential Water Right) Summary** of the claimed water right(s)
- ☐ 9. I object to the description of **Quantities of Use** for the claimed water right(s)
- ☐ 10. I object to the **Explanation** provided for the claimed water right(s)
- ☐ 11. Other Objections (please state volume, page and line number for each objection)

## REASON FOR OBJECTION

**REASON FOR OBJECTION**

The reason for my objection is as follows (please number your objections to correspond to the boxes checked above; please attach supporting information and additional pages as necessary):

CATEGORY  
NUMBER

SEE ATTACHMENT

*[Faint, illegible markings or bleed-through visible near the bottom left corner.]*

ATTACHMENT

WATERSHED FILE REPORT NO.: 11312 011

OBJECTION(S)

UNIFORM  
CODE(S)

The Arizona Game and Fish Department withdraws the following claim(s): 39-4872.

800

W111002666

IN THE SUPERIOR COURT OF THE STATE OF ARIZONA  
IN AND FOR THE COUNTY OF MARICOPA

IN RE THE GENERAL ADJUDICATION OF ALL RIGHTS TO USE  
WATER IN THE GILA RIVER SYSTEM AND SOURCE

No. W1,W2,W3 & W4

**MANDATORY FORM FOR OBJECTIONS TO  
The Hydrographic Survey Report for  
The San Pedro River Watershed**

Please file a separate objection for each Watershed File Report, Zone 2 Well Report or Catalogued Well Report. Objections to information contained in Volume 1 of the HSR can be stated on one objection form. Objections must be written. Use of this form, or a computer facsimile, is required. Objections must be received on or before May 18, 1992.

This objection is directed to Watershed  
File Report or Zone 2 Well Report No. \_\_\_\_\_

11312 011

(please insert no.)

or Catalogued Well No. \_\_\_\_\_

(please insert no.)

92 MAY 15 PM 1:04

FILED

CLERK OF THE SUPERIOR COURT  
DEPT. OF LAND & WATER

**OBJECTOR INFORMATION**

Objector's Name: ARIZONA STATE LAND DEPARTMENT

Objector's Address: 1616 W. Adams, Phoenix, AZ 85007

Objector's Telephone No.: (602) 542-3500

Objector's Watershed File Report or Zone 2 Well Report No. (if the Objector's claimed water rights are within the San Pedro River Watershed):

11312 011

Or Objector's Catalogued Well Number (if the Objector's claimed water rights appear only in Volume 8 of the HSR):

Or Objector's Statement of Claimant No. (if the Objector's claimed water rights are located outside the San Pedro River Watershed):

39 - \_\_\_\_\_

STATE OF ARIZONA

COUNTY OF Maricopa

**VERIFICATION** (must be completed by objector)

I hereby make this Objection. I certify that, if required, a copy of the foregoing Objection was served upon the following Claimant(s) by mailing true and correct copies thereof on the 15<sup>th</sup> day of May, 1992, postage prepaid and addressed as follows:

Name: C. Spear Ranch & Hope I. Jones

Estate, c/o Wm. S. Atlee,

Address: 1661 N. Swan Rd., Ste. 210

Tucson, AZ 85712

(The above section must be completed if you object to another claimant's Watershed File Report, Zone 2 Well Report, or Catalogued Well Report. It does not need to be completed if you file an objection to your own Watershed File Report, Zone 2 Well Report, Catalogued Well Report; or to information contained in Volume 1 of the Hydrographic Survey Report.)

I declare under penalty of perjury that I am a claimant in this proceeding or the duly-authorized representative of a claimant; that I have read the contents of this Objection (both sides and any attachments) and know the contents thereof; and that the information contained in the Objection is true based on my own personal knowledge, except those portions of the Objection which are indicated as being known to me on information and belief and as to those portions, I believe them to be true.

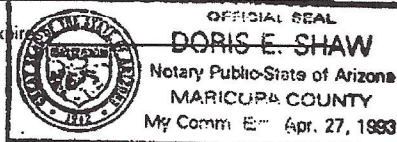
Sheldon E. Collins  
Signature of Objector or Objector's Representative

SUBSCRIBED AND SWORN to before me this 15<sup>th</sup> day of May, 1992

Notary Public for the State of Arizona

Residing at Maricopa County

My commission expires \_\_\_\_\_



Objections must be filed with the Clerk of the Superior Court in and for Maricopa County, Maricopa County Courthouse Annex, 3345 W. Durango Street, Phoenix, AZ 85009, on or before May 18, 1992.



## STATEMENT OF THE OBJECTION

The following are the main categories of the typical Watershed File Report (Zone 2 Well Reports and some Watershed File Reports lack certain categories). Please check the category(ies) to which you object, and state the reason for the objection on the back of this form.

- ☐ 1. I object to the description of **Land Ownership**
- ☐ 2. I object to the description of **Applicable Filings and Decrees**
- ☐ 3. I object to the description of **DWR's Analysis of Filings and Decrees**
- ☐ 4. I object to the description of **Diversions** for the claimed water right(s)
- ☐ 5. I object to the description of **Uses** for the claimed water right(s)
- ☐ 6. I object to the description of **Reservoirs** used for the claimed water right(s)
- ☐ 7. I object to the description of **Shared Uses & Diversions** for the claimed water right(s)
- ☐ 8. I object to the **PWR (Potential Water Right) Summary** of the claimed water right(s)
- ☐ 9. I object to the description of **Quantities of Use** for the claimed water right(s)
- ☐ 10. I object to the **Explanation** provided for the claimed water right(s)
- ☐ 11. Other Objections (please state volume, page and line number for each objection)

## REASON FOR OBJECTION

The reason for my objection is as follows (please number your objections to correspond to the boxes checked above; please attach supporting information and additional pages as necessary):

CATEGORY  
NUMBER

SEE ATTACHMENT

[illegible]

ATTACHMENT

WATERSHED FILE REPORT NO.: 11312      011

<u>OBJECTION(S)</u>	<u>UNIFORM CODE(S)</u>
The Arizona State Land Department objects to claims of water rights or filings listed in this WFR which were not submitted by the Arizona State Land Department. However, it does not object to claims filed by lessees provided that the lessee has filed the claim "by and for the State of Arizona."	300, 400, 500, 800, 1100
The Arizona State Land Department objects to DWR's methodology and determination of apparent first use date within the PWR summary of this WFR.	200, 900
The Arizona State Land Department objects to DWR's methodology and determination of claim date within the Applicable Filings and Decrees section of this WFR.	200, 900
The Arizona State Land Department objects to DWR's methodology and determination of stockwatering locations in this WFR. A stockwatering use should include the stockpond and reaches of the stream above the stockpond within the WFR.	200, 400, 600, 700, 800
An incorrect location for SP001 is listed in the DWR Analysis of Filings and Decrees section of this WFR. The correct location of SP001 (39-7268) is NESE16 12S 20E.	200, 400, 600, 700
An incorrect location for SP002 is listed in the DWR Analysis of Filings and Decrees section of this WFR. The correct location of SP002 (39-7269) is NWSW17 12S 20E.	200, 400, 600, 700

The Arizona State Land Department objects that the following SOC, which claimed two uses, was given only one PWR. A PWR should be assigned for each use. 39-7268

200, 400,  
600, 700,  
800

The Arizona State Land Department objects that the following SOC, which claimed two uses, was given only one PWR. A PWR should be assigned for each use. 39-7269

200, 400,  
600, 700,  
800

The Arizona State Land Department objects that the following SOC, which claimed two uses, was given only one PWR. A PWR should be assigned for each use. 39-13279

200, 400,  
600, 700,  
800

The Arizona State Land Department objects that the following SOC, which claimed two uses, was given only one PWR. A PWR should be assigned for each use. 39-13281

200, 400,  
600, 700,  
800



IN THE SUPERIOR COURT OF THE STATE OF ARIZONA  
IN AND FOR THE COUNTY OF MARICOPA

IN RE THE GENERAL ADJUDICATION OF ALL RIGHTS TO USE  
WATER IN THE GILA RIVER SYSTEM AND SOURCE

MANDATORY FORM FOR OBJECTIONS TO  
The Hydrographic Survey Report for  
The San Pedro River Watershed

No. W111002666

Please file a separate objection for each Watershed File Report, Zone 2 Well Report or Catalogued Well Report. Objections to information contained in Volume 1 of the HSR can be stated on one objection form. Objections must be written. Use of this form, or a computer facsimile, is required. Objections must be received on or before May 18, 1992.

This objection is directed to Watershed File Report or Zone 2 Well Report No. 11312 011 (please insert no.) or Catalogued Well No. (please insert no.)

OBJECTOR INFORMATION

Objector's Name: Gila River Indian Community San Carlos Apache Tribe; Tonto Apache Tribe; Yavapai-Apache Indian Community, Camp Verde Reservation  
C/O Cox & Cox C/O Sparks & Siler, P.C.  
Objector's Address: Suite 300 Luhrs Tower, P.O. Box 4245 7503 First Street  
Phoenix, AZ 85030 Scottsdale, AZ 85251  
Objector's Telephone: (602) 254-7207 (602) 949-1988

Objector's Watershed File Report or Zone 2 Well Report No. (if the Objector's claimed water rights are within the San Pedro River Watershed):

Or Objector's Catalogued Well Number (if the Objector's claimed water rights appear only in Volume 8 of the HSR):

Or Objector's Statement of Claimant No. (if the Objector's claimed water rights are located outside the San Pedro River Watershed):

39-11-05478 39-05-41142 39-07-12652 39-07-12676 39-05-50058 39-07-12169  
39-U8-60083 39-L8-36340 39-L8-37360 39-U8-63614 39-07-12675 39-05-50059

STATE OF ARIZONA

VERIFICATION (must be completed by objector)

COUNTY OF MARICOPA

I hereby make this Objection. I certify that, if required, a copy of the foregoing Objection was served upon the following Claimant(s) by mailing true and correct copies thereof on the 18 day of May, 1992, postage prepaid and addressed as follows:

Name: SLD

Address: 1616 W. ADAMS STREET

PHOENIX AZ 85007


I declare under perjury that I am a claimant in this proceeding or the duly-authorized representative of a claimant; that I have read the contents of this Objection (both sides and any attachments) and know the contents thereof; and that the information contained in the Objection is true based on my own personal knowledge, except those portions of the Objection which are indicated as being known to me on information and belief and, as to those portions, I believe them to be true.

Alfred L. Cox

Signature of Objector or Objector's Representative

SUBSCRIBED AND SWORN to before me this 11 day of May 1992.

James R. Rutterhouse  
Notary Public for the State of Arizona



(The above section must be completed if you object to another claimant's Watershed File Report, Zone 2 Well Report, or Catalogued Well Report. It does not need to be completed if you file an objection to your own Watershed File Report, Zone 2 Well Report, Catalogued Well report; or to information contained in Volume 1 of the Hydrographic Survey Report.)

Objections must be filed with the Clerk of the Superior Court in and for Maricopa County, Maricopa County Courthouse Annex, 3345 W. Durango Street, Phoenix, AZ 85009, on or before May 18, 1992.

## STATEMENT OF THE OBJECTION

The following are the main categories of the typical Watershed File Report (Zone 2 Well Reports and some Watershed File Reports lack certain categories). Please check the category(ies) to which you object, and state the reason for the objection on the back of this form:

- 1. I object to the description of **Land Ownership**
- X 2. I object to the description of **Applicable Filings and Decrees**
- 3. I object to the description of **DWR's Analysis of Filings and Decrees**
- X 4. I object to the description of **Diversions** for the claimed water right(s)
- 5. I object to the description of **Uses** for the claimed water right(s)
- 6. I object to the description of **Reservoirs** used for the claimed water right(s)
- 7. I object to the description of **Shared Uses & Diversions** for the claimed water right(s)
- 8. I object to the **PWR (Potential Water Right) Summary** of the claimed water right(s)
- X 9. I object to the description of **Quantities of Use** for the claimed water right(s)
- 10. I object to the **Explanation** provided for the unclaimed water right(s)
- 11. Other Objections (please state volume, page and line number for each objection)

### REASON FOR OBJECTION

The reason for my objection is as follows (please number your objections to correspond to the boxes checked above; please attached supporting information and additional pages as necessary. The following objection(s) are based upon information and belief:

#### CATEGORY NUMBER

- 4) The use of the water claimed depletes water for senior federal and Indian water rights (1150).
- 9) HSR does not show a claimed water use rate (1000).
- 2) HSR does not show Water Rights Registration for each Zone 1 Potential Water Right (420).
- 2) HSR does not show a quantity of water in AFA for Statement of Claimant (478).
- 2) HSR does not show a claim date for Statement of Claimant (478).
- 4) Impoundment of water interferes with senior federal and Indian water rights (1150).
- 2) HSR shows that quantities of water in AFA from filing(s) and/or pre-filing(s) are inconsistent (478)(430).
- 2) HSR shows that locations of POLs from filing(s) and/or pre-filing(s) are inconsistent (478)(430).
- 2) HSR shows that claim dates from filing(s) and/or pre-filing(s) are inconsistent (478)(430).
- 2) The historical record does not support the early claim date(s) (900).
- 2) HSR shows that locations of PODs from filing(s) and/or pre-filing(s) are inconsistent (478)(430).



IN THE SUPERIOR COURT OF THE STATE OF ARIZONA  
IN AND FOR THE COUNTY OF MARICOPA

IN RE THE GENERAL ADJUDICATION OF ALL RIGHTS TO USE  
WATER IN THE GILA RIVER SYSTEM AND SOURCE

Contested Case File: W111002666

MANDATORY FORM FOR OBJECTIONS TO  
The Hydrographic Survey Report for  
The San Pedro River Watershed

Please file a separate objection for each Watershed File Report, Zone 2 Well Report or Catalogued Well Report. Objections to information contained in Volume 1 of the HSR can be stated on one objection form. Objections must be written. Use of this form, or a computer facsimile, is required. Objections must be received on or before May 18, 1992. Objections must be filed with the Clerk of the Superior Court in and for Maricopa County, Maricopa County Courthouse Annex, 3345 W. Durango Street, Phoenix, AZ 85009.

This objection is directed to Watershed  
File Report or Zone 2 Well Report No.

113-12-011

(please insert no.)

or Catalogued Well No.

(please insert no.)

92 MAY 12

JUDITH ALLEN, CLERK  
FILED  
BY [Signature]

OBJECTOR INFORMATION

Objector's Name:  
United States of America

Co-Objector's Name:  
Gila River Indian Community  
c/o Cox & Cox

Co-Objector's Name:  
San Carlos Apache Tribe; Gila  
Apache Tribe; Yavapai-Apache Indian  
Community; Camp Verde Reservation  
c/o Sparks & Siler, P.C.

Objector's Address:  
601 Pennsylvania Ave.  
Washington, D.C. 20004

Co-Objector's Address:  
Suite 300 Luhrs Tower  
Phoenix, AZ 85003

Co-Objector's Address:  
7503 First Street  
Scottsdale, AZ 85251

Objector's Telephone No.:  
(202) 272-4059 / 272-6978

Co-Objector's Telephone No.:  
(602) 254-7207

Co-Objector's Telephone No.:  
(602) 949-1998

Objector's Watershed File Report or Zone 2 Well Report No. (if the Objector's claimed water rights are within the San Pedro River Watershed):

111-19-009

Or Objector's Catalogued Well Number (if the Objector's claimed water rights appear only in Volume 8 of the HSR):

Or Objector's Statement of Claimant No. (if the Objector's claimed water rights are located outside the San Pedro River Watershed):

39-11-05478	39-05-41142	39-07-12652	39-07-12676	39-05-50058	39-07-12169
39-U8-60083	39-L8-36340	39-L8-37360	39-U8-63614	39-07-12675	39-05-50059

STATE OF ARIZONA  
COUNTY OF MARICOPA

I hereby make this Objection. I certify that, if required, a copy of the foregoing Objection was served upon the following Claimant(s) by mailing true and correct copies thereof on the 18<sup>th</sup> day of May, 1992, postage prepaid and addressed as follows:

Name: 113-12-011  
SLD

Address: 1616 W. ADAMS STREET  
PHOENIX AZ 85007

(The above section must be completed if you object to another claimant's Watershed File Report, Zone 2 Well Report, or Catalogued Well Report. It does not need to be completed if you file an objection to your own Watershed File Report, Zone 2 Well Report, Catalogued Well Report, or to information contained in Volume 1 of the Hydrographic Survey Report.)

VERIFICATION(must be completed by objector)

I declare under penalty of perjury that I am a claimant in this proceeding or the duly-authorized representative of a claimant; that I have read the contents of this Objection (both sides and any attachments) and know the contents thereof; and that the information contained in the Objection is true based on my own personal knowledge, except those portions of the Objection which are indicated as being known to me on information and belief and, as to those portions, I believe them to be true.

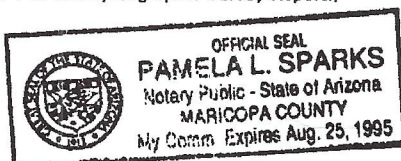
Gary B. Randall  
Signature of Objector or Objector's Representative

Alfred L. Cox  
Signature of Co-Objector or Co-Objector's Representative

[Signature]  
Signature of Co-Objector or Co-Objector's Representative

SUBSCRIBED AND SWORN to before me this \_\_\_\_\_ day of May, 1992.

Pamela L. Sparks





STATEMENT OF THE OBJECTION

The following are the main categories of the typical Watershed File Report (Zone 2 Well Reports and some Watershed File Reports lack certain categories). Please check the category(ies) to which you object, and state the reason for the objection on the back of this form.

- ☐ 1. I object to the description of Land Ownership.
- ☒ 2. I object to the description of Applicable Filings and Decreases.
- ☐ 3. I object to the description of DWR's Analysis of Filings and Decreases.
- ☐ 4. I object to the description of Diversions for the claimed water right(s).
- ☐ 5. I object to the description of Uses for the claimed water right(s).
- ☐ 6. I object to the description of Reservoirs used for the claimed water right(s).
- ☐ 7. I object to the description of Shared Uses & Diversions for the claimed water right(s).
- ☒ 8. I object to the PWR (Potential Water Right) Summary of the claimed water right(s).
- ☐ 9. I object to the description of Quantities of Use for the claimed water right(s).
- ☐ 10. I object to the Explanation provided for the claimed water right(s).
- ☐ 11. Other Objections (please state volume, page and line number for each objection).

REASON FOR OBJECTION

The reason for my objection is as follows (please number your objections to correspond to the boxes checked above; please attach supporting information and additional pages as necessary):

- 2. The amount claimed, as described by ADWR, exceeds a reasonable amount required for beneficial use. (SM 478)

The use of water listed under this Watershed File Report is challenged because it interferes with downstream federal reserved rights and is contrary to state and federal law. (SM 560)

- 8. The use of water listed under this Watershed File Report is challenged because it interferes with downstream federal reserved rights and is contrary to state and federal law. (SM 560)

IN THE SUPERIOR COURT OF THE STATE OF ARIZONA  
IN AND FOR THE COUNTY OF MARICOPA

IN RE THE GENERAL ADJUDICATION OF ALL RIGHTS TO USE  
WATER IN THE GILA RIVER SYSTEM AND SOURCE

No. W1, W2, W3 & W4  
Contested Case No. W1-11-002666

MANDATORY FORM FOR OBJECTIONS TO  
The Hydrographic Survey Report for the  
San Pedro River Watershed

Please file a separate objection for each Watershed File Report, Zone 2 Well Report or Catalogued Well Report. Objections to information contained in Volume 1 of the HSR can be stated on one objection form. Objections must be written. Use of this form, or a computer facsimile, is required. Objections must be received on or before May 18, 1992.

92 MAY 14 11:30  
JUDITH ALLAN CLERK  
BY  
FILED

This objection is directed to Watershed  
File Report or Zone 2 Well Report No.

113-12-\_\_\_-011  
(please insert no.)

or Catalogued Well No.

(please insert no.)

OBJECTOR INFORMATION

Objector's Name: Salt River Project  
Objector's Address: Post Office Box 52025  
Phoenix, Arizona 85072-2025  
Objector's Telephone No: (602) 236-2210

Objector's Watershed File Report or Zone 2 Well Report No. (If the Objector's claimed water rights are within the San Pedro River Watershed):

Or Objector's Catalogued Well Number (if the Objector's claimed water rights appear only in Volume 8 of the HSR):

Or Objector's Statement of Claimant No. (if the Objector's claimed water rights are located outside the San Pedro Watershed):

39-07 01040, 01041, 01206, 01207, 01998  
39-05 50053, 50054, 50055  
39-L8 35212, 35213

STATE OF Arizona

COUNTY OF Maricopa

VERIFICATION (must be completed by objector)

I hereby make this Objection. I certify that, if required, copy of the foregoing Objection was served upon the following Claimant(s) by mailing true and correct copies thereof on the 14th day of May, 1992, postage prepaid and addressed as follows:

Name: SLD

Address: 1616 W. ADAMS STREET

PHOENIX, AZ 85007

I declare under penalty of perjury that I am a claimant in this proceeding or the duly-authorized representative of a claimant; that I have read the contents of this Objection (both sides and any attachments) and know the contents thereof; and that the information contained in the Objection is true based on by own personal knowledge, except those portions of the Objection which are indicated as being known to me on information and belief and, as to those portions, I believe them to be true.


David C. Roberts  
Signature of Objector or Objector's Representative

SUBSCRIBED AND SWORN to before me this 1st day of May, 1992

Linda Jepperson  
Notary Public for the State of Arizona

Residing at Maricopa County

My commission expires \_\_\_\_\_



(The above section must be completed if you object to another claimant's Watershed File Report, Zone 2 Well Report, or Catalogued Well Report. It does not need to be completed if you file an objection to your own Watershed File Report, Zone 2 Well Report, Catalogued Well Report, or to information contained in Volume 1 of the Hydrographic Survey Report.)

Objections must be filed with the Clerk of the Superior Court in and for Maricopa County, Maricopa County Courthouse Annex, 3345 W. Durango Street, Phoenix Az 85009, on or before May 18, 1992.

### STATEMENT OF THE OBJECTION

The following are the main categories of the typical Watershed File Report (Zone 2 Well Reports and some Watershed File Reports lack certain categories). Please check the category(ies) to which you object, and state the reason for the objection on the back of this form.

- ☐ 1. I object to the description of LAND OWNERSHIP
- ☐ 2. I object to the description of APPLICABLE FILINGS AND DECREES
- ☐ 3. I object to the description of DWR's ANALYSIS OF FILINGS AND DECREES
- ☐ 4. I object to the description of the DIVERSIONS for the claimed water right(s)
- ☐ 5. I object to the description of the USES for the claimed water right(s)
- ☐ 6. I object to the description of RESERVOIRS used for the claimed water right(s)
- ☐ 7. I object to the description of SHARED USES & DIVERSIONS for the claimed water right(s)
- ☒ 8. I object to the PWR (POTENTIAL WATER RIGHT) SUMMARY of the claimed water right(s)
- ☐ 9. I object to the description of the QUANTITIES OF USE for the claimed water right(s)
- ☐ 10. I object to the EXPLANATION provided for the claimed water right(s)
- ☐ 11. Other Objections (please state volume number, page number and line number for each objection)

### REASON FOR OBJECTION

The reason for my objection is as follows (please number your objections to correspond to the boxes checked above; please attach supporting information and additional pages as necessary):

CATEGORY  
NUMBER

SEE ATTACHMENT 1

In this attachment the uniform code designated by the  
Special Master in accordance with Case Management  
Order No. 1 is shown in parenthesis following each  
objection statement.



ATTACHMENT 1

WFR CATEGORY 8 - PWR SUMMARY

The Salt River Project objects to the apparent date of first use assigned to this Potential Water Right (PWR). Previous filings, in this case, filings made pursuant to the Water Rights Registration Act (WRRRA), are the evidentiary foundation for the priority date associated with a water right. The Watershed File Report fails to set forth sufficient historical evidence to refute the date of priority claimed in the WRRRA filing matched to this PWR. In the absence of such evidence, the apparent date of first use for this PWR should be the date claimed in the WRRRA filing (0920). This objection applies to: SP001, SP002, SP004 and SP006.

IN THE SUPERIOR COURT OF THE STATE OF ARIZONA  
IN AND FOR THE COUNTY OF MARICOPA

IN RE THE GENERAL ADJUDICATION OF ALL RIGHTS TO USE  
WATER IN THE GILA RIVER SYSTEM AND SOURCE

No. W1, W2, W3 & W4

MANDATORY FORM FOR OBJECTIONS TO  
The Hydrographic Survey Report for  
The San Pedro River Watershed

W1-11-2666

Please file a separate objection for each Watershed File Report, Zone 2 Well Report or Catalogued Well Report. Objections to information contained in Volume 1 of the HSR can be stated on one objection form. Objections must be written. Use of this form, or a computer facsimile, is required. Objections must be received on or before May 18, 1992.

This objection is directed to Watershed  
File Report or Zone 2 Well Report No.

113 12 011  
(please insert no.)

or Catalogued Well No.

(please insert no.)

OBJECTOR INFORMATION

Objector's Name: William S. Atlee, Esq.  
Conservator of Estate of Hope I. Jones  
Objector's Address: 1661 N. Swan, Suite 210, Tucson, AZ 85712  
Objector's Telephone No.: (602) 327-4787

Objector's Watershed File Report or Zone 2 Well Report No. (if the Objector's claimed water rights are within the San Pedro River Watershed)

113 - 12 - 011

Or Objector's Catalogued Well Number (if the Objector's claimed water rights appear only in Volume 8 of the HSR):

Or Objector's Statement of Claimant No. (if the Objector's claimed water rights are located outside the San Pedro River Watershed):

39: \_\_\_\_\_

STATE OF Arizona

COUNTY OF Pima

VERIFICATION

(must be completed by objector)

I hereby make this Objection. I certify that, if required, a copy of the foregoing Objection was served upon the following Claimant(s) by mailing true and correct copies thereof on the 14<sup>th</sup> day of May, 1992, postage prepaid and addressed as follows:

Name: William S. Atlee  
Address: 1661 N. Swan, Suite 210  
Tucson, AZ 85712

(The above section must be completed if you object to another claimant's Watershed File Report, Zone 2 Well Report, or Catalogued Well Report. It does not need to be completed if you file an objection to your own Watershed File Report, Zone 2 Well Report, Catalogued Well Report; or to information contained in Volume 1 of the Hydrographic Survey Report.)

Robert J. St. Clair, Esq.  
Jones, Edwards, Kofron & Egbert, P.C.  
5151 East Broadway, Suite 1600  
Tucson, AZ 85732-3326

Objections must be filed with the Clerk of the Superior Court in and for Maricopa County, Maricopa County Courthouse Annex, 3345 W. Durango Street, Phoenix, AZ 85009, on or before May 18, 1992.

I declare under penalty of perjury that I am a claimant in this proceeding or the duly-authorized representative of a claimant; that I have read the contents of this Objection (both sides and any attachments) and know the contents thereof; and that the information contained in the Objection is true based on my own personal knowledge, except those portions of the Objection which are indicated as being known to me on information and belief and, as to those portions, I believe them to be true.

Robert J. St. Clair  
Signature of Objector or Objector's Representative

SUBSCRIBED AND SWORN to before me this 14<sup>th</sup> day of May, 1992.

Sally A. Chadwick  
Notary Public for the State of Arizona

Residing at Tucson

My commission expires 2-15-93

92 MAY 15 AM 10:41

FILED

CLERK OF SUPERIOR COURT  
BY S. O'Connell DEP



## STATEMENT OF THE OBJECTION

The following are the main categories of the typical Watershed File Report (Zone 2 Well Reports and some Watershed File Reports lack certain categories). Please check the category(ies) to which you object, and state the reason for the objection on the back of this form.

- ☐ 1. I object to the description of Land Ownership
- ☐ 2. I object to the description of Applicable Filings and Decrees
- ☒ 3. I object to the description of DWR's Analysis of Filings and Decrees
- ☒ 4. I object to the description of Diversions for the claimed water right(s)
- ☒ 5. I object to the description of Uses for the claimed water right(s)
- ☒ 6. I object to the description of Reservoirs used for the claimed water right(s)
- ☐ 7. I object to the description of Shared Uses & Diversions for the claimed water right(s)
- ☒ 8. I object to the PWR (Potential Water Right) Summary of the claimed water right(s)
- ☒ 9. I object to the description of Quantities of Use for the claimed water right(s)
- ☒ 10. I object to the Explanation provided for the claimed water right(s)
- ☒ 11. Other Objections (please state volume, page and line number for each objection) Region 12 Map is incorrect.

## REASON FOR OBJECTION

The reason for my objection is as follows (please number your objections to correspond to the boxes checked above; please attach supporting information and additional pages as necessary):

CATEGORY  
NUMBER

3,4,5  
6,8,9,  
10,11

This Watershed File Report contains many claims, most of which relate to each other, but which may conflict in some significant way. Also, the DWR analysis is often flawed. For instance, the DWR reports "no-use" when on-site inspection confirms a use. It would be impossible to incorporate all objections, comments and corrections to this WFR on this form. In order to present a comprehensive picture of all claims related to each specific "place of use" or "point of diversion," the objector developed a form entitled "C-Spear Ranch - Water Rights Summary." Each separately submitted C-Spear form incorporates all comments, claims and objections for one "place of use" or "point of diversion." The submitted forms attached to this objection for WFR 113-12-011 incorporate all water claims incident to this Watershed File Report. Finally, pursuant to Rule 6.08, Rules of Procedure Before the Special Master, the objector preserves its objections to all issues currently on interlocutory appeal to the Arizona Supreme Court.

mb:50-034.001Vfm.2



**C-SPEAR RANCH**  
**WATER RIGHTS SUMMARY**

<b>TYPE OF DIVERSION: (e.g. well, spring, runoff, etc.)</b>  Well	<b>LOCATION OF POINT OF DIVERSION:</b>  SE 1/4      NW 1/4      SE 1/4  Sec 27 ,T      12 S, R      19 E  Cochise County	<b>WATER RIGHTS CLAIM #s</b>  39-13881
<b>NAME: (e.g. Jim's Tank)</b>  Unnamed	<b>WELL REG. NO. OR OTHER DESIGNATION:</b> 55-805714-L  <b>DATE OF FILING:</b> 3-12-90	<b>DATE OF CLAIM FILING:</b>  3-12-90
<b>DESCRIPTION OF WATER USE: (e.g. irrigation of 30 acres of pasture or stockwatering)</b>  Stockwatering		<b>DATE OF FIRST DIVERSION OR USE:</b>  1942
<b>NOMINAL FLOW RATE:</b>  2 gal/minute	<b>AVERAGE ANNUAL DIVERSION AMOUNT:</b>  acre ft/yr	<b>WATERSHED FILE</b>  113-12-011
<b>COMMENTS:</b>  This well was drilled in 1942 by Pardee Drilling Co. HSR does not list this use. On site confirms this use and it should be listed as a Well and an SW or SP. It should also be added to the Region 12 Map. Objection is made to the zone 2 category. DWR has failed to show how the groundwater drawn from this well affects surface flow in the San Pedro River.		
<b>WELL DATA (if applicable)</b>		
<b>DATE DRILLED:</b>  1942	<b>DEPTH:</b>  200'	<b>SIZE OF CASING:</b>  N/A
<b>PERFORATED INTERVAL</b> N/A	<b>TYPE OF PUMP:</b> Solar	<b>CURRENT STATUS</b> Active
<b>CATEGORY OF WELL: (e.g. Zone 1, Zone 2 "Catalogued", Zone 3 "Catalogued")</b>  Listed as Zone 2 Catalogued. Objector believes this should be Zone 3 "catalogued" well.		

C-SPEAR RANCH  
WATER RIGHTS SUMMARY

<b>TYPE OF DIVERSION:</b> (e.g. well, spring, runoff, etc.)  Spring - tributary to Redfield Canyon	<b>LOCATION OF POINT OF DIVERSION:</b>  <div style="text-align: center;">SW 1/4      SE 1/4</div> <div style="text-align: center;">Sec 32 ,T      11 S, R      20 E</div> <div style="text-align: center;">Graham County</div>	<b>WATER RIGHTS CLAIM #s</b>  36-101567 39-13882
<b>NAME:</b> (e.g. Jim's Tank)  Cedar Springs (Redfield Canyon)	<b>WELL REG. NO. OR OTHER DESIGNATION:</b>   <b>DATE OF FILING:</b>	<b>DATE OF CLAIM FILING:</b>  3-12-90
<b>DESCRIPTION OF WATER USE:</b> (e.g. irrigation of 30 acres of pasture or stockwatering)  Stockwatering		<b>DATE OF FIRST DIVERSION OR USE:</b>  Before 1930
<b>NOMINAL FLOW RATE:</b>  2-3 gallons/minute	<b>AVERAGE ANNUAL DIVERSION AMOUNT:</b>  <div style="text-align: center;">3      acre ft/yr</div>	<b>WATERSHED FILE</b>  113-12-011
<b>COMMENTS:</b> <p style="margin-left: 40px;">This use is listed as SW1, but not marked on Region 12 map. It should be added. WFR should reflect amount of water claimed.</p>		
<b>WELL DATA (if applicable)</b>		
<b>DATE DRILLED:</b>	<b>DEPTH:</b>	<b>SIZE OF CASING:</b>
<b>PERFORATED INTERVAL</b>	<b>TYPE OF PUMP:</b>	<b>CURRENT STATUS</b>
<b>CATEGORY OF WELL:</b> (e.g. Zone 1, Zone 2 "Catalogued", Zone 3 "Catalogued")		

**C-SPEAR RANCH**  
**WATER RIGHTS SUMMARY**

<b>TYPE OF DIVERSION:</b> (e.g. well, spring, runoff, etc.)  Spring - Natural spring in rock formation.	<b>LOCATION OF POINT OF DIVERSION:</b>  <div style="text-align: center;">SE 1/4      SE 1/4</div> <div style="text-align: center;">Sec 12   ,T 12   S, R 19   E</div> <div style="text-align: center;">Cochise County</div>	<b>WATER RIGHTS CLAIM #s</b>  39-613 38-12067 36-101566 36-100063 39-13915 38-13877
<b>NAME:</b> (e.g. Jim's Tank)  Eli Stockpond AKA Cherry Springs	<b>WELL REG. NO. OR OTHER DESIGNATION:</b>  <b>DATE OF FILING:</b>	<b>DATE OF CLAIM FILING:</b>  1979 and 1990
<b>DESCRIPTION OF WATER USE:</b> (e.g.irrigation of 30 acres of pasture or stockwatering)  Stockwatering		<b>DATE OF FIRST DIVERSION OR USE:</b>  1879
<b>NOMINAL FLOW RATE:</b>  150 gal/day - 7 months	<b>AVERAGE ANNUAL DIVERSION AMOUNT:</b>  3.5   acre ft/yr	<b>WATERSHED FILE</b>  113-12-011
<b>COMMENTS:</b>  Open rock formation - natural tank 6'x8'. Legals on 39-613 and 38-12067 in error. Legal on 36-101566 is correct - SE SE 12,12,19. On site inspection confirms this use. This claim is identified as both SW-5 and SW-6. It is the same use.		
<b>WELL DATA (if applicable)</b>		
<b>DATE DRILLED:</b>	<b>DEPTH:</b>	<b>SIZE OF CASING:</b>
<b>PERFORATED INTERVAL</b>	<b>TYPE OF PUMP:</b>	<b>CURRENT STATUS</b>
<b>CATEGORY OF WELL:</b> (e.g. Zone 1, Zone 2 "Catalogued", Zone 3 "Catalogued")		



**C-SPEAR RANCH**  
**WATER RIGHTS SUMMARY**

<b>TYPE OF DIVERSION:</b> (e.g. well, spring, runoff, etc.)  Spring in Redfield Canyon - Slice Draw Springflow and runoff collection	<b>LOCATION OF POINT OF DIVERSION:</b>  NE 1/4 SW 1/4  Sec 36 , T 11 S, R 19 E  Graham County	<b>WATER RIGHTS CLAIM #s</b>  39-11-13279 38-21798 38-94594 36-21799 36-5512 amend 36-21799
<b>NAME:</b> (e.g. Jim's Tank)  Redfield Tank AKA Chico Tank	<b>WELL REG. NO. OR OTHER DESIGNATION:</b>  <b>DATE OF FILING:</b>	<b>DATE OF CLAIM FILING:</b>  1979 and amended thereafter
<b>DESCRIPTION OF WATER USE:</b> (e.g.irrigation of 30 acres of pasture or stockwatering)  Stockwatering and Wildlife		<b>DATE OF FIRST DIVERSION OR USE:</b>  Before 1884
<b>NOMINAL FLOW RATE:</b>	<b>AVERAGE ANNUAL DIVERSION AMOUNT:</b>  1.1 acre ft/yr	<b>WATERSHED FILE</b>  113-12-011
<b>COMMENTS:</b>  Tank constructed in 1930 to collect runoff. State Land Department claims priority of 1863 and 1910. WFR shows this as SP4, Region 12 Map should show this use. This use is also associated with a spring in close proximity called Slice Draw, the water of which is collected in the tank. It is slightly upstream from the tank. A spring should be mapped next to the tank.		
<b>WELL DATA (if applicable)</b>		
<b>DATE DRILLED:</b>	<b>DEPTH:</b>	<b>SIZE OF CASING:</b>
<b>PERFORATED INTERVAL</b>	<b>TYPE OF PUMP:</b>	<b>CURRENT STATUS</b>
<b>CATEGORY OF WELL:</b> (e.g. Zone 1, Zone 2 "Catalogued", Zone 3 "Catalogued")		

**C-SPEAR RANCH**  
**WATER RIGHTS SUMMARY**

<b>TYPE OF DIVERSION:</b> (e.g. well, spring, runoff, etc.)  Spring - tributary to Redfield Canyon	<b>LOCATION OF POINT OF DIVERSION:</b>  NE 1/4      SE 1/4  Sec 31 ,T      11 S, R      20 E  Graham County	<b>WATER RIGHTS CLAIM #s</b>  36-5514 amends 36-21799 38-94595 amends 38-21798 39-11-13281
<b>NAME:</b> (e.g. Jim's Tank)  Walnut Tank Walnut Canyon	<b>WELL REG. NO. OR OTHER DESIGNATION:</b>   <b>DATE OF FILING:</b>	<b>DATE OF CLAIM FILING:</b>  1979 and amended thereafter
<b>DESCRIPTION OF WATER USE:</b> (e.g.irrigation of 30 acres of pasture or stockwatering)  Stockwatering and Wildlife		<b>DATE OF FIRST DIVERSION OR USE:</b> Since Settlement of area, Before 1900
<b>NOMINAL FLOW RATE:</b>	<b>AVERAGE ANNUAL DIVERSION AMOUNT:</b>  .30 acre ft/yr	<b>WATERSHED FILE</b>  113-12-011
<b>COMMENTS:</b> <p>There are numerous springs and seeps in this area. The tank (constructed in 1930) collects there and preserves the water for stockwatering and wildlife. State Land Department claims priority of 1863 and 1910. Identified as SP6 and should be shown on Region 12 map near SW5.</p>		
<b>WELL DATA (if applicable)</b>		
<b>DATE DRILLED:</b>	<b>DEPTH:</b>	<b>SIZE OF CASING:</b>
<b>PERFORATED INTERVAL</b>	<b>TYPE OF PUMP:</b>	<b>CURRENT STATUS</b>
<b>CATEGORY OF WELL:</b> (e.g. Zone 1, Zone 2 "Catalogued", Zone 3 "Catalogued")		

C-SPEAR RANCH  
WATER RIGHTS SUMMARY

<b>TYPE OF DIVERSION:</b> (e.g. well, spring, runoff, etc.)  Spring - Unnamed	<b>LOCATION OF POINT OF DIVERSION:</b>  SE 1/4      NW 1/4  Sec 26 ,T 12 S, R 19 E  Cochise County	<b>WATER RIGHTS CLAIM #s</b>  39-612 39-7267 38-12068 36-21799 38-21798 36-4757 38-94272
<b>NAME:</b> (e.g. Jim's Tank)  Pipeline Tank	<b>WELL REG. NO. OR OTHER DESIGNATION:</b>  <b>DATE OF FILING:</b>	<b>DATE OF CLAIM FILING:</b>  6-5-79
<b>DESCRIPTION OF WATER USE:</b> (e.g. irrigation of 30 acres of pasture or stockwatering)  Stockpond - Dirt Tank with Dam		<b>DATE OF FIRST DIVERSION OR USE:</b>  1955
<b>NOMINAL FLOW RATE:</b>	<b>AVERAGE ANNUAL DIVERSION AMOUNT:</b>  6.8      acre ft/yr	<b>WATERSHED FILE</b>  113-12-011
<b>COMMENTS:</b>  This tank was mis-identified as Mesa Tank. State Land Department claims priority dates of 1863 and 1910. Watershed file lists this as SP-3. Claims 36-4757 and 39-7267 apparently claim water for instream use of native wildlife and are listed as SW4. On site inspection confirms use during run off period. SW4 is not shown on Region 12 map and should be mapped. Claim 39-612 should show 6.8 AFA claim. Claim 39-7267 claims 128 ACFT/YR "other use".		
<b>WELL DATA (if applicable)</b>		
<b>DATE DRILLED:</b>	<b>DEPTH:</b>	<b>SIZE OF CASING:</b>
<b>PERFORATED INTERVAL</b>	<b>TYPE OF PUMP:</b>	<b>CURRENT STATUS</b>
<b>CATEGORY OF WELL:</b> (e.g. Zone 1, Zone 2 "Catalogued", Zone 3 "Catalogued")		



C-SPEAR RANCH  
WATER RIGHTS SUMMARY

<b>TYPE OF DIVERSION:</b> (e.g. well, spring, runoff, etc.)  Spring in Soza Wash	<b>LOCATION OF POINT OF DIVERSION:</b>  <div style="text-align: center;">             NE 1/4      NE 1/4      SE 1/4               Sec 18 ,T      12 S, R      20      E               Cochise County           </div>	<b>WATER RIGHTS CLAIM #s</b>  39-609 39-7269 38-12071 36-21799 38-21798 36-4755 38-94274
<b>NAME:</b> (e.g. Jim's Tank)  Miller Tank	<b>WELL REG. NO. OR OTHER DESIGNATION:</b>  <b>DATE OF FILING:</b>	<b>DATE OF CLAIM FILING:</b>  6-5-79
<b>DESCRIPTION OF WATER USE:</b> (e.g. irrigation of 30 acres of pasture or stockwatering)  Stockpond. Dirt tank with Dam		<b>DATE OF FIRST DIVERSION OR USE:</b>  1970
<b>NOMINAL FLOW RATE:</b>	<b>AVERAGE ANNUAL DIVERSION AMOUNT:</b>  11.9      acre ft/yr	<b>WATERSHED FILE</b>  113-12-011
<b>COMMENTS:</b> The Watershed File apparently mislocates this use in the NW, SE, §17. Use filings are in conflict. As Claim 38-12071 relates, the tank appears to be right on the §18 & §17 section line. The actual location is in NE NE SE 18, 12, 20 as stated on 38-94274. State Land Department claims priority dates of 1863 and 1910. Watershed file lists this as SP-2, Region 12 map should be changed to reflect actual location.		
<b>WELL DATA (if applicable)</b>		
<b>DATE DRILLED:</b>	<b>DEPTH:</b>	<b>SIZE OF CASING:</b>
<b>PERFORATED INTERVAL</b>	<b>TYPE OF PUMP:</b>	<b>CURRENT STATUS</b>
<b>CATEGORY OF WELL:</b> (e.g. Zone 1, Zone 2 "Catalogued", Zone 3 "Catalogued")		

C-SPEAR RANCH  
WATER RIGHTS SUMMARY

TYPE OF DIVERSION: (e.g. well, spring, runoff, etc.)  Instream flow	LOCATION OF POINT OF DIVERSION:  SE 1/4      SE 1/4  Sec 29 ,T      11 S, R 20      E  Graham County	WATER RIGHTS CLAIM #s  39-13953 33-94369 39-13617 36-101665
NAME: (e.g. Jim's Tank)  Redfield Canyon	WELL REG. NO. OR OTHER DESIGNATION:  DATE OF FILING:	DATE OF CLAIM FILING:  1988
DESCRIPTION OF WATER USE: (e.g. irrigation of 30 acres of pasture or stockwatering)  Instream flow to natural habitat and stockwatering.		DATE OF FIRST DIVERSION OR USE:
NOMINAL FLOW RATE:	AVERAGE ANNUAL DIVERSION AMOUNT:  10860      acre ft/yr	WATERSHED FILE  113-12-011
COMMENTS:  BLM made this instream flow application in 1988. The amount of water claimed is improbably high and BLM has submitted no actual instream readings or habitat studies to justify its claimed use. The Department of Water Resources has not issued a permit. These are not shown on the Region 12 Map.		
WELL DATA (if applicable)		
DATE DRILLED:	DEPTH:	SIZE OF CASING:
PERFORATED INTERVAL	TYPE OF PUMP:	CURRENT STATUS
CATEGORY OF WELL: (e.g. Zone 1, Zone 2 "Catalogued", Zone 3 "Catalogued")		

C-SPEAR RANCH  
WATER RIGHTS SUMMARY

<b>TYPE OF DIVERSION:</b> (e.g. well, spring, runoff, etc.)  Instream flow Right	<b>LOCATION OF POINT OF DIVERSION:</b>  <div style="text-align: center;">NE 1/4      NE 1/4</div> <div style="text-align: center;">Sec   32 ,T      11 S, R 20      E</div> <div style="text-align: center;">Graham County</div>	<b>WATER RIGHTS CLAIM #s</b>  39-13951 33-94370 36-101667 39-4872
<b>NAME:</b> (e.g. Jim's Tank)  Swamp Springs	<b>WELL REG. NO. OR OTHER DESIGNATION:</b>   <b>DATE OF FILING:</b>	<b>DATE OF CLAIM FILING:</b>  1988
<b>DESCRIPTION OF WATER USE:</b> (e.g.irrigation of 30 acres of pasture or stockwatering)  Instream flow to natural habitat and stockwatering		<b>DATE OF FIRST DIVERSION OR USE:</b>
<b>NOMINAL FLOW RATE:</b>	<b>AVERAGE ANNUAL DIVERSION AMOUNT:</b>  <div style="text-align: center;">5068   acre ft/yr</div>	<b>WATERSHED FILE</b>  113-12-011
<b>COMMENTS:</b> BLM made this instream flow application in 1988. The amount of water claimed is improbably high and BLM has submitted no actual instream readings or habitat studies to justify its claimed use. The Department of Water Resources has not issued a permit. These are not shown on the Region 12 Map.		
<b>WELL DATA (if applicable)</b>		
<b>DATE DRILLED:</b>	<b>DEPTH:</b>	<b>SIZE OF CASING:</b>
<b>PERFORATED INTERVAL</b>	<b>TYPE OF PUMP:</b>	<b>CURRENT STATUS</b>
<b>CATEGORY OF WELL:</b> (e.g. Zone 1, Zone 2 "Catalogued", Zone 3 "Catalogued")		



C-SPEAR RANCH  
WATER RIGHTS SUMMARY

TYPE OF DIVERSION: (e.g. well, spring, runoff, etc.)  Unnamed Spring	LOCATION OF POINT OF DIVERSION:  SE 1/4      NE 1/4  Sec 16 ,T 12 S, R 20 E  Cochise County	WATER RIGHTS CLAIM #s  39-616 ammended 39-7268 38-12064 36-21799 38-21798 38-94273 36-4756
NAME: (e.g. Jim's Tank)  Bradberry Tank	WELL REG. NO. OR OTHER DESIGNATION:  DATE OF FILING:	DATE OF CLAIM FILING:  6-5-79 ammended 3-6-90
DESCRIPTION OF WATER USE:(e.g.irrigation of 30 acres of pasture or stockwatering)  Stockwater & Wildlife		DATE OF FIRST DIVERSION OR USE:  1955
NOMINAL FLOW RATE:	AVERAGE ANNUAL DIVERSION AMOUNT:  .75      acre ft/yr	WATERSHED FILE  113-12-011
COMMENTS: Dirt tank with dam constructed in 1955. The various claims have conflicting legal descriptions. State Land Department claims priority date of 1863 and 1910. Watershed file lists this as SP-1, region 12 map should reflect <u>actual</u> location which is SE NE §16,T12S,R20E.		
WELL DATA (if applicable)		
DATE DRILLED:	DEPTH:	SIZE OF CASING:
PERFORATED INTERVAL	TYPE OF PUMP:	CURRENT STATUS
CATEGORY OF WELL: (e.g. Zone 1, Zone 2 "Catalogued", Zone 3 "Catalogued")		

C-SPEAR RANCH  
WATER RIGHTS SUMMARY

TYPE OF DIVERSION: (e.g. well, spring, runoff, etc.)  Spring - tributary to Redfield canyon	LOCATION OF POINT OF DIVERSION:  NE 1/4 SE 1/4  Sec 31 ,T 11 S, R 20 E  Graham County	WATER RIGHTS CLAIM #s  36-5513 amends 36-21799 39-11-13280
NAME: (e.g. Jim's Tank)  Walnut Spring Walnut Canyon	WELL REG. NO. OR OTHER DESIGNATION:  DATE OF FILING:	DATE OF CLAIM FILING:  1979 and amended thereafter
DESCRIPTION OF WATER USE:(e.g.irrigation of 30 acres of pasture or stockwatering)  Stockwatering and Wildlife		DATE OF FIRST DIVERSION OR USE:  Before 1919
NOMINAL FLOW RATE:	AVERAGE ANNUAL DIVERSION AMOUNT:  .22 acre ft/yr	WATERSHED FILE  113-12-011
COMMENTS:  This use is not reported in Watershed File Report. This use appears to be downstream from Walnut Tank and is a different use from Walnut Tank (SP6). State Land Department claims priority of 1863 and 1910. It should be listed and mapped as SW5.		
WELL DATA (if applicable)		
DATE DRILLED:	DEPTH:	SIZE OF CASING:
PERFORATED INTERVAL	TYPE OF PUMP:	CURRENT STATUS
CATEGORY OF WELL: (e.g. Zone 1, Zone 2 "Catalogued", Zone 3 "Catalogued")		