

1
2
3
4
5
6 IN THE SUPERIOR COURT OF THE STATE OF ARIZONA
7 IN AND FOR THE COUNTY OF MARICOPA
8

9 IN RE THE GENERAL ADJUDICATION
10 OF ALL RIGHTS TO USE WATER IN THE
11 GILA RIVER SYSTEM AND SOURCE
12

W-1 (Salt)
W-2 (Verde)
W-3 (Upper Gila)
W-4 (San Pedro)
(Consolidated)

13 Contested Case No. **W1-11-3429**

14 **ORDER SETTING DATE FOR**
15 **SUGGESTED CORRECTIONS**
16 **OF PROPOSED ABSTRACTS**
17 **OF WATER RIGHTS**

18 **CONTESTED CASE NAME:** *In re ASLD-Anderson Development*

19 **HSR INVOLVED:** San Pedro River Watershed Hydrographic Survey Report.

20 **DESCRIPTIVE SUMMARY:** Abstracts for proposed water rights for stock watering and
21 stockpond uses analyzed by Watershed File Report No. 115-10-001 issued and deadline set for
February 19, 2021 to file suggested corrections.

22 **NUMBER OF PAGES:** 61

23 **DATE OF FILING:** December 17, 2020
24

25 This case involves *de minimis* claims for water rights analyzed by Watershed File
26 Report No. 115-10-001 included in the final hydrographic survey report for the San Pedro
27 Watershed ("San Pedro HSR") filed on December 15, 1991. In 1994, the Special Master issued
28


1 a Memorandum Decision, Findings of Fact, and Conclusions of Law for Group 1 Cases
2 involving Stockwatering, Stockponds, and Domestic Uses, dated November 14, 1994, amended
3 February 23, 1995, approved and modified September 27, 2002 ("Decision"). The Decision
4 established the procedures for adjudicating *de minimis* water rights for claims in the San Pedro
5 watershed.

6 After the proposed water right abstracts have been prepared, "the litigants will be
7 provided an opportunity to suggest the correction of mistakes in the proposed abstracts."
8 Decision, p. 47. This proceeding is not a forum in which to relitigate the Decision, which was
9 the subject of years of briefing and has now been affirmed for 18 years. Once the clerical
10 corrections have been completed, the abstracts will be included in a catalog of proposed water
11 rights where they will be subject to very limited set of objections and, ultimately in a final
12 decree. As required by the Decision, proposed water right abstracts have been prepared for the
13 *de minimis* water rights analyzed by Watershed File Report No. 115-10-001 that are attached as
14 Appendix A. Arizona Department of Water Resources has recommended transferring two
15 abstracts to Watershed File Report No. 115-06-003. Accordingly, abstracts have not been
16 prepared in this case for 115-10-001-SP012 and 115-10-001-SW019.

17 **IT IS ORDERED** that any suggested corrections to the proposed abstracts shall be filed
18 on or before **February 19, 2021**.

19
20 
21 Susan Ward Harris
22 Special Master

23 The original of the foregoing was delivered to the
24 Clerk of the Maricopa County Superior Court on
25 December 17, 2020, for filing and distributing a
26 copy to all persons listed on the Court approved
27 mailing list for this Contested Case. W1-11-3429.

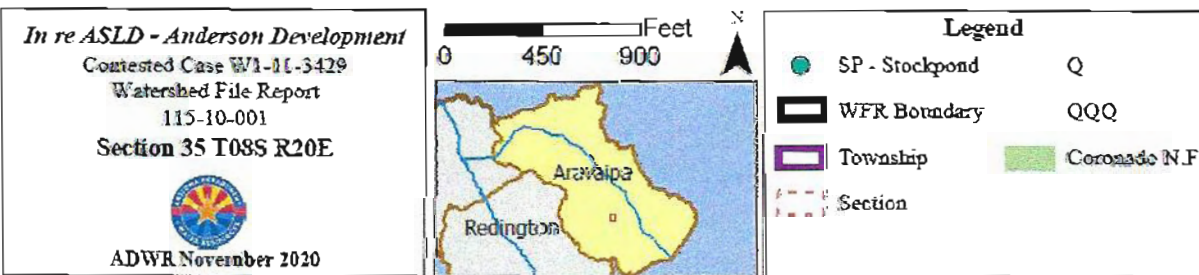
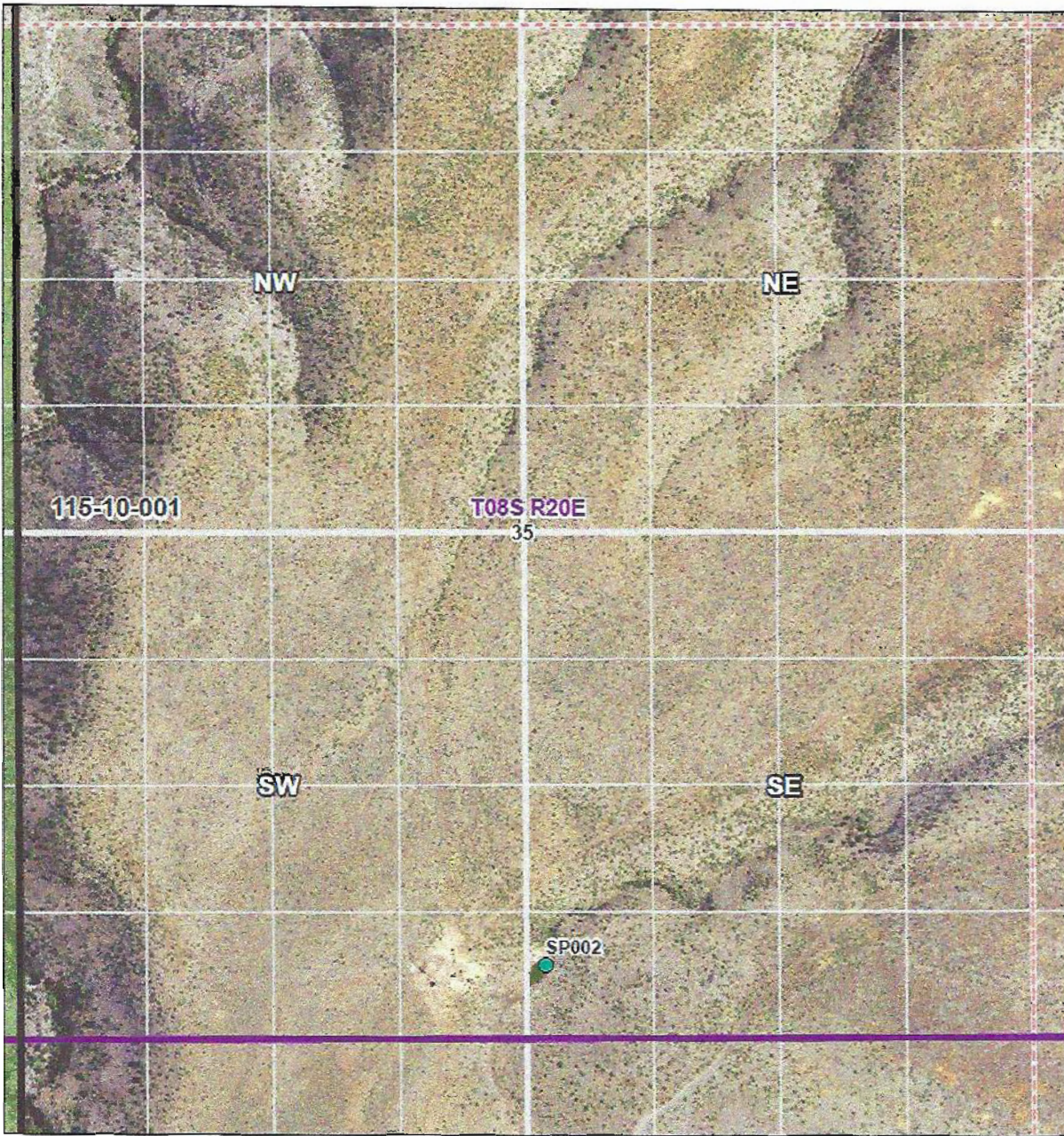
28 
Durina Farrati

1
2
3
4
5
6
7
8
9
10
11
12
13
14
15
16
17
18
19
20
21
22
23
24
25
26
27
28

APPENDIX A

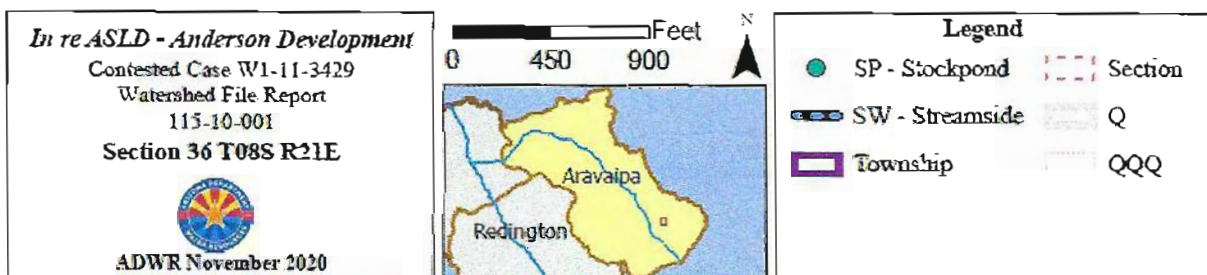
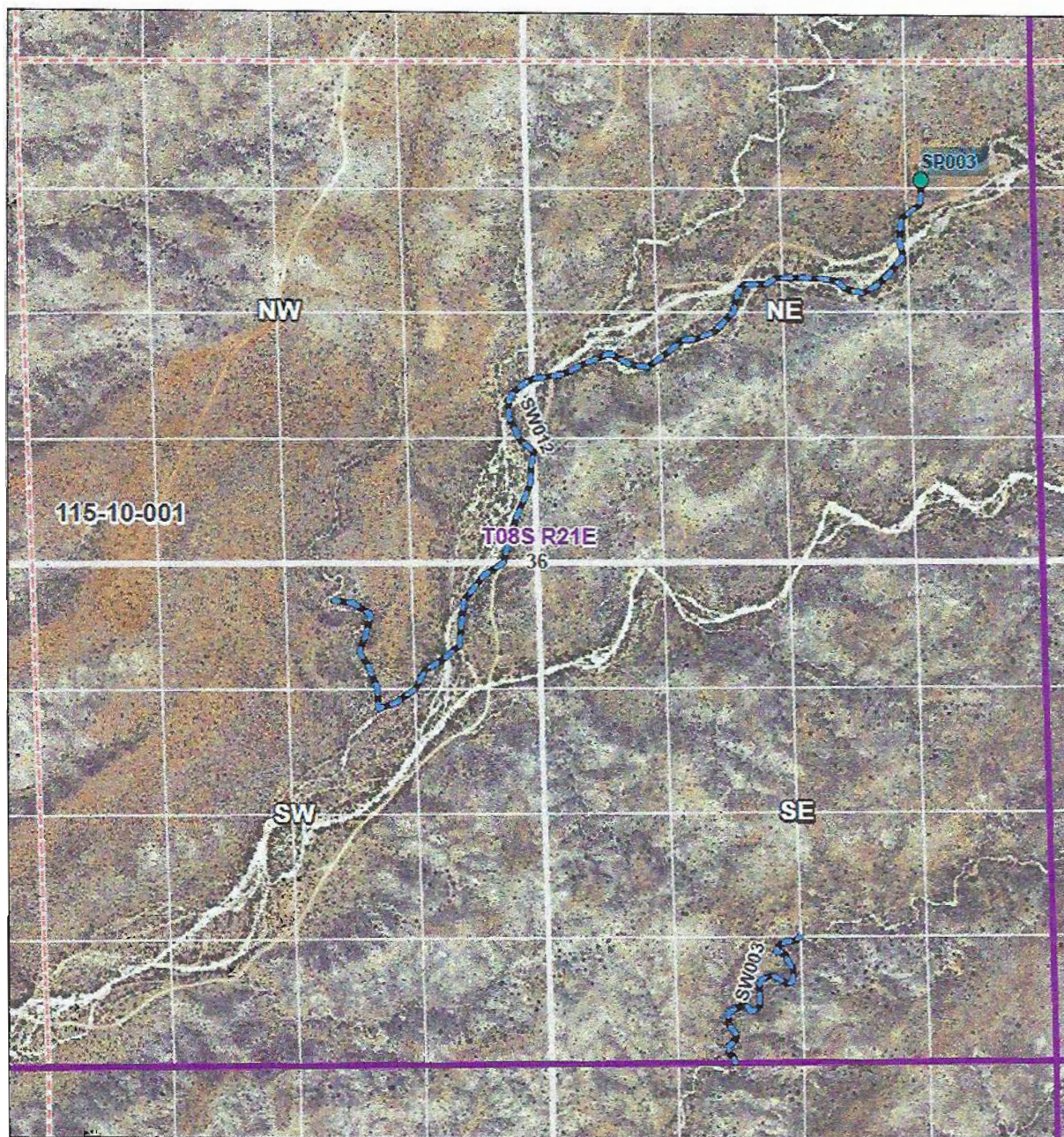
**Proposed Abstract of Water Right
San Pedro Watershed**

1. Proposed Water Right No:	115-10-001-SP002
2. Owner of Water Right:	State of Arizona - Arizona State Land Department
3. Landowner:	State of Arizona - Arizona State Land Department
4. Statement of Claimant No.:	39-13207
5. Statement of Claimant Name:	State of Arizona - Arizona State Land Department
6. Lessee or Permittee:	Bar Seven Cattle Co. LLC
7. Basis of Right:	38-94568 36-5449
8. Beneficial Use:	Stockwatering from a stockpond
9. Priority Date:	December 31, 1971
10. Quantity:	Not to exceed (\leq) 4 ac-ft with continuous fill
11. Place of Use:	SWSWSE Section 35 T8S R20E (See attached map)
12. Point of Diversion:	SWSWSE Section 35 T8S R20E (See attached map)
13. Source of Water:	Surface Water (Aravaipa Creek)
14. Name of Facility:	Corral Tank



**Proposed Abstract of Water Right
San Pedro Watershed**

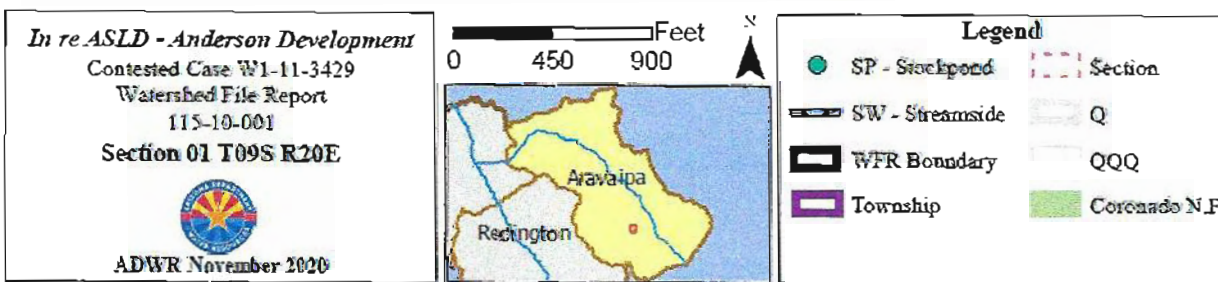
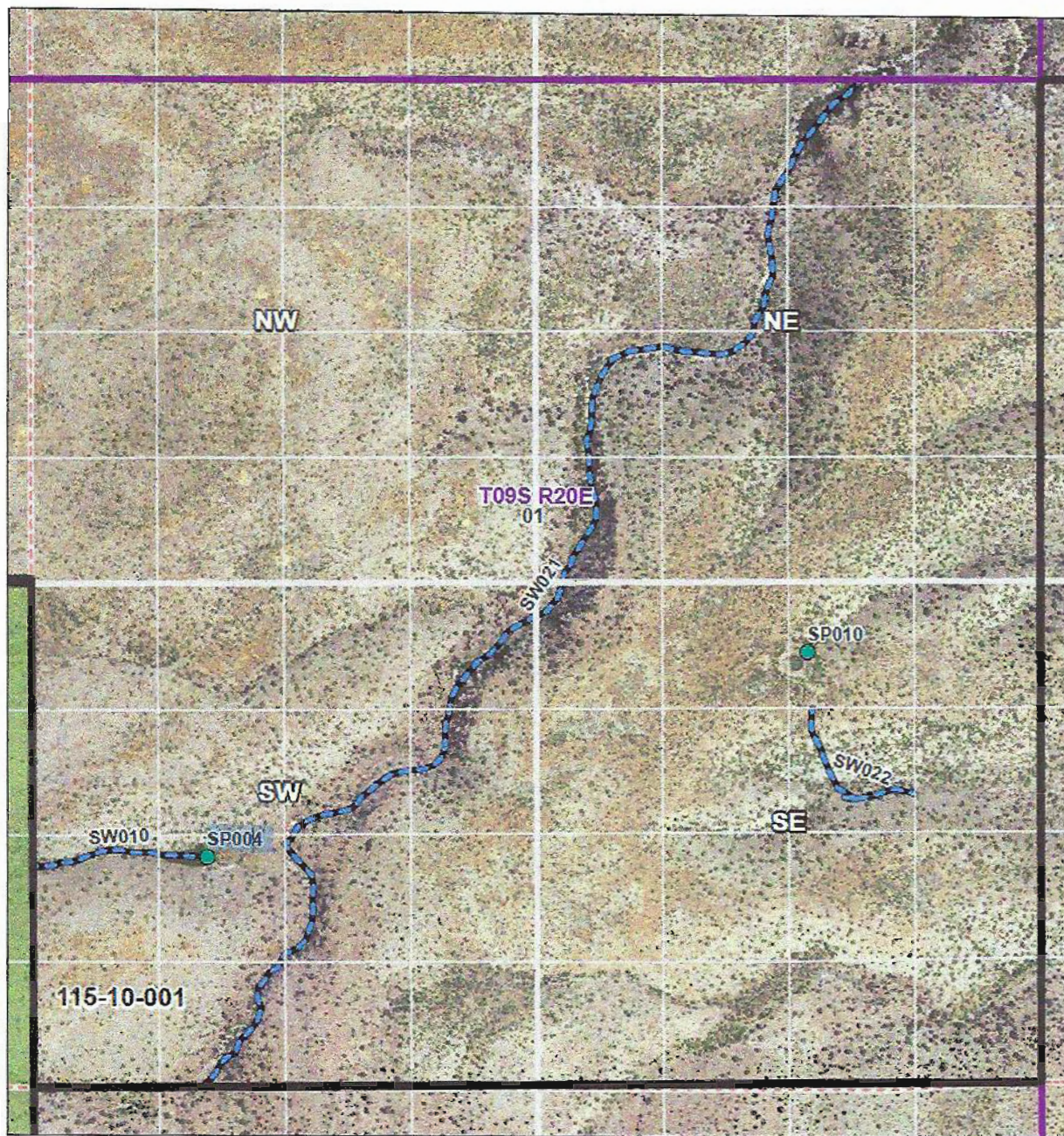
1. Proposed Water Right No:	115-10-001-SP003
2. Owner of Water Right:	State of Arizona - Arizona State Land Department
3. Landowner:	State of Arizona - Arizona State Land Department
4. Statement of Claimant No.:	39-7121
5. Statement of Claimant Name:	State of Arizona - Arizona State Land Department
6. Lessee or Permittee:	Bonita Cattle LLC
7. Basis of Right:	38-88710 38-27662
8. Beneficial Use:	Stockwatering from a Stockpond
9. Priority Date:	August 1, 1919
10. Quantity:	Not to exceed (\leq) 4 ac-ft with continuous fill
11. Place of Use:	NENENE Section 36 T8S R21E (See attached map)
12. Point of Diversion:	NENENE Section 36 T8S R21E (See attached map)
13. Source of Water:	Surface Water (Aravaipa Creek)
14. Name of Facility:	2 E Tank



Data sources include: Land ownership acquired April 2019 from the Arizona State Land Department. NAIP 2019.


**Proposed Abstract of Water Right
San Pedro Watershed**

1. Proposed Water Right No:	115-10-001-SP004
2. Owner of Water Right:	State of Arizona - Arizona State Land Department
3. Landowner:	State of Arizona - Arizona State Land Department
4. Statement of Claimant No.:	39-7095
5. Statement of Claimant Name:	State of Arizona - Arizona State Land Department
6. Lessee or Permittee:	Bar Seven Cattle Co. LLC
7. Basis of Right:	38-88679
8. Beneficial Use:	Stockwatering from a Stockpond
9. Priority Date:	December 31, 1971
10. Quantity:	Not to exceed (\leq) 4 ac-ft with continuous fill
11. Place of Use:	NESWSW Section 1 T9S R20E (See attached map)
12. Point of Diversion:	NESWSW Section 1 T9S R20E (See attached map)
13. Source of Water:	Surface Water (Aravaipa Creek)
14. Name of Facility:	Vermont Tank




**Proposed Abstract of Water Right
San Pedro Watershed**

1. Proposed Water Right No:	115-10-001-SP005
2. Owner of Water Right:	State of Arizona - Arizona State Land Department
3. Landowner:	State of Arizona - Arizona State Land Department
4. Statement of Claimant No.:	39-7133
5. Statement of Claimant Name:	State of Arizona - Arizona State Land Department
6. Lessee or Permittee:	Bar Seven Cattle Co. LLC
7. Basis of Right:	38-88708 38-27656
8. Beneficial Use:	Stockwatering from a Stockpond
9. Priority Date:	August 1, 1919
10. Quantity:	Not to exceed (\leq) 4 ac-ft with continuous fill
11. Place of Use:	NWNESW Section 17 T9S R21E (See attached map)
12. Point of Diversion:	NWNESW Section 17 T9S R21E (See attached map)
13. Source of Water:	Surface Water (Aravaipa Creek)
14. Name of Facility:	Cement Dam Stockpond




In re ASLD - Anderson Development
 Contested Case W1-11-3429
 Watershed File Report
 115-10-001
 Section 17 T09S R21E



ADWR November 2020

0 450 900 Feet



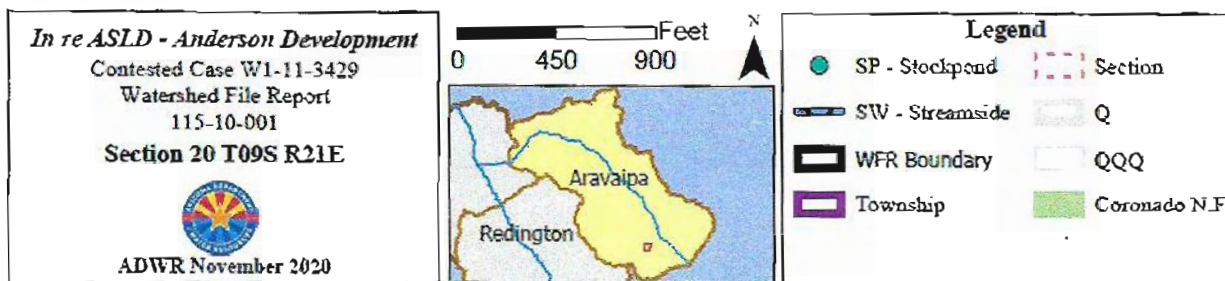
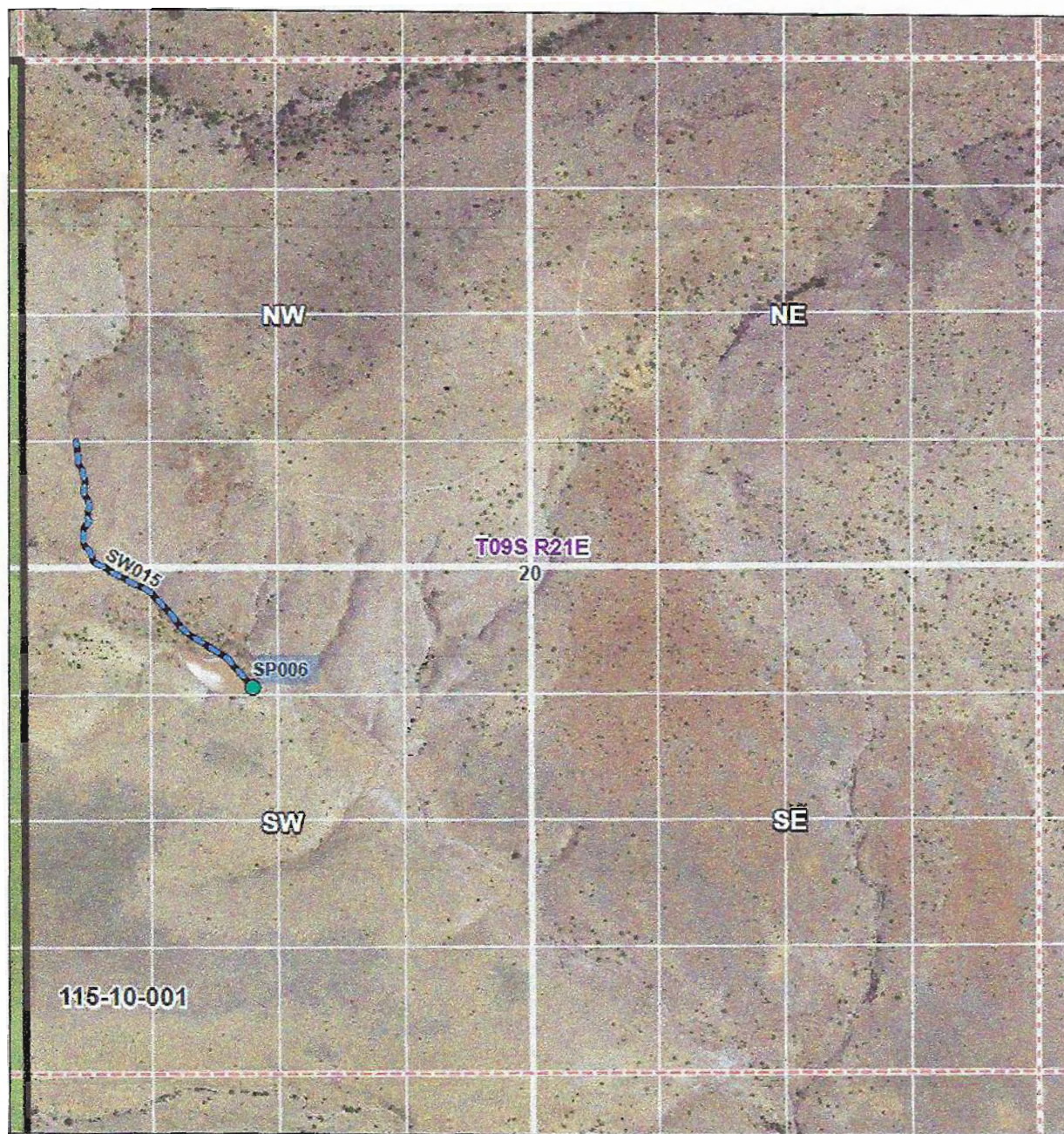
Legend

● SP - Stockpond	 Section
 SW - Streamside	 Q
 WFR Boundary	 QQQ
 Township	 Coronado N.F.

Data sources include: Land ownership acquired April 2019 from the Arizona State Land Department. NAIP 2019.

**Proposed Abstract of Water Right
San Pedro Watershed**

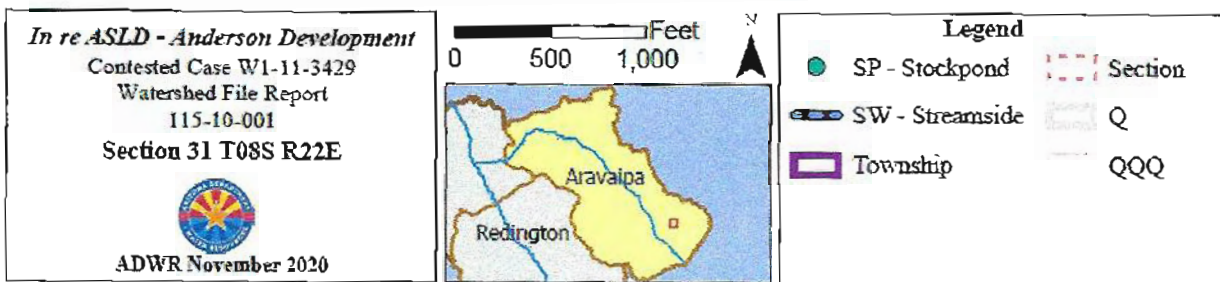
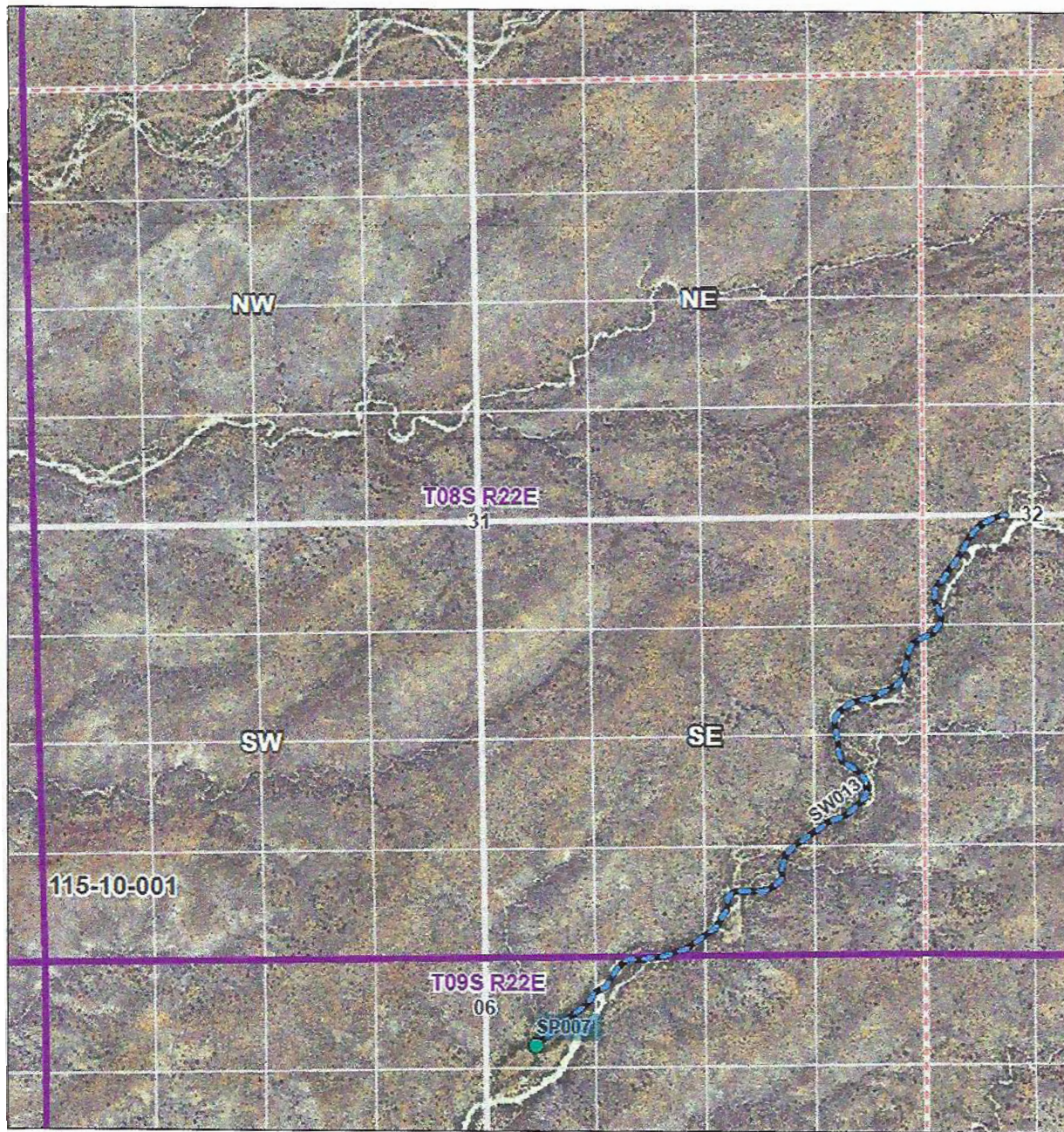
1. Proposed Water Right No:	115-10-001-SP006
2. Owner of Water Right:	State of Arizona - Arizona State Land Department
3. Landowner:	State of Arizona - Arizona State Land Department
4. Statement of Claimant No.:	39-7136
5. Statement of Claimant Name:	State of Arizona - Arizona State Land Department
6. Lessee or Permittee:	Bar Seven Cattle Co. LLC
7. Basis of Right:	38-94534
8. Beneficial Use:	Stockpond
9. Priority Date:	December 31, 1940
10. Quantity:	Not to exceed (\leq) 4 ac-ft with continuous fill
11. Place of Use:	NENWSW Section 20 T9S R21E (See attached map)
12. Point of Diversion:	NENWSW Section 20 T9S R21E (See attached map)
13. Source of Water:	Surface Water (Aravaipa Creek)
14. Name of Facility:	Purebred Tank



Data sources include: Land ownership acquired April 2019 from the Arizona State Land Department, NAIP 2019.

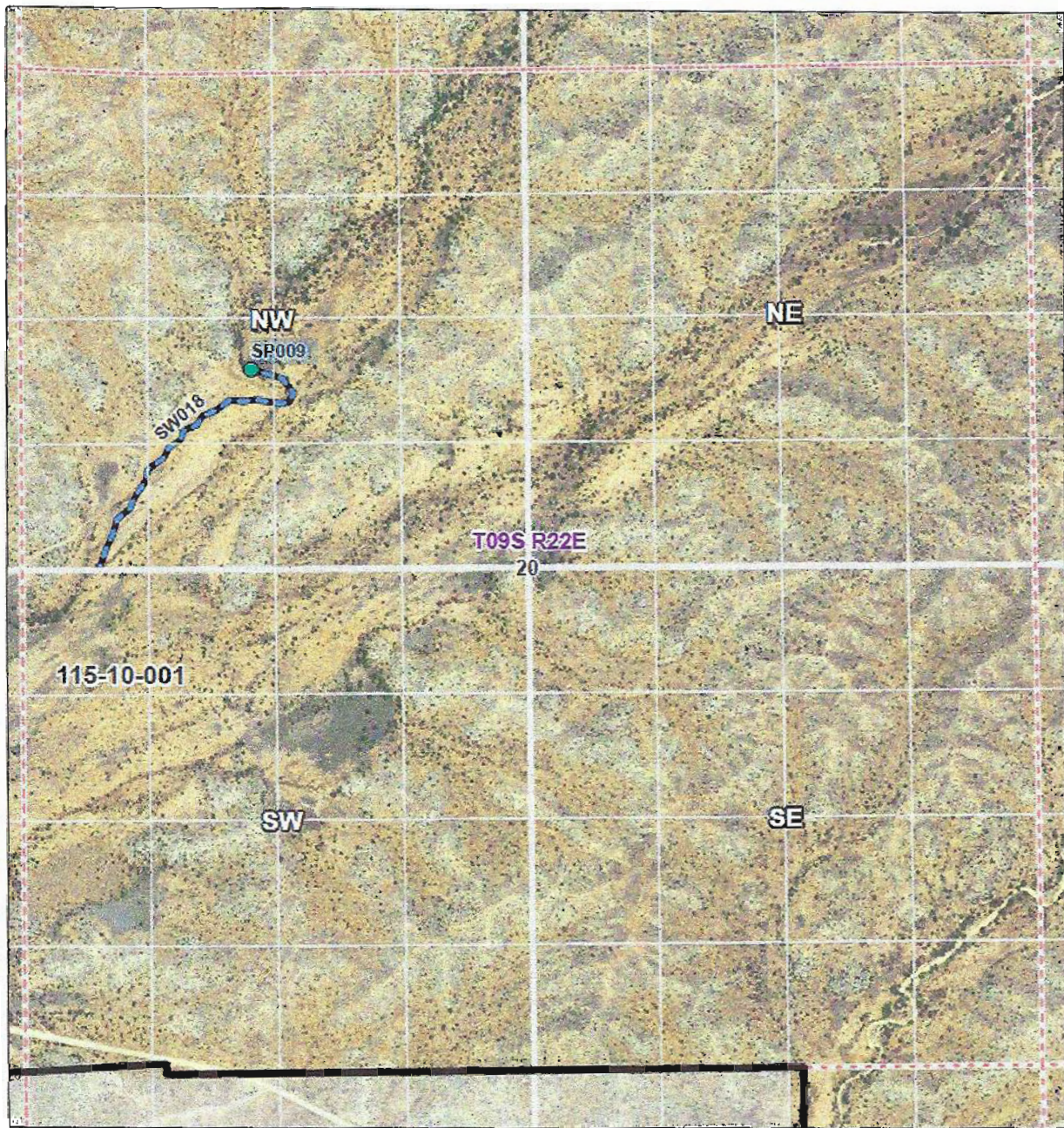
**Proposed Abstract of Water Right
San Pedro Watershed**

1. Proposed Water Right No:	115-10-001-SP007
2. Owner of Water Right:	State of Arizona - Arizona State Land Department
3. Landowner:	State of Arizona - Arizona State Land Department
4. Statement of Claimant No.:	39-7128
5. Statement of Claimant Name:	State of Arizona - Arizona State Land Department
6. Lessee or Permittee:	Bonita Cattle LLC
7. Basis of Right:	38-88707
8. Beneficial Use:	Stockwatering from a Stockpond
9. Priority Date:	December 31, 1950
10. Quantity:	Not to exceed (\leq) 4 ac-ft with continuous fill
11. Place of Use:	NWNWNE Section 6 T9S R22E (See attached map)
12. Point of Diversion:	NWNWNE Section 6 T9S R22E (See attached map)
13. Source of Water:	Surface Water (Aravaipa Creek)
14. Name of Facility:	Mills Tank




**Proposed Abstract of Water Right
San Pedro Watershed**

1. Proposed Water Right No:	115-10-001-SP009
2. Owner of Water Right:	State of Arizona - Arizona State Land Department
3. Landowner:	State of Arizona - Arizona State Land Department
4. Statement of Claimant No.:	39-12031
5. Statement of Claimant Name:	State of Arizona - Arizona State Land Department
6. Lessee or Permittee:	Bonita Cattle LLC
7. Basis of Right:	38-94543 38-27669
8. Beneficial Use:	Stockwatering from a Stockpond
9. Priority Date:	June 20, 1951
10. Quantity:	Not to exceed (\leq) 4 ac-ft with continuous fill
11. Place of Use:	NESWNW Section 20 T9S R22E (See attached map)
12. Point of Diversion:	NESWNW Section 20 T9S R22E (See attached map)
13. Source of Water:	Surface Water (Aravaipa Creek)
14. Name of Facility:	Eureka #1 Tank




In re ASLD - Anderson Development
 Contested Case W1-11-3429
 Watershed File Report
 115-10-001
Section 20 T09S R22E



ADWR November 2020

0 450 900 Feet



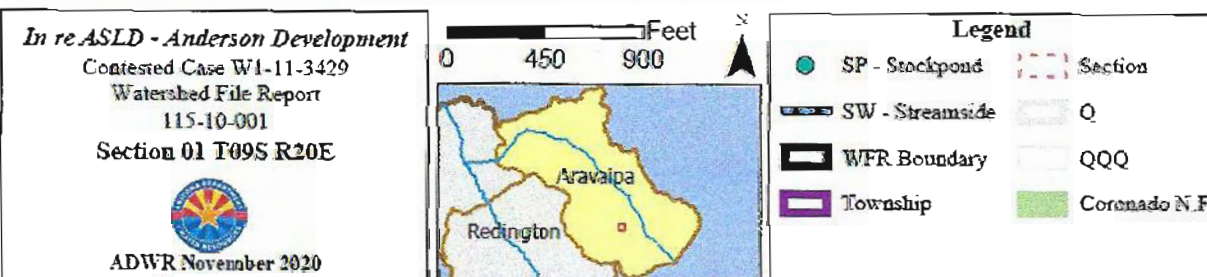
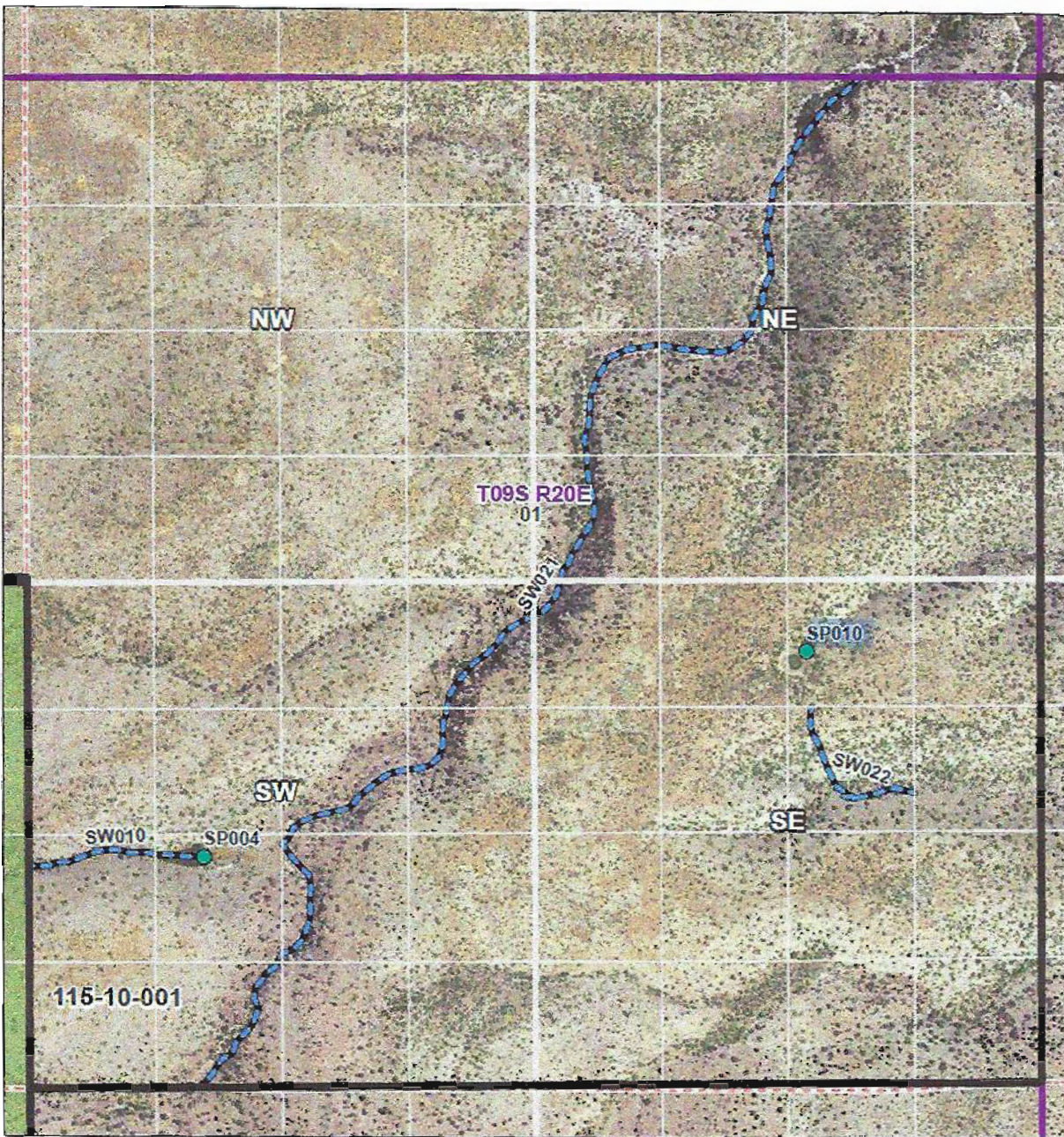
Legend

SP - Stockpond	Section
SW - Streamside	Q
WFR Boundary	QQQ
Township	Private Land

Dam sources include: Land ownership acquired April 2019 from the Arizona State Land Department NAIP 2019.

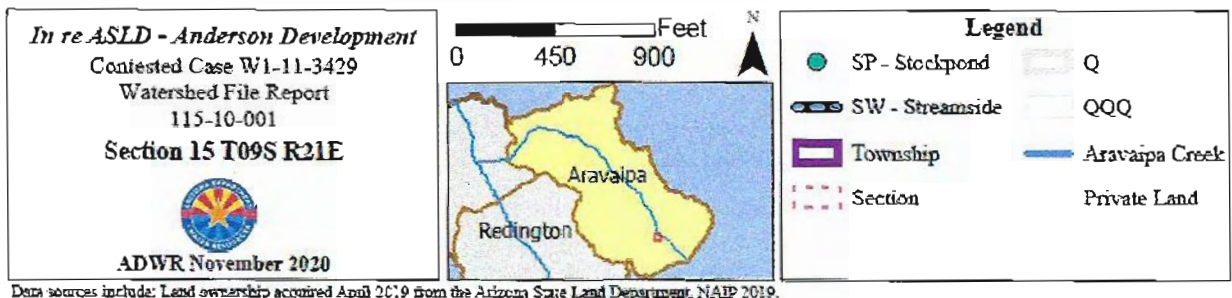
**Proposed Abstract of Water Right
San Pedro Watershed**

1. Proposed Water Right No:	115-10-001-SP010
2. Owner of Water Right:	State of Arizona - Arizona State Land Department
3. Landowner:	State of Arizona - Arizona State Land Department
4. Statement of Claimant No.:	39-13226
5. Statement of Claimant Name:	State of Arizona - Arizona State Land Department
6. Lessee or Permittee:	Bar Seven Cattle Co. LLC
7. Basis of Right:	38-94573
8. Beneficial Use:	Stockwatering from a Stockpond
9. Priority Date:	December 31, 1972
10. Quantity:	Not to exceed (\leq) 4 ac-ft with continuous fill
11. Place of Use:	NWNESE Section 1 T9S R20E (See attached map)
12. Point of Diversion:	NWNESE Section 1 T9S R20E (See attached map)
13. Source of Water:	Surface Water (Aravaipa Creek)
14. Name of Facility:	Middle Tank



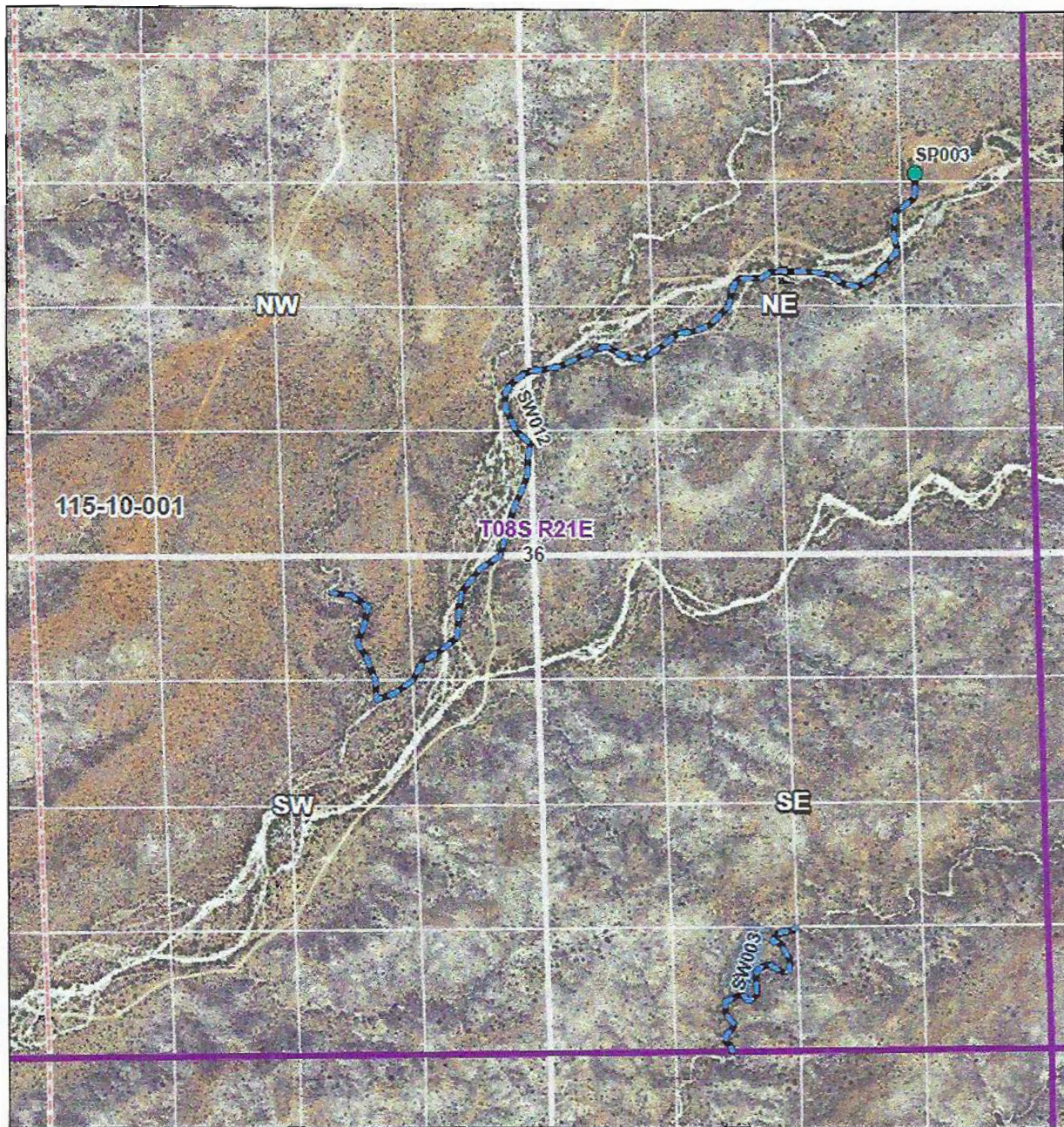
**Proposed Abstract of Water Right
San Pedro Watershed**

1. Proposed Water Right No:	115-10-001-SP011
2. Owner of Water Right:	State of Arizona - Arizona State Land Department
3. Landowner:	State of Arizona - Arizona State Land Department
4. Statement of Claimant No.:	39-13243
5. Statement of Claimant Name:	State of Arizona - Arizona State Land Department
6. Lessee or Permittee:	Bar Seven Cattle Co. LLC
7. Basis of Right:	36-5480
8. Beneficial Use:	Stockwatering from a Stockpond
9. Priority Date:	December 31, 1981
10. Quantity:	Not to exceed (\leq) 4 ac-ft with continuous fill
11. Place of Use:	SWNWSE Section 15 T09S R21E (See attached map)
12. Point of Diversion:	SWNWSE Section 15 T09S R21E (See attached map)
13. Source of Water:	Surface Water (Aravaipa Creek)
14. Name of Facility:	House Tank Stockpond




**Proposed Abstract of Water Right
San Pedro Watershed**

1. Proposed Water Right No:	115-10-001-SW003
2. Owner of Water Right:	State of Arizona - Arizona State Land Department
3. Landowner:	State of Arizona - Arizona State Land Department
4. Statement of Claimant No.:	39-7122
5. Statement of Claimant Name:	State of Arizona - Arizona State Land Department
6. Lessee or Permittee:	Bonita Cattle LLC
7. Basis of Right:	36-5126
8. Beneficial Use:	Stockwatering and wildlife
9. Priority Date:	December 31, 1884
10. Quantity:	Reasonable use
11. Place of Use:	SESWSE Section 36 T8S R21E (See attached map)
12. Point of Diversion:	SESWSE Section 36 T8S R21E (See attached map)
13. Source of Water:	Surface Water (Cedar Spring)




In re ASLD - Anderson Development
 Contested Case WI-11-3429
 Watershed File Report
 115-10-001
Section 36 T08S R21E



ADWR November 2020

0 450 900 Feet



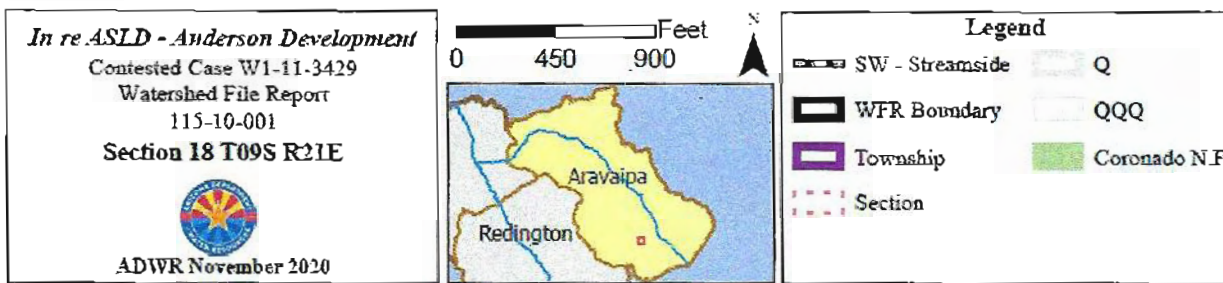
Legend

● SP - Stockpond	 Section
— SW - Streamside	 Q
 Township	 QQQ

Data sources include: Land ownership acquired April 2019 from the Arizona State Land Department, NAIP 2019.

**Proposed Abstract of Water Right
San Pedro Watershed**

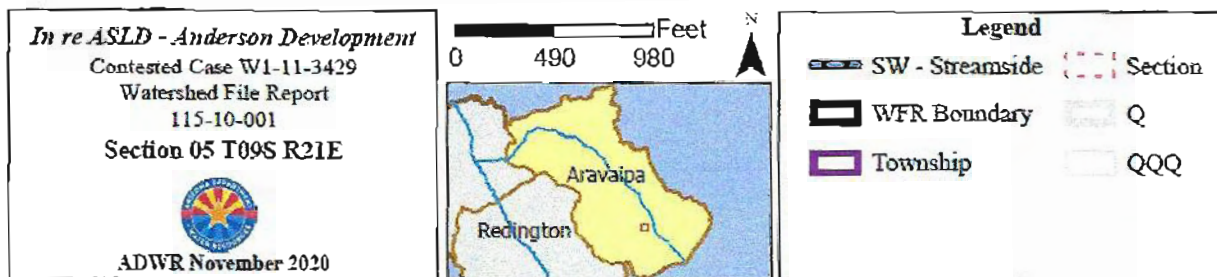
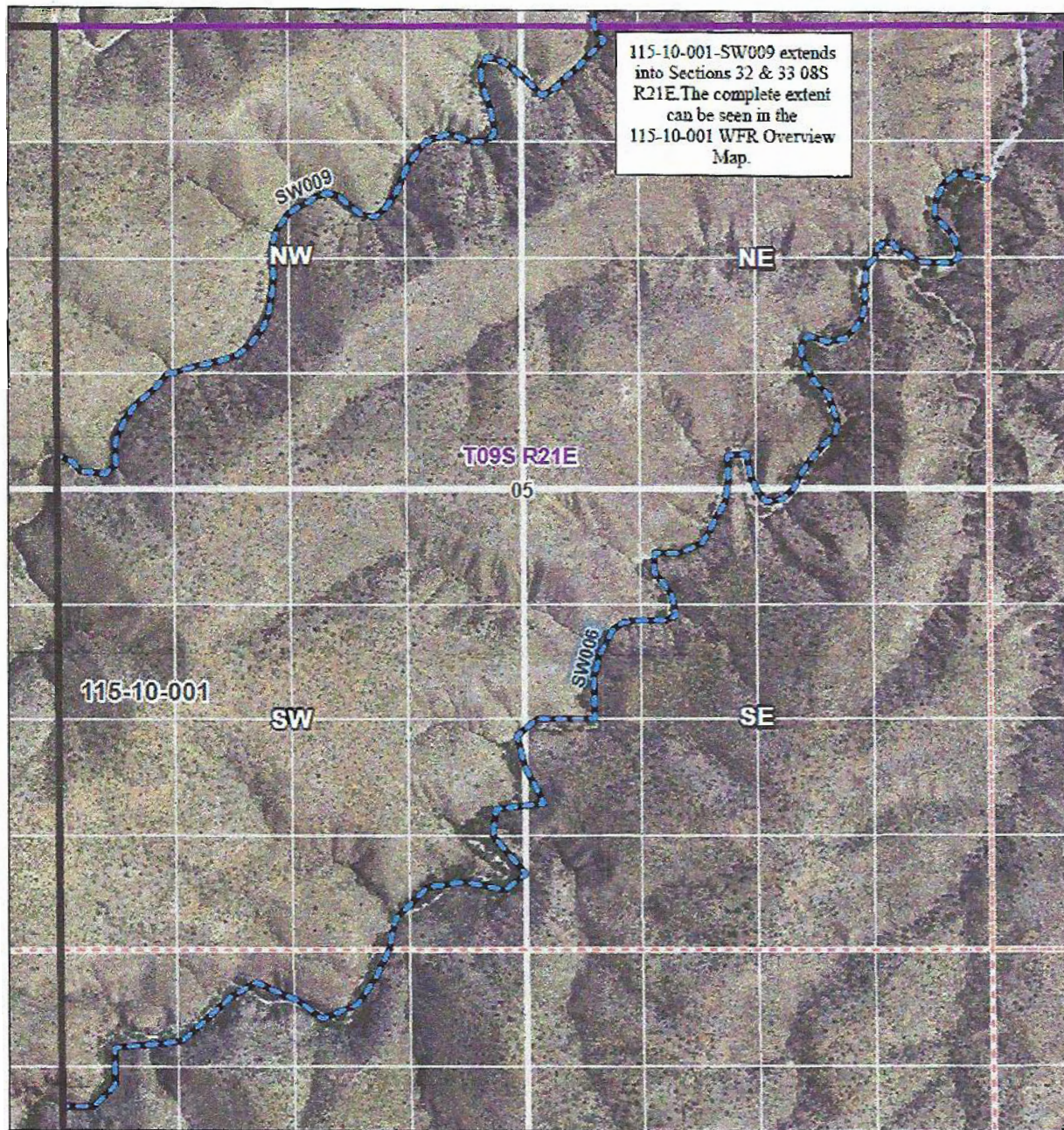
1. Proposed Water Right No:	115-10-001-SW005
2. Owner of Water Right:	State of Arizona - Arizona State Land Department
3. Landowner:	State of Arizona - Arizona State Land Department
4. Statement of Claimant No.:	39-7134
5. Statement of Claimant Name:	State of Arizona - Arizona State Land Department
6. Lessee or Permittee:	Bar Seven Cattle Co. LLC
7. Basis of Right:	36-100147
8. Beneficial Use:	Stockwatering and wildlife
9. Priority Date:	December 31, 1884
10. Quantity:	Reasonable use
11. Place of Use:	SESW W2SE S2NE NENE Section 18 T9S R21E (See attached map)
12. Point of Diversion:	SESW Section 18 T9S R21E (See attached map)
13. Source of Water:	Surface Water (Paddy's River)



Data sources include: Land ownership acquired April 2019 from the Arizona State Land Department. NAIP 2019.

**Proposed Abstract of Water Right
San Pedro Watershed**

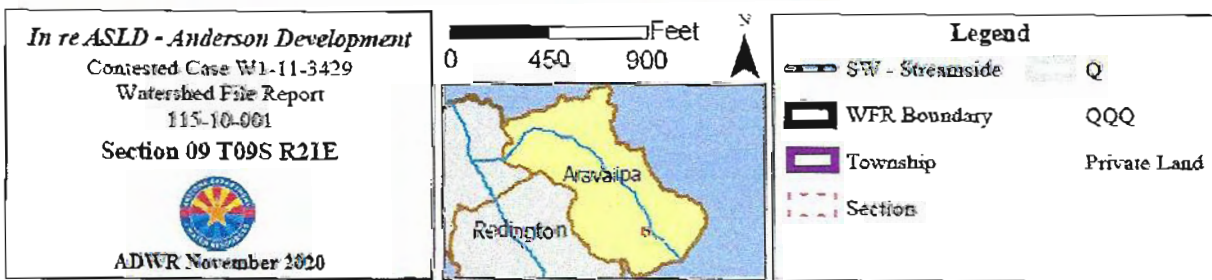
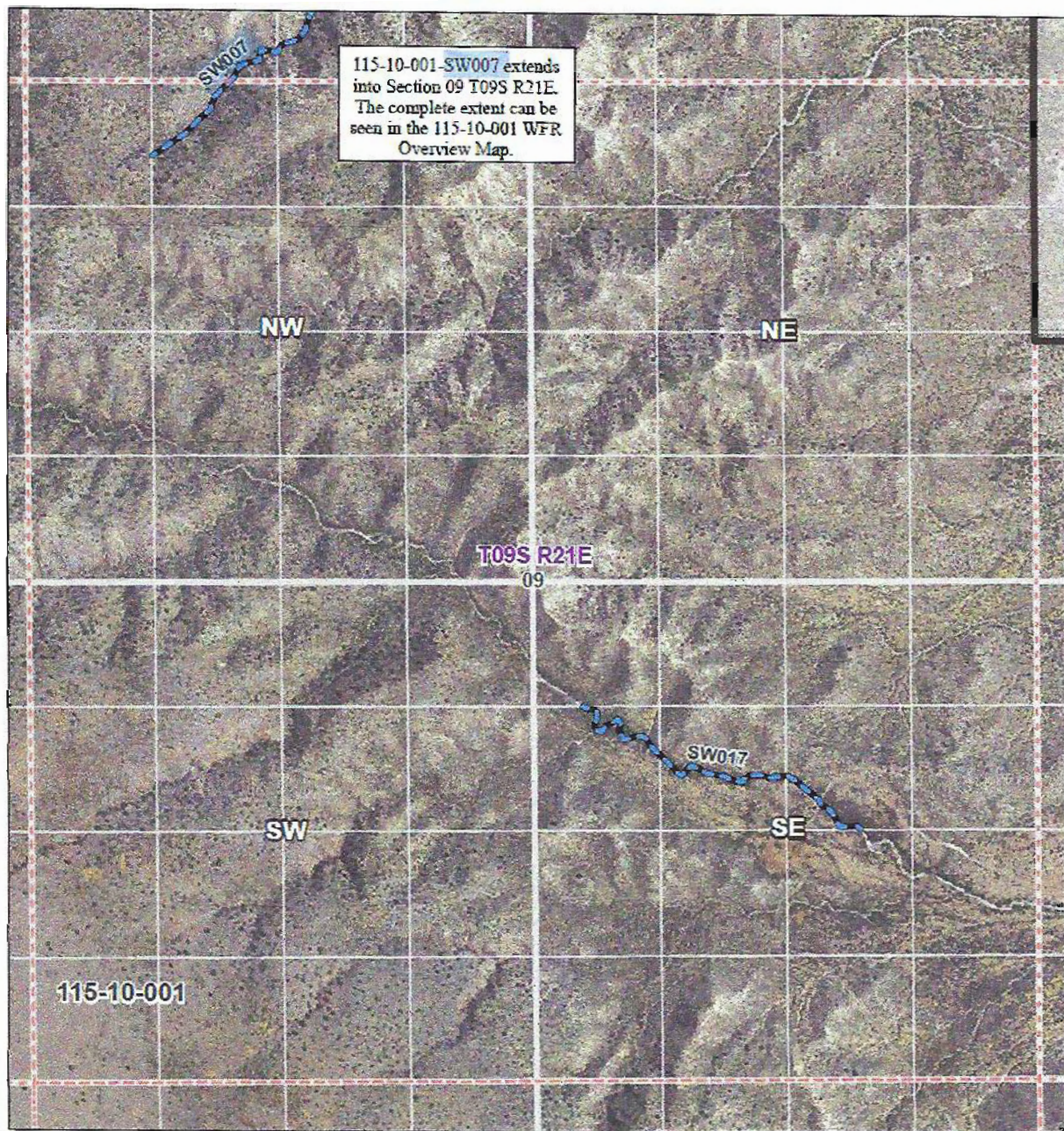
1. Proposed Water Right No:	115-10-001-SW006
2. Owner of Water Right:	State of Arizona - Arizona State Land Department
3. Landowner:	State of Arizona - Arizona State Land Department
4. Statement of Claimant No.:	39-7134
5. Statement of Claimant Name:	State of Arizona - Arizona State Land Department
6. Lessee or Permittee:	Bar Seven Cattle Co. LLC
7. Basis of Right:	36-100147
8. Beneficial Use:	Stockwatering and wildlife
9. Priority Date:	December 31, 1884
10. Quantity:	Reasonable use
11. Place of Use:	SESW, W2SE, NESE, E2NE Section 5 T9S R21E (See attached map)
12. Point of Diversion:	SESW, W2SE, NESE, E2NE Section 5 T9S R21E (See attached map)
13. Source of Water:	Surface Water (Paddy's River)



Data sources include: Land ownership acquired April 2019 from the Arizona State Land Department, NAIP 2019.

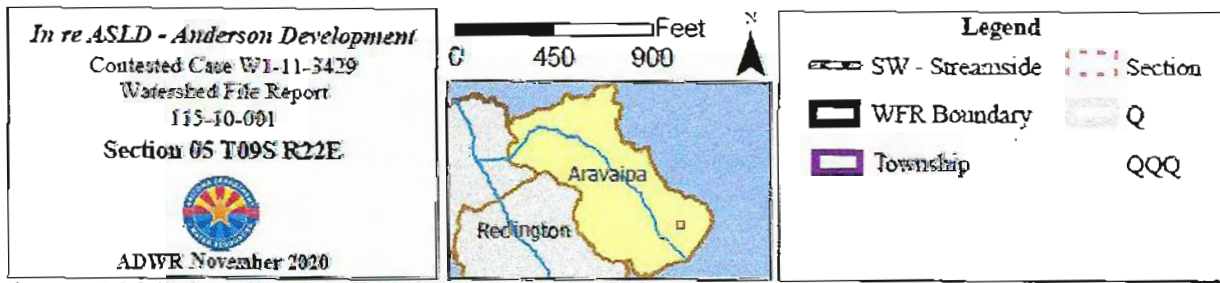
**Proposed Abstract of Water Right
San Pedro Watershed**

1. Proposed Water Right No:	115-10-001-SW007
2. Owner of Water Right:	State of Arizona - Arizona State Land Department
3. Landowner:	State of Arizona - Arizona State Land Department
4. Statement of Claimant No.:	39-7127
5. Statement of Claimant Name:	State of Arizona - Arizona State Land Department
6. Lessee or Permittee:	Bar Seven Cattle Co. LLC
7. Basis of Right:	36-5130
8. Beneficial Use:	Stockwatering and wildlife
9. Priority Date:	December 31, 1884
10. Quantity:	Reasonable use
11. Place of Use:	S2SW, W2SE Section 4 T9S R21E (See attached map)
12. Point of Diversion:	S2SW, W2SE Section 4 T9S R21E (See attached map)
13. Source of Water:	Surface Water (Aravaipa Creek)



**Proposed Abstract of Water Right
San Pedro Watershed**

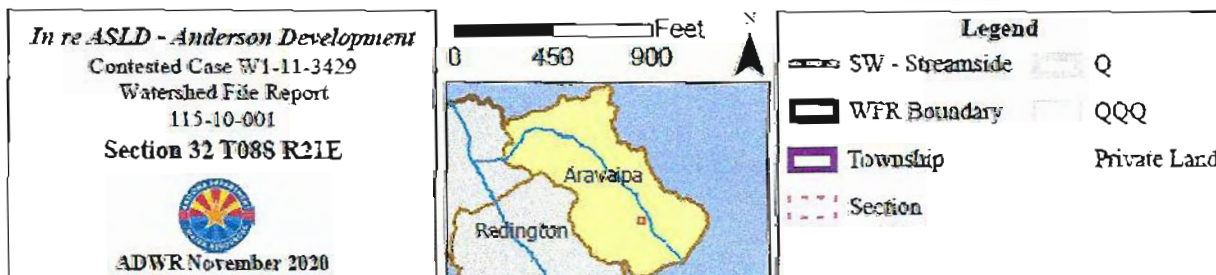
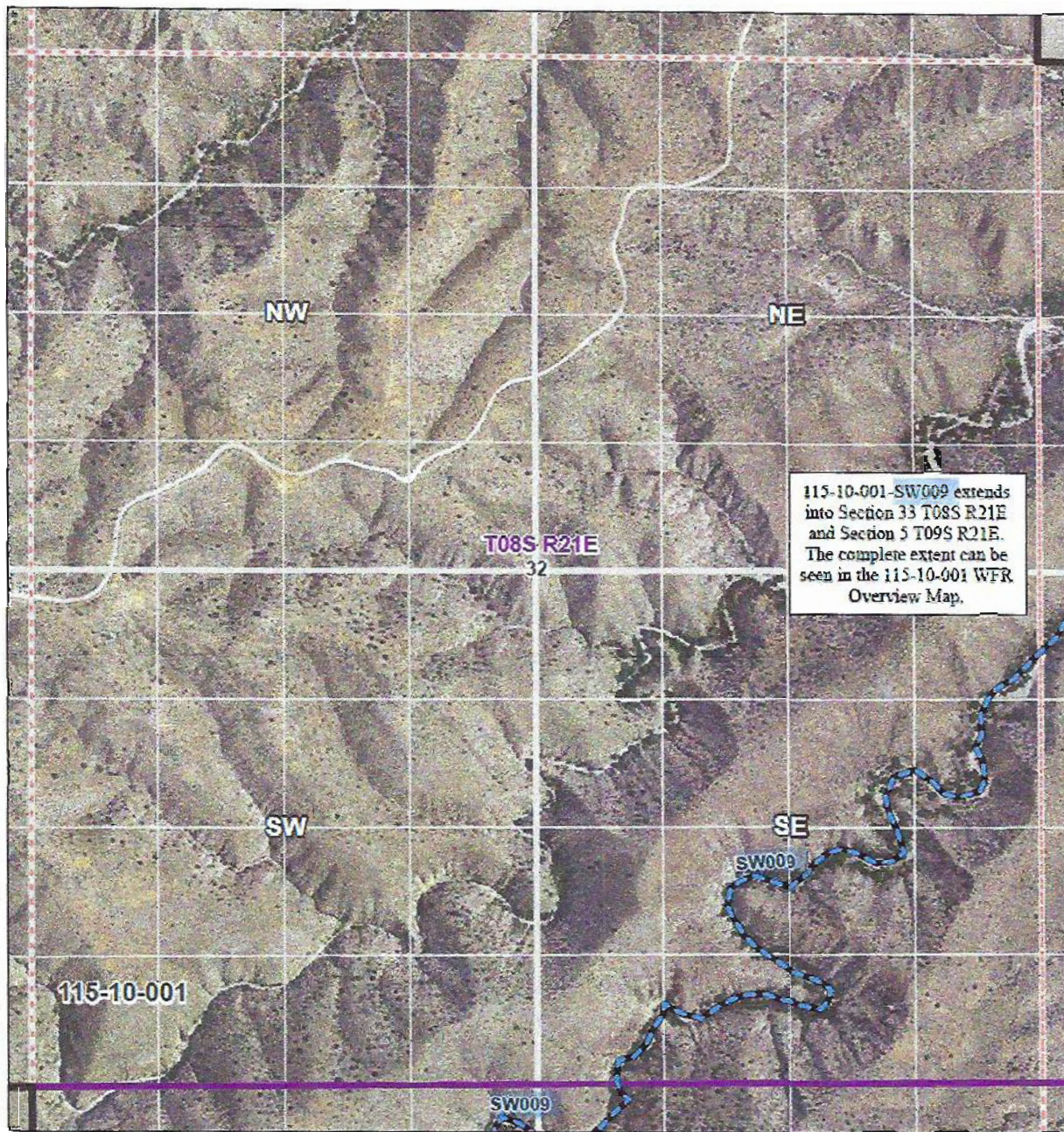
1. Proposed Water Right No:	115-10-001-SW008
2. Owner of Water Right:	State of Arizona - Arizona State Land Department
3. Landowner:	State of Arizona - Arizona State Land Department
4. Statement of Claimant No.:	39-7129
5. Statement of Claimant Name:	State of Arizona - Arizona State Land Department
6. Lessee or Permittee:	Bonita Cattle LLC
7. Basis of Right:	36-5132
8. Beneficial Use:	Stockwatering and wildlife
9. Priority Date:	December 31, 1884
10. Quantity:	Reasonable use
11. Place of Use:	S2SE Section 5 T9S R22E (See attached map)
12. Point of Diversion:	S2SE Section 5 T9S R22E (See attached map)
13. Source of Water:	Surface Water (Aravaipa Creek) Stockwatering and Wildlife use President Canyon



Data sources include: Land ownership acquired April 2019 from the Arizona State Land Department. NAIP 2019.

**Proposed Abstract of Water Right
San Pedro Watershed**

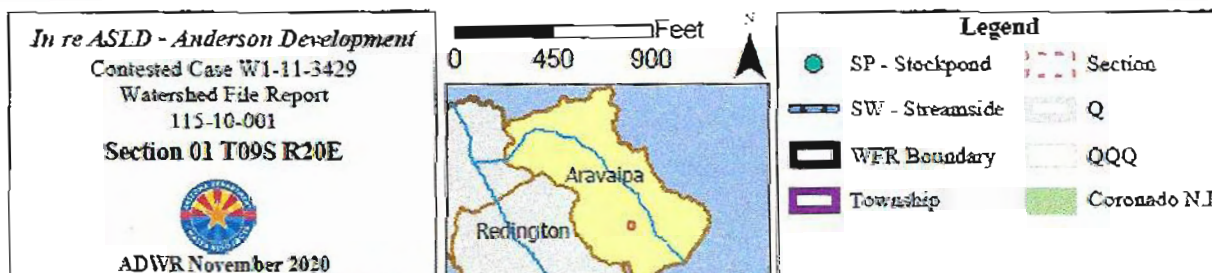
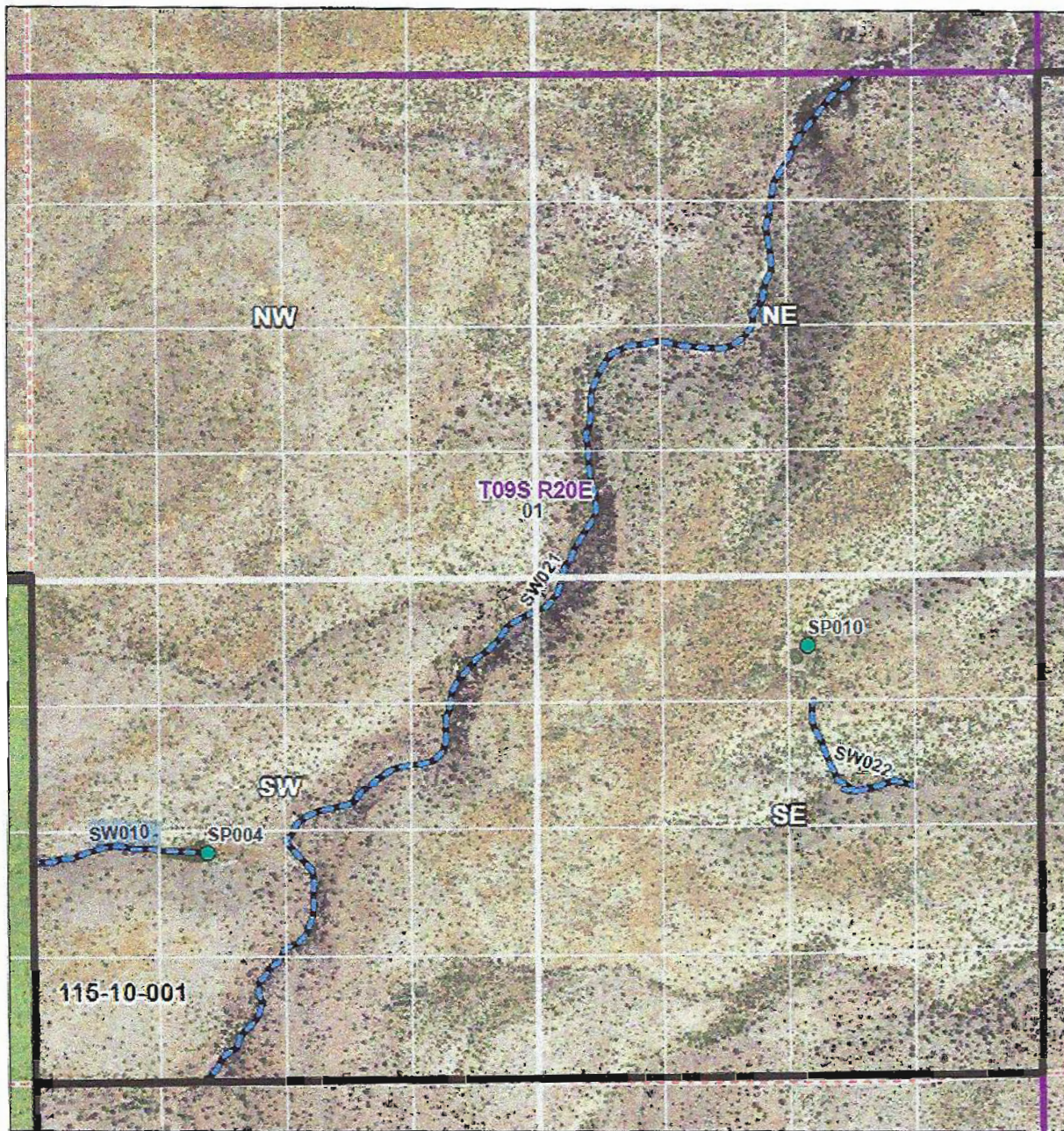
1. Proposed Water Right No:	115-10-001-SW009
2. Owner of Water Right:	State of Arizona - Arizona State Land Department
3. Landowner:	State of Arizona - Arizona State Land Department
4. Statement of Claimant No.:	39-13242
5. Statement of Claimant Name:	State of Arizona - Arizona State Land Department
6. Lessee or Permittee:	Bar Seven Cattle Co. LLC
7. Basis of Right:	36-5478
8. Beneficial Use:	Stockwatering and wildlife
9. Priority Date:	December 31, 1884
10. Quantity:	Reasonable use
11. Place of Use:	SWSWNW Section 5 T9S R21E (See attached map)
12. Point of Diversion:	SWSWNW Section 5 T9S R21E (See attached map)
13. Source of Water:	Surface Water (Aravaipa Creek)



Data sources include: Land ownership acquired April 2019 from the Arizona State Land Department; NAIP 2019.

**Proposed Abstract of Water Right
San Pedro Watershed**

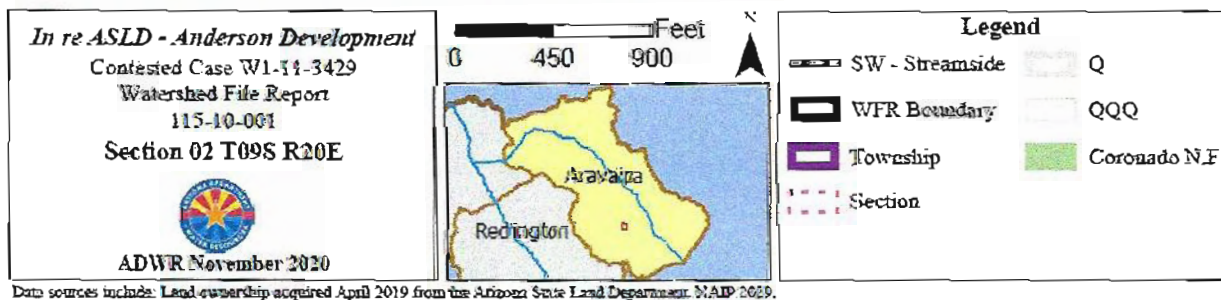
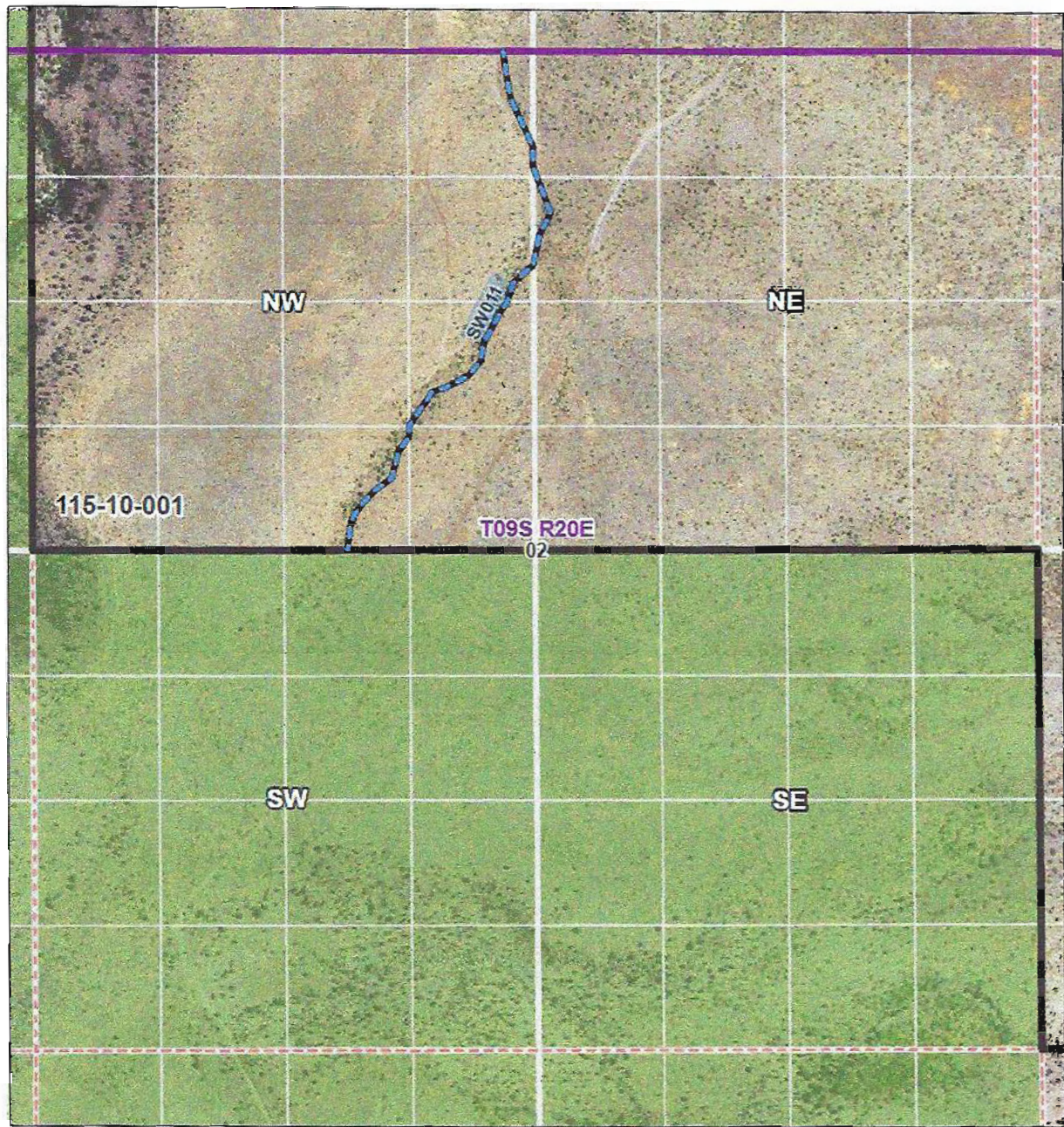
1. Proposed Water Right No:	115-10-001-SW010
2. Owner of Water Right:	State of Arizona - Arizona State Land Department
3. Landowner:	State of Arizona - Arizona State Land Department
4. Statement of Claimant No.:	39-7095
5. Statement of Claimant Name:	State of Arizona - Arizona State Land Department
6. Lessee or Permittee:	Lackner Brothers Partnership
7. Basis of Right:	36-5107
8. Beneficial Use:	Stockwatering and wildlife
9. Priority Date:	December 31, 1884
10. Quantity:	Reasonable use
11. Place of Use:	NWSWSW Section 1 T9S R20E (See attached map)
12. Point of Diversion:	NWSWSW Section 1 T9S R20E (See attached map)
13. Source of Water:	Surface Water (Aravaipa Creek)



Data sources include: Land ownership acquired April 2019 from the Arizona State Land Department NAIP 2019.

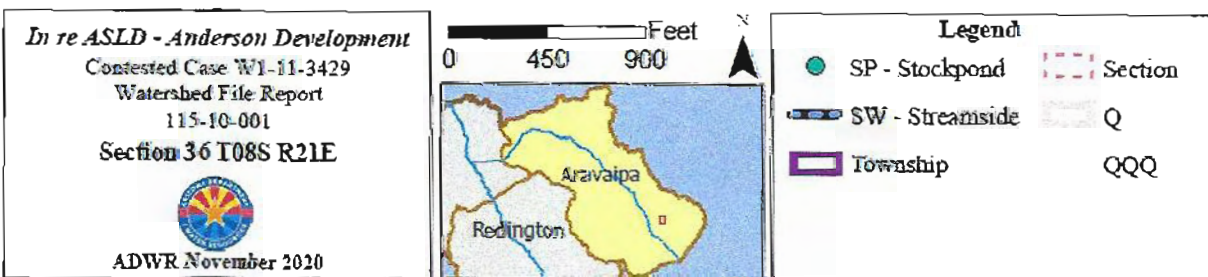
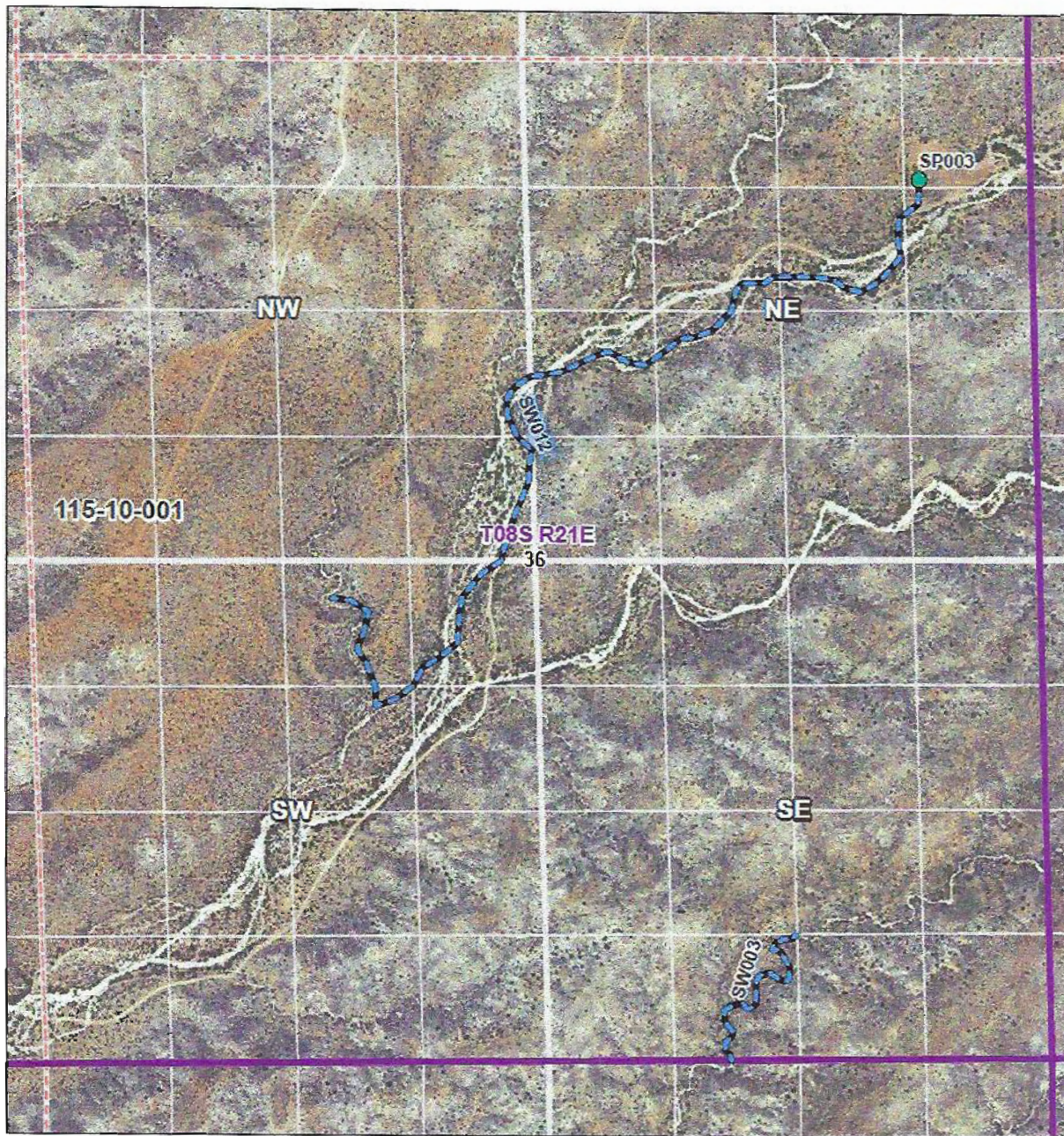
**Proposed Abstract of Water Right
San Pedro Watershed**

1. Proposed Water Right No:	115-10-001-SW011
2. Owner of Water Right:	State of Arizona - Arizona State Land Department
3. Landowner:	State of Arizona - Arizona State Land Department
4. Statement of Claimant No.:	39-13227
5. Statement of Claimant Name:	State of Arizona - Arizona State Land Department
6. Lessee or Permittee:	Lackner Brothers Partnership
7. Basis of Right:	36-5466
8. Beneficial Use:	Stockwatering and wildlife
9. Priority Date:	December 31, 1884
10. Quantity:	Reasonable use
11. Place of Use:	SWSNW Section 2 T9S R20E (See attached map)
12. Point of Diversion:	SWSNW Section 2 T9S R20E (See attached map)
13. Source of Water:	Surface Water (Aravaipa Creek)



**Proposed Abstract of Water Right
San Pedro Watershed**

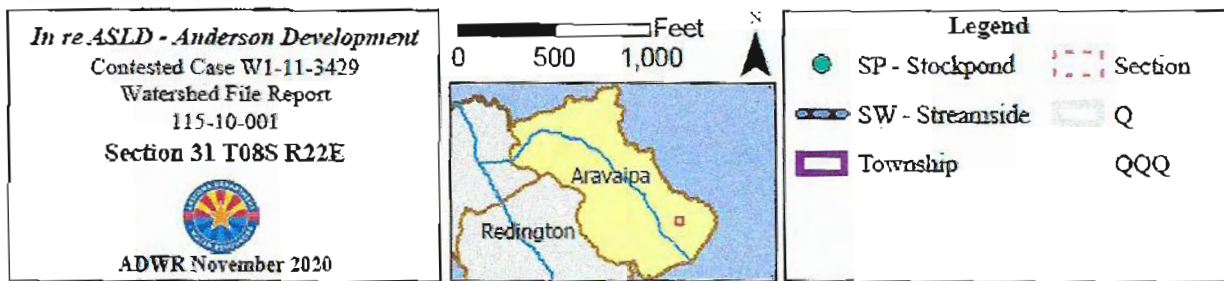
1. Proposed Water Right No:	115-10-001-SW012
2. Owner of Water Right:	State of Arizona - Arizona State Land Department
3. Landowner:	State of Arizona - Arizona State Land Department
4. Statement of Claimant No.:	39-7121
5. Statement of Claimant Name:	State of Arizona - Arizona State Land Department
6. Lessee or Permittee:	Bonita Cattle LLC
7. Basis of Right:	36-5125
8. Beneficial Use:	Stockwatering and wildlife
9. Priority Date:	December 31, 1884
10. Quantity:	Reasonable use
11. Place of Use:	NENE Section 36 T8S R21E (See attached map)
12. Point of Diversion:	NENE Section 36 T8S R21E (See attached map)
13. Source of Water:	Surface Water (Aravaipa Creek) Stockwatering and Wildlife use from 2E Wash



Data sources include: Land ownership acquired April 2019 from the Arizona State Land Department, NAIP 2019.

**Proposed Abstract of Water Right
San Pedro Watershed**

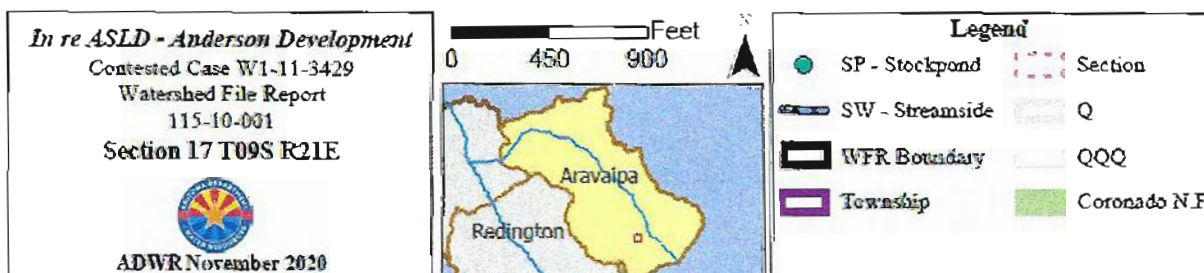

1. Proposed Water Right No:	115-10-001-SW013
2. Owner of Water Right:	State of Arizona - Arizona State Land Department
3. Landowner:	State of Arizona - Arizona State Land Department
4. Statement of Claimant No.:	39-7128
5. Statement of Claimant Name:	State of Arizona - Arizona State Land Department
6. Lessee or Permittee:	Bonita Cattle LLC
7. Basis of Right:	36-5131
8. Beneficial Use:	Stockwatering and wildlife
9. Priority Date:	December 31, 1884
10. Quantity:	Reasonable use
11. Place of Use:	NWNE Section 6 T8S R22E (See attached map)
12. Point of Diversion:	NWNE Section 6 T8S R22E (See attached map)
13. Source of Water:	Surface Water (Aravaipa Creek) Stockwatering and Wildlife use from KH Canyon



Data sources include: Land ownership acquired April 2019 from the Arizona State Land Department. NAIP 2019.

**Proposed Abstract of Water Right
San Pedro Watershed**

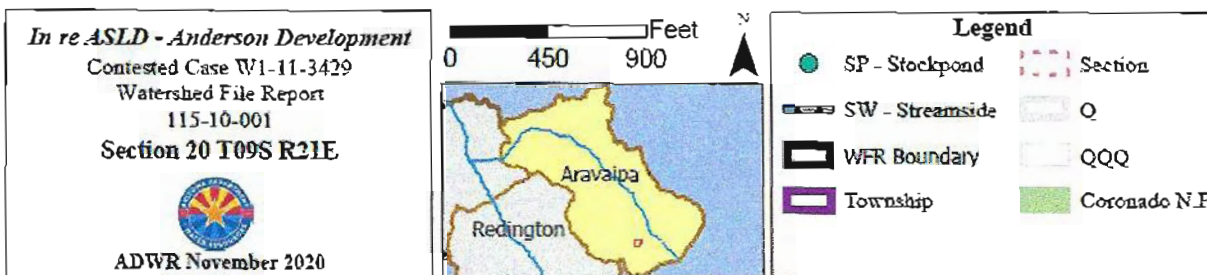
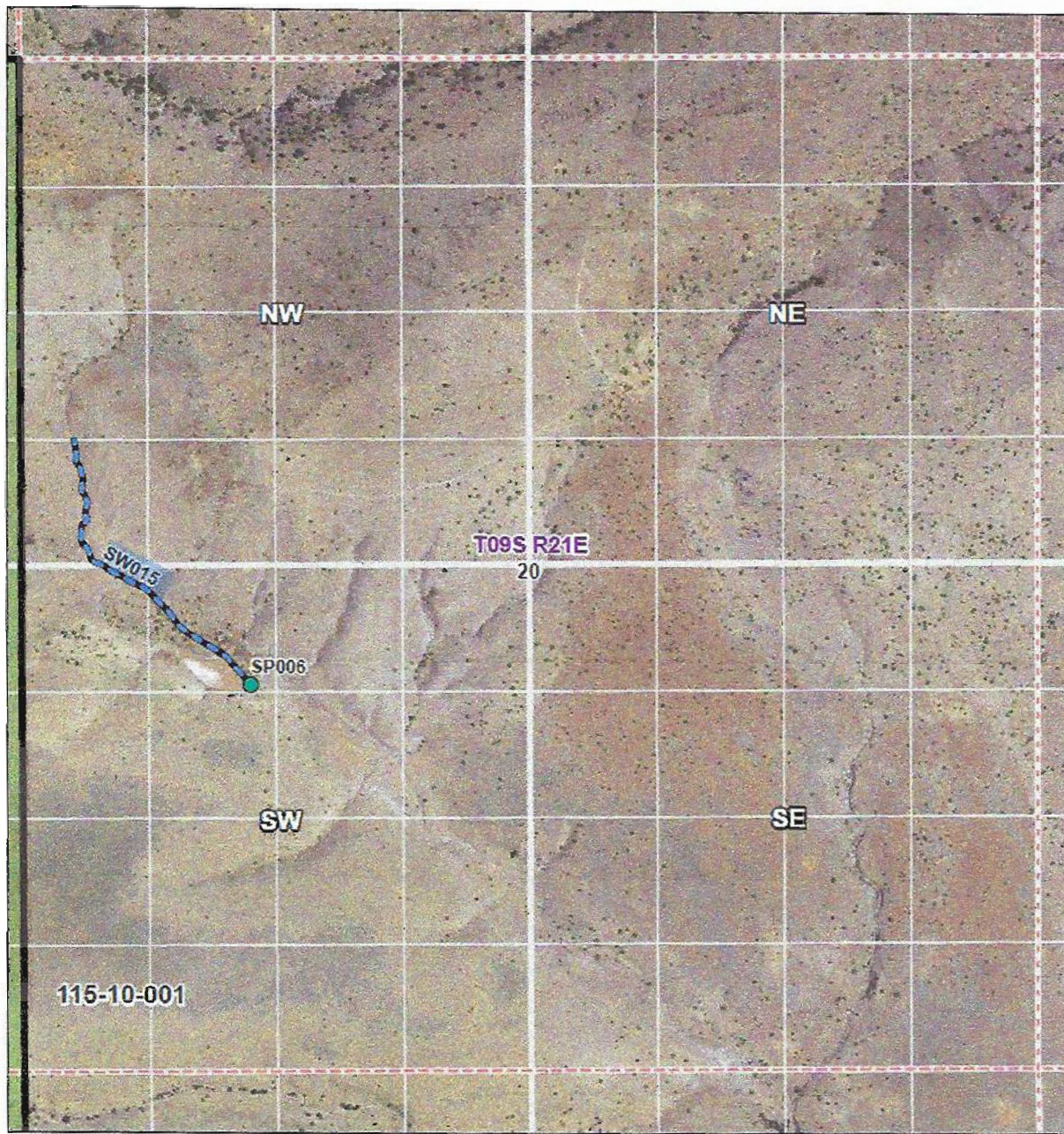
1. Proposed Water Right No:	115-10-001-SW014
2. Owner of Water Right:	State of Arizona - Arizona State Land Department
3. Landowner:	State of Arizona - Arizona State Land Department
4. Statement of Claimant No.:	39-7133
5. Statement of Claimant Name:	State of Arizona - Arizona State Land Department
6. Lessee or Permittee:	Bar Seven Cattle Co. LLC
7. Basis of Right:	36-5134
8. Beneficial Use:	Stockwatering and wildlife
9. Priority Date:	December 31, 1884
10. Quantity:	Reasonable use
11. Place of Use:	S2SE, NESW Section 17 T9S R21E (See attached map)
12. Point of Diversion:	S2SE, NESW Section 17 T9S R21E (See attached map)
13. Source of Water:	Surface Water (Paddy's River)
14. Name of Facility:	Surface Water (Aravaipa Creek) Stockwatering and Wildlife use from Cement Tank Gulch



Data sources include: Land ownership acquired April 2019 from the Arizona State Land Department. NAIP 2009.

**Proposed Abstract of Water Right
San Pedro Watershed**

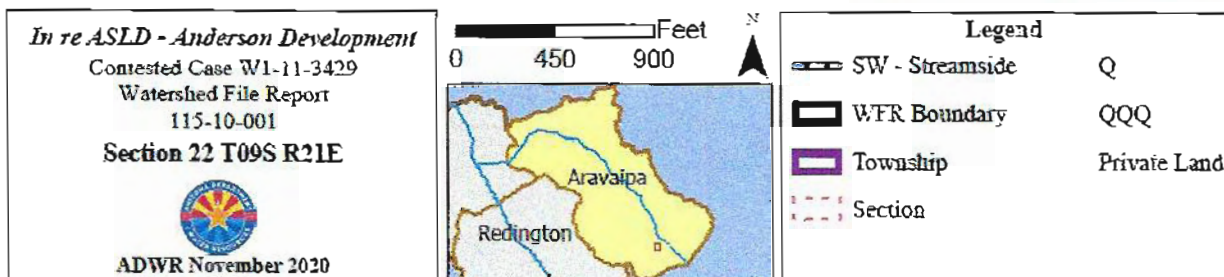
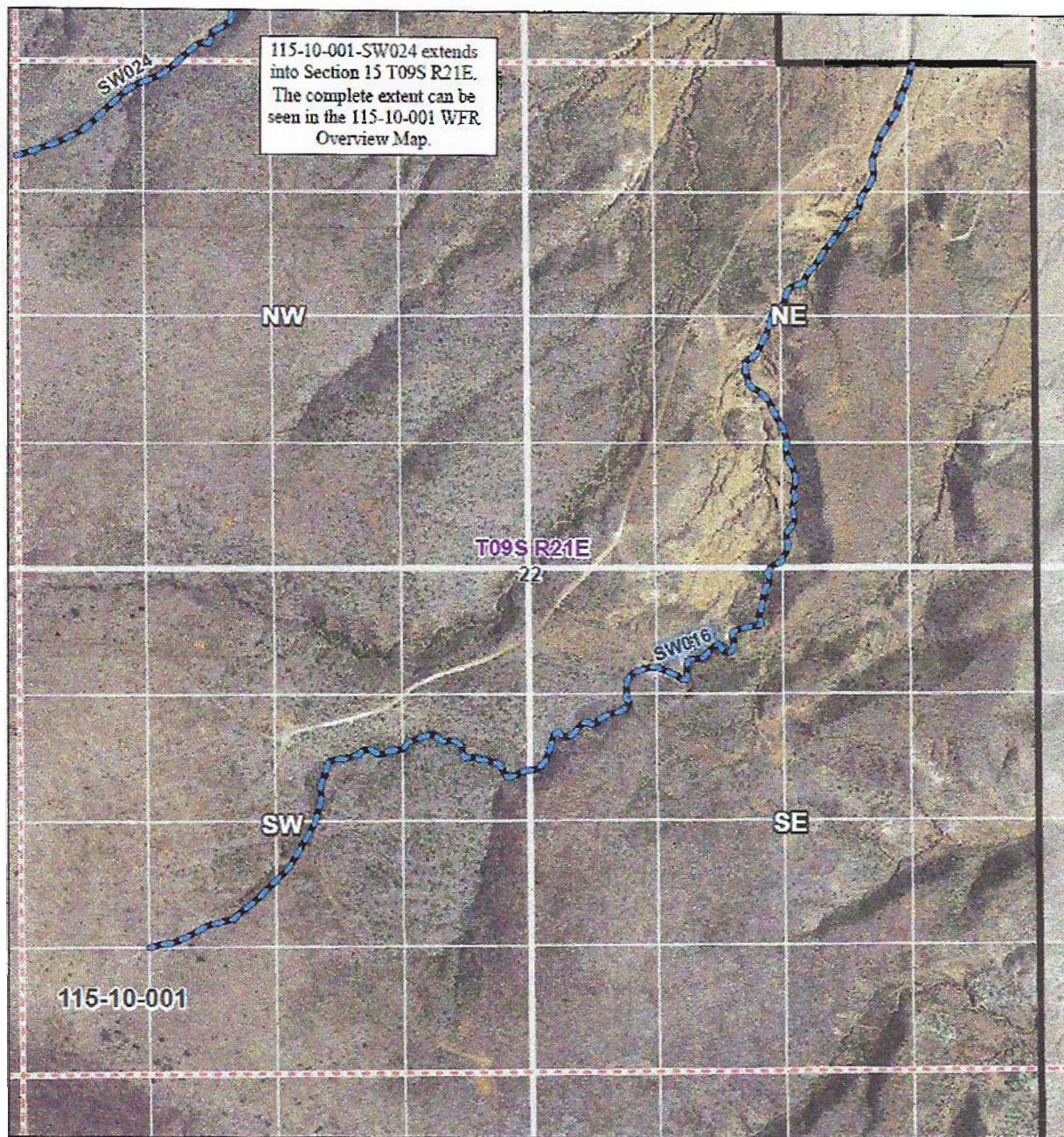
1. Proposed Water Right No:	115-10-001-SW015
2. Owner of Water Right:	State of Arizona - Arizona State Land Department
3. Landowner:	State of Arizona - Arizona State Land Department
4. Statement of Claimant No.:	39-7136
5. Statement of Claimant Name:	State of Arizona - Arizona State Land Department
6. Lessee or Permittee:	Bar Seven Cattle Co. LLC
7. Basis of Right:	36-5136
8. Beneficial Use:	Stockwatering and wildlife
9. Priority Date:	December 31, 1884
10. Quantity:	Reasonable use
11. Place of Use:	SWSWNW Section 20 T9S R21E (See attached map)
12. Point of Diversion:	SWSWNW Section 20 T9S R21E (See attached map)
13. Source of Water:	Surface Water (Aravaipa Creek) Stockwatering and Wildlife use from Purebred Draw



Data sources include: Land ownership acquired April 2019 from the Arizona State Land Department; NAIP 2019.

**Proposed Abstract of Water Right
San Pedro Watershed**

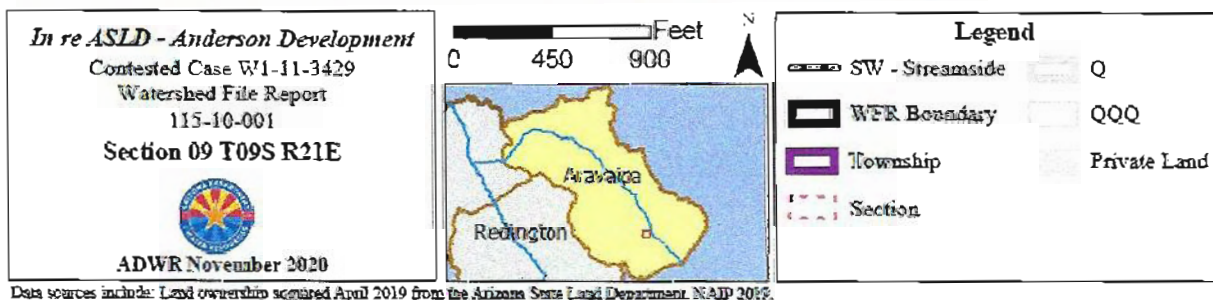
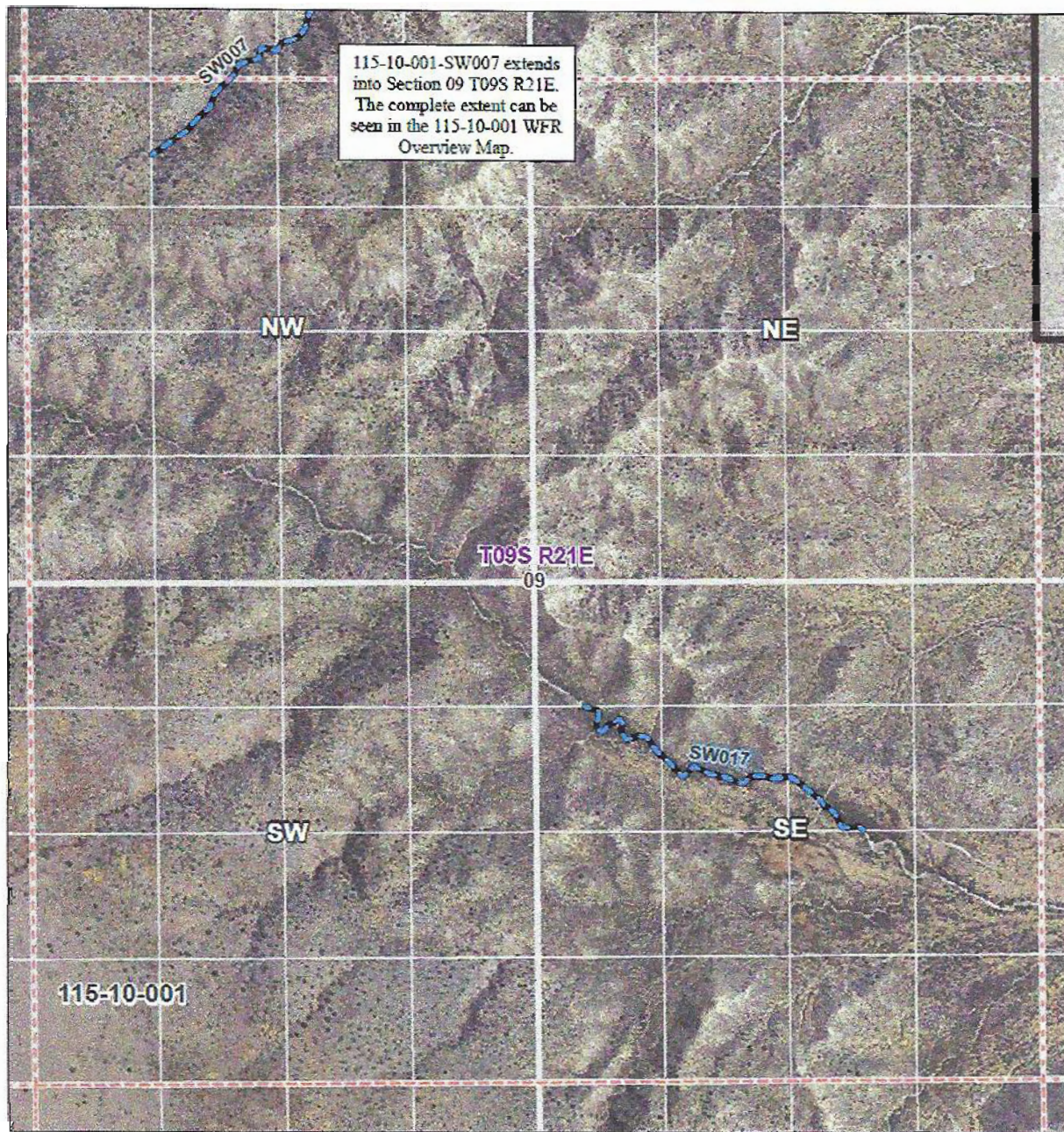
1. Proposed Water Right No:	115-10-001-SW016
2. Owner of Water Right:	State of Arizona - Arizona State Land Department
3. Landowner:	State of Arizona - Arizona State Land Department
4. Statement of Claimant No.:	39-12024
5. Statement of Claimant Name:	State of Arizona - Arizona State Land Department
6. Lessee or Permittee:	Bar Seven Cattle Co. LLC
7. Basis of Right:	36-5374
8. Beneficial Use:	Stockwatering and wildlife
9. Priority Date:	December 31, 1884
10. Quantity:	Reasonable use
11. Place of Use:	NWSWSW, NESW, NWSE, NENE Section 22 T9S R21E (See attached map)
12. Point of Diversion:	NWSWSW, NESW, NWSE, NENE Section 22 T9S R21E (See attached map)
13. Source of Water:	Surface Water (Aravaipa Creek) Stockwatering and Wildlife use from Housewell Draw



Data sources include: Land ownership acquired April 2019 from the Arizona State Land Department. NAIP 2019.

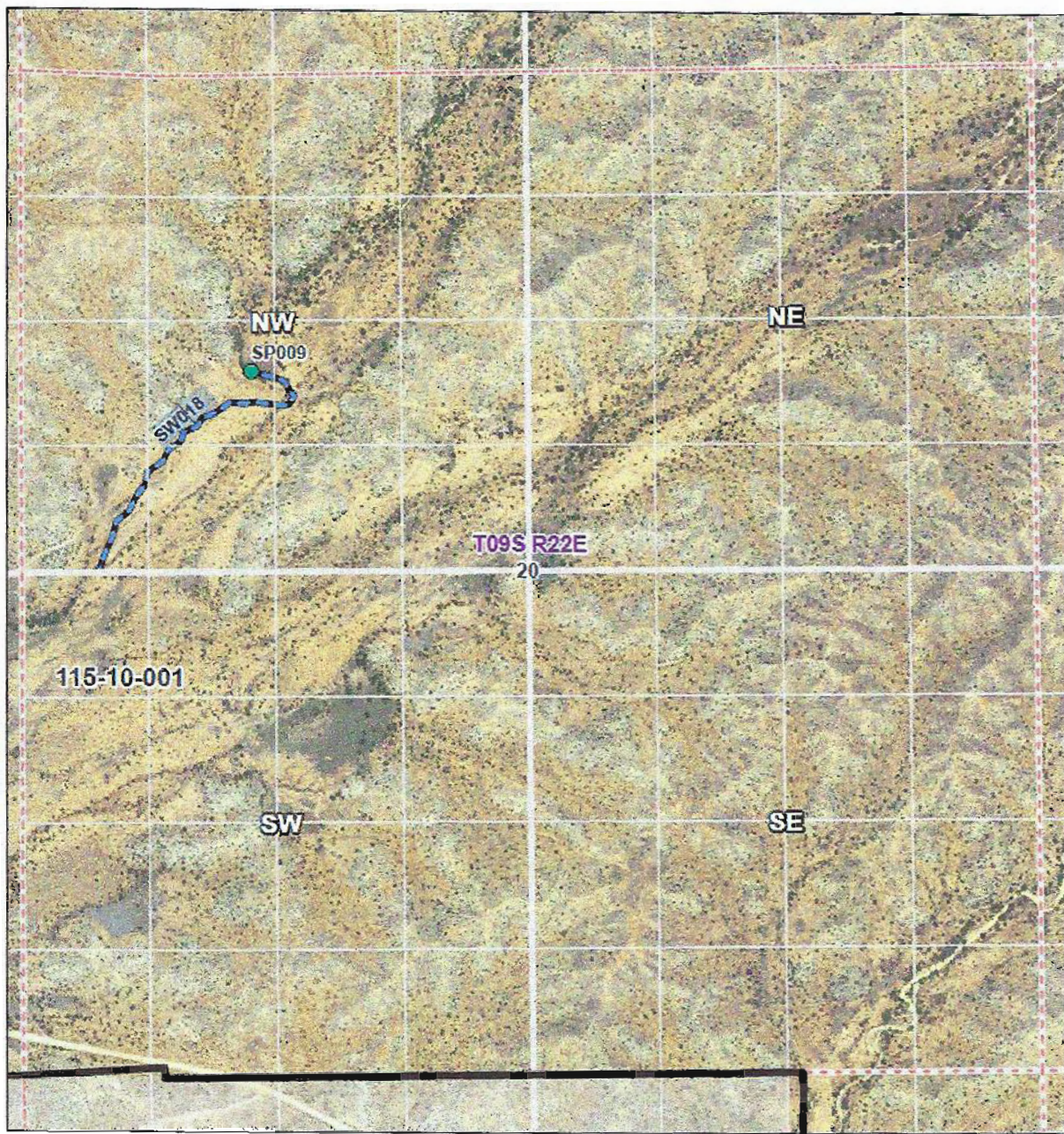
**Proposed Abstract of Water Right
San Pedro Watershed**

1. Proposed Water Right No:	115-10-001-SW017
2. Owner of Water Right:	State of Arizona - Arizona State Land Department
3. Landowner:	State of Arizona - Arizona State Land Department
4. Statement of Claimant No.:	39-12025
5. Statement of Claimant Name:	State of Arizona - Arizona State Land Department
6. Lessee or Permittee:	Bar Seven Cattle Co. LLC
7. Basis of Right:	36-5375
8. Beneficial Use:	Stockwatering and wildlife
9. Priority Date:	December 31, 1884
10. Quantity:	Reasonable use
11. Place of Use:	NESE Section 9 T9S R22E (See attached map)
12. Point of Diversion:	NESE Section 9 T9S R22E (See attached map)
13. Source of Water:	Surface Water (Aravaipa Creek) Stockwatering and Wildlife use from Apple Tree Draw




**Proposed Abstract of Water Right
San Pedro Watershed**

1. Proposed Water Right No:	115-10-001-SW018
2. Owner of Water Right:	State of Arizona - Arizona State Land Department
3. Landowner:	State of Arizona - Arizona State Land Department
4. Statement of Claimant No.:	39-12031
5. Statement of Claimant Name:	State of Arizona - Arizona State Land Department
6. Lessee or Permittee:	Bonita Cattle LLC
7. Basis of Right:	36-5380
8. Beneficial Use:	Stockwatering and wildlife
9. Priority Date:	December 31, 1884
10. Quantity:	Reasonable use
11. Place of Use:	SWNW Section 20 T9S R22E (See attached map)
12. Point of Diversion:	SWNW Section 20 T9S R22E (See attached map)
13. Source of Water:	Surface Water (Aravaipa Creek) Stockwatering and Wildlife use from Westwell Draw




In re ASLD - Anderson Development
 Contested Case W1-11-3429
 Watershed File Report
 115-10-001
 Section 20 T09S R22E



ADWR November 2020

0 450 900 Feet



Legend

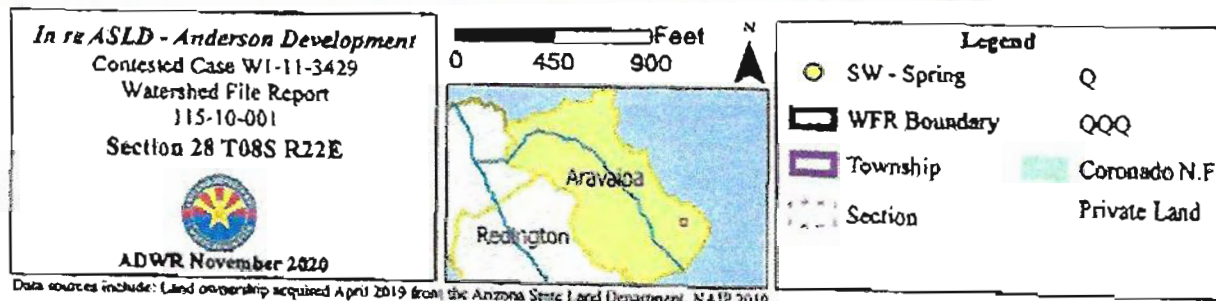
SP - Stockpond	Section
SW - Streamside	Q
WFR Boundary	QQQ
Township	Private Land

Data sources include: Land ownership acquired April 2019 from the Arizona State Land Department NAIP 2019.

**Proposed Abstract of Water Right
San Pedro Watershed**

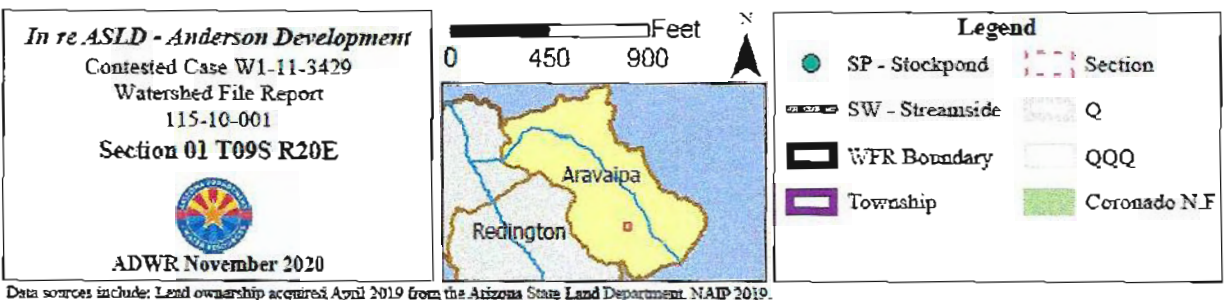
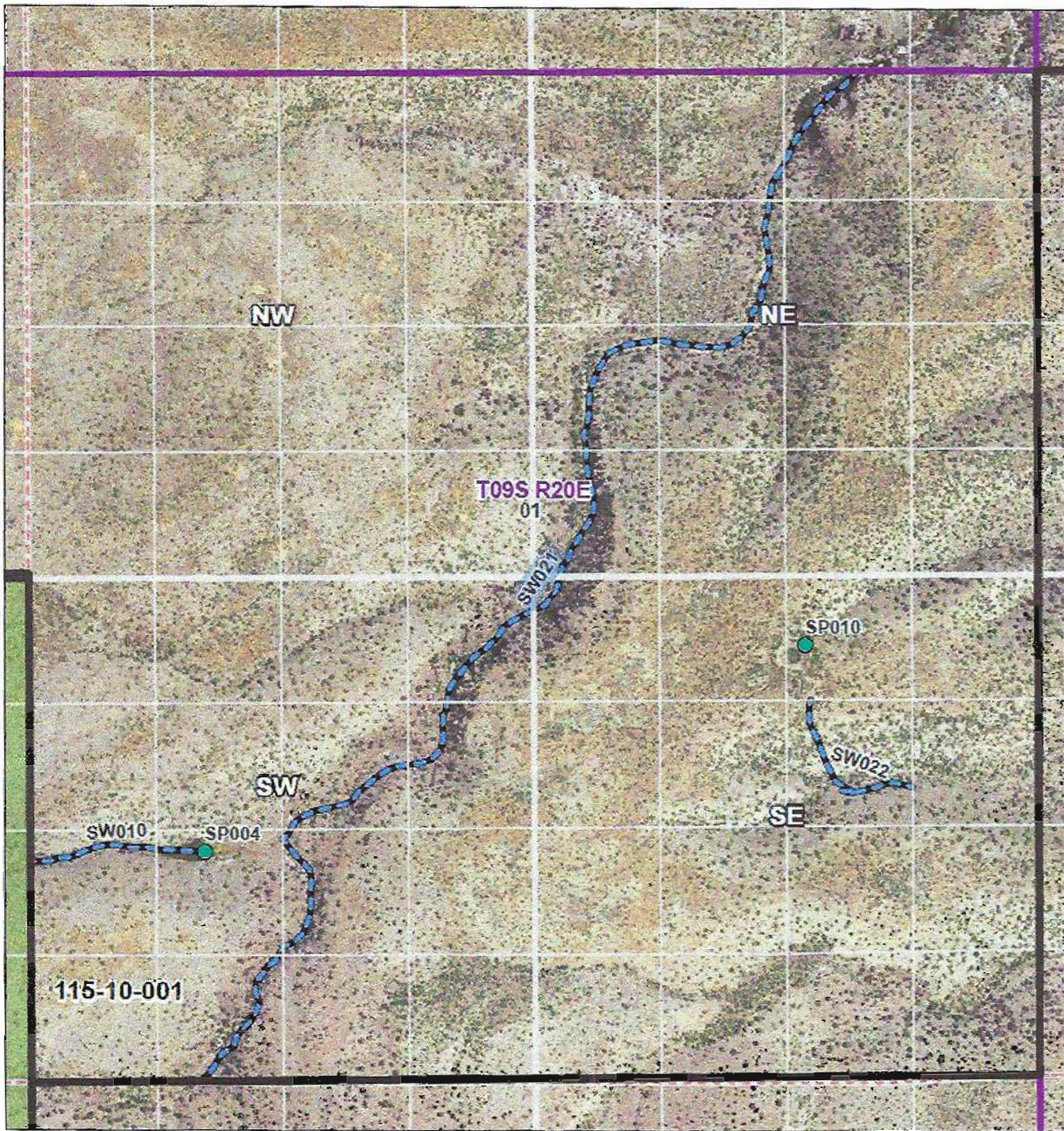
1. Proposed Water Right No:	115-10-001-SW020
2. Owner of Water Right:	State of Arizona - Arizona State Land Department
3. Landowner:	State of Arizona - Arizona State Land Department
4. Statement of Claimant No.:	39-13214
5. Statement of Claimant Name:	State of Arizona - Arizona State Land Department
6. Lessee or Permittee:	Bonita Cattle LLC
7. Basis of Right:	36-5455
8. Beneficial Use:	Stockwatering and wildlife
9. Priority Date:	December 31, 1884
10. Quantity:	Reasonable use
11. Place of Use:	SENE SW Section 28 T8S R22E (See attached map)
12. Point of Diversion:	SENE SW Section 28 T8S R22E (See attached map)
13. Source of Water:	Surface Water (Aravaipa Creek) Stockwatering and Wildlife use from Ruins Springs

Proposed Abstract of Water Right San Pedro Watershed



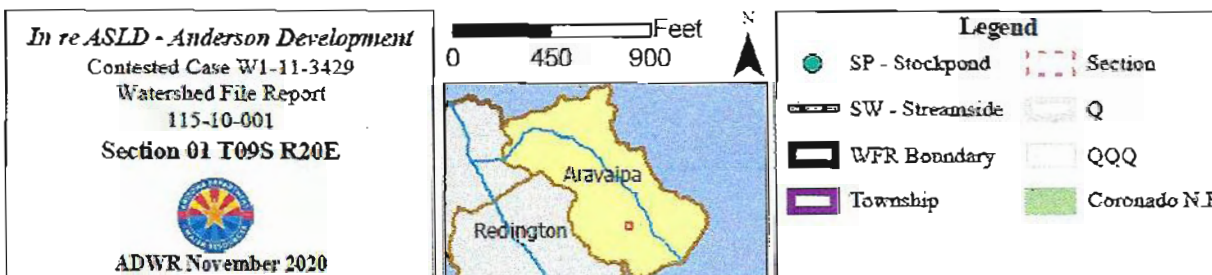
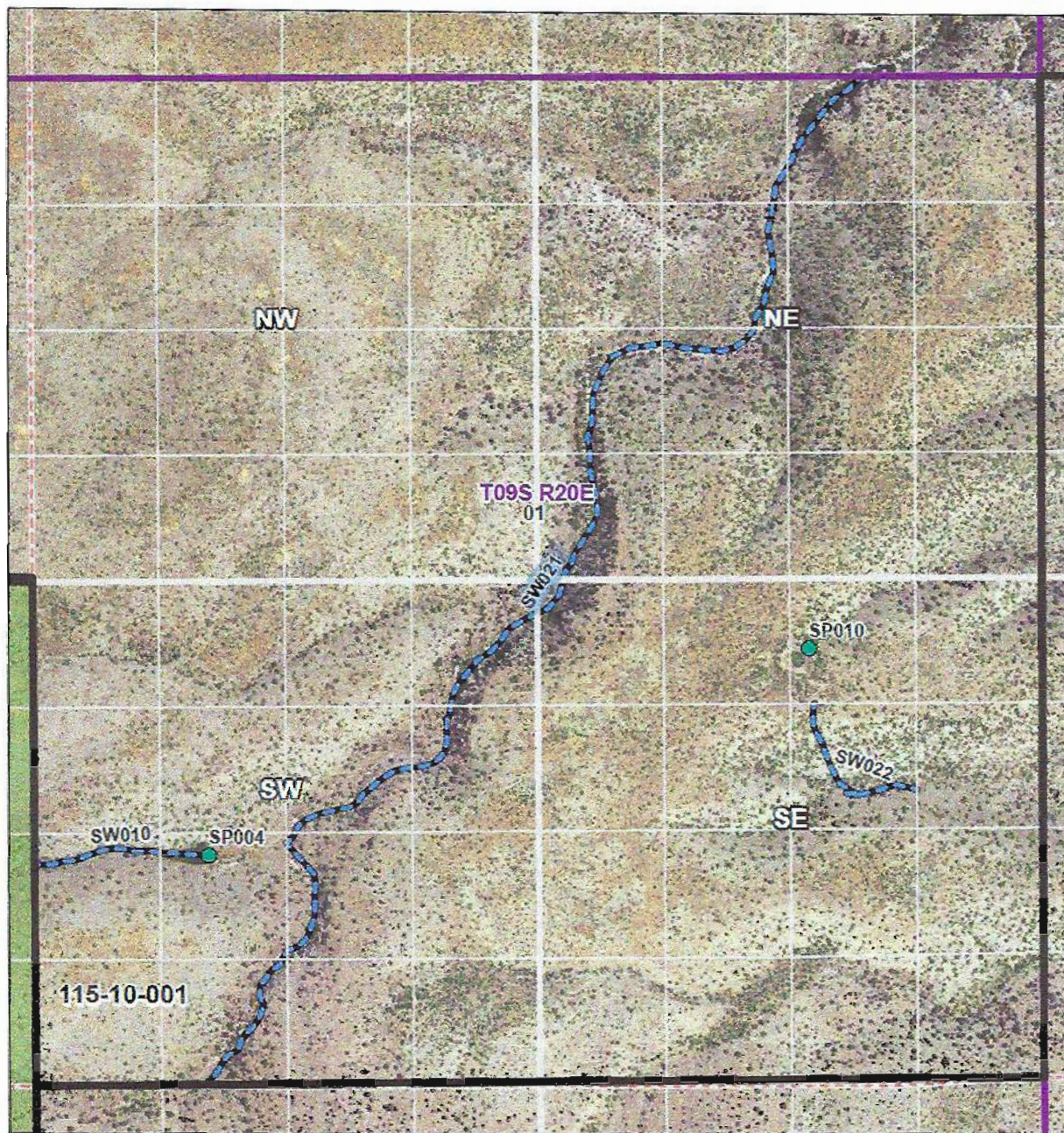
**Proposed Abstract of Water Right
San Pedro Watershed**

1. Proposed Water Right No:	115-10-001-SW021
2. Owner of Water Right:	State of Arizona - Arizona State Land Department
3. Landowner:	State of Arizona - Arizona State Land Department
4. Statement of Claimant No.:	39-13225
5. Statement of Claimant Name:	State of Arizona - Arizona State Land Department
6. Lessee or Permittee:	Bar Seven Cattle Co. LLC
7. Basis of Right:	36-5464
8. Beneficial Use:	Stockwatering and wildlife
9. Priority Date:	December 31, 1884
10. Quantity:	Reasonable use
11. Place of Use:	SWSW, SESW, NESW, NWSE, SWNE, NWNE, NENE Section 1 T9S R20E (See attached map)
12. Point of Diversion:	SWSW, SESW, NESW, NWSE, SWNE, NWNE, NENE Section 1 T9S R20E (See attached map)
13. Source of Water:	Surface Water (Aravaipa Creek) Stockwatering and Wildlife use from Deer Creek



**Proposed Abstract of Water Right
San Pedro Watershed**

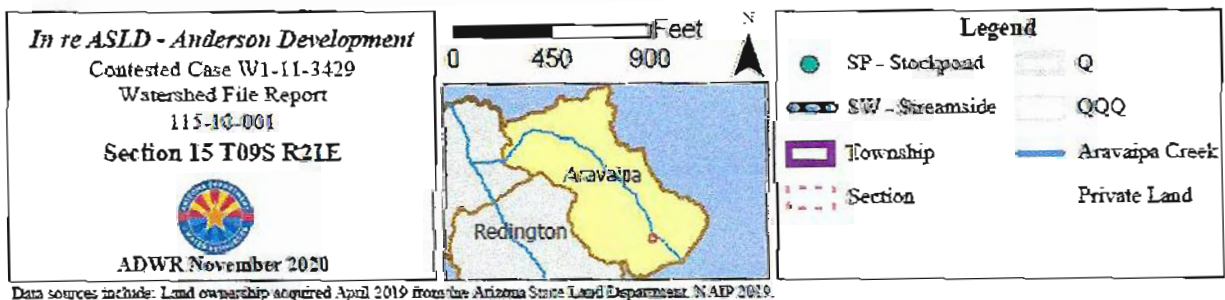
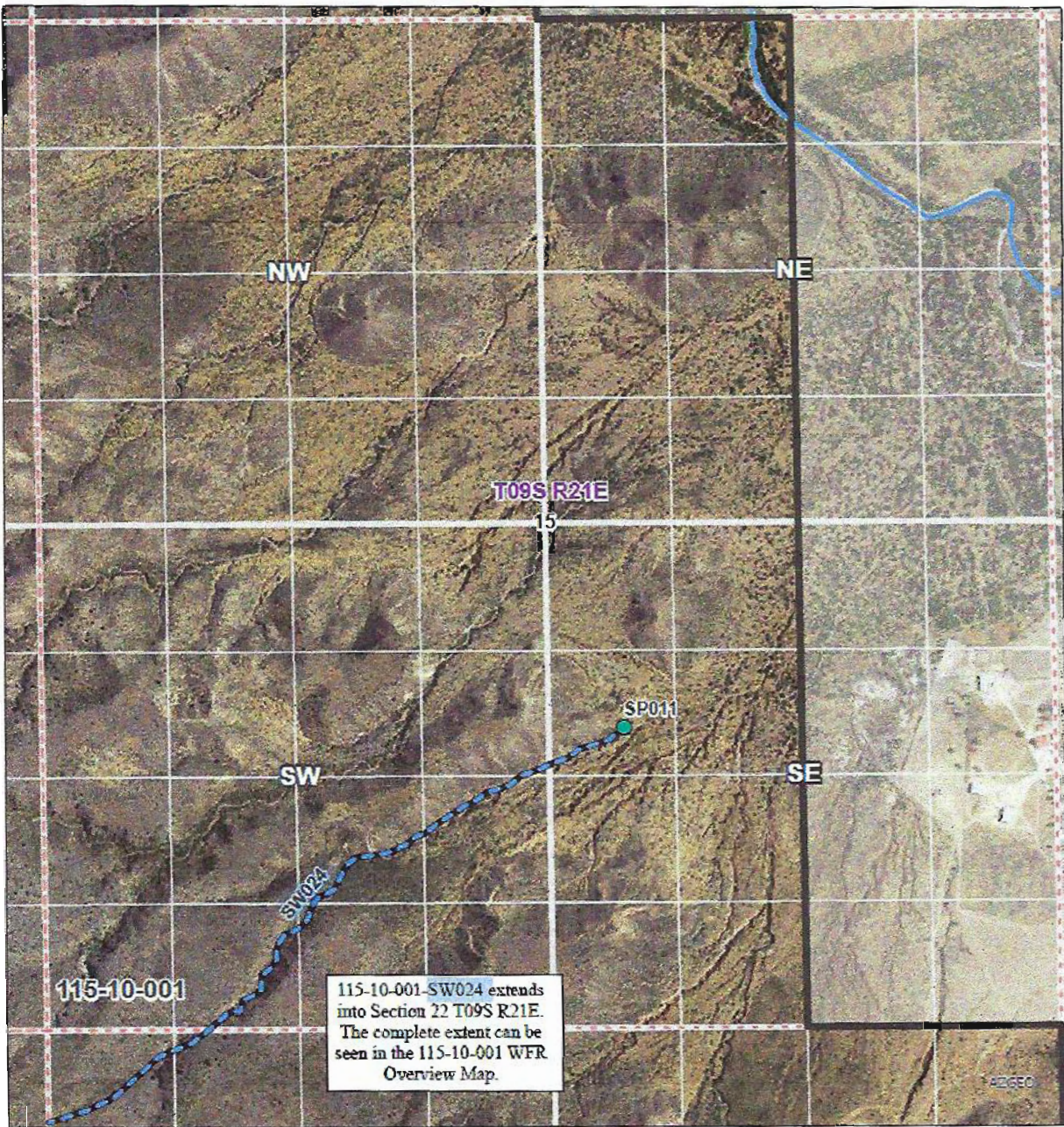
1. Proposed Water Right No:	115-10-001-SW022
2. Owner of Water Right:	State of Arizona - Arizona State Land Department
3. Landowner:	State of Arizona - Arizona State Land Department
4. Statement of Claimant No.:	39-13226
5. Statement of Claimant Name:	State of Arizona - Arizona State Land Department
6. Lessee or Permittee:	Bar Seven Cattle Co. LLC
7. Basis of Right:	36-5465
8. Beneficial Use:	Stockwatering and wildlife
9. Priority Date:	December 31, 1884
10. Quantity:	Reasonable use
11. Place of Use:	SWNESE Section 1 T9S R20E (See attached map)
12. Point of Diversion:	SWNESE Section 1 T9S R20E (See attached map)
13. Source of Water:	Surface Water (Aravaipa Creek) Stockwatering and Wildlife use from Middle Draw



Data sources include: Land ownership acquired April 2019 from the Arizona State Land Department. NAIP 2019.

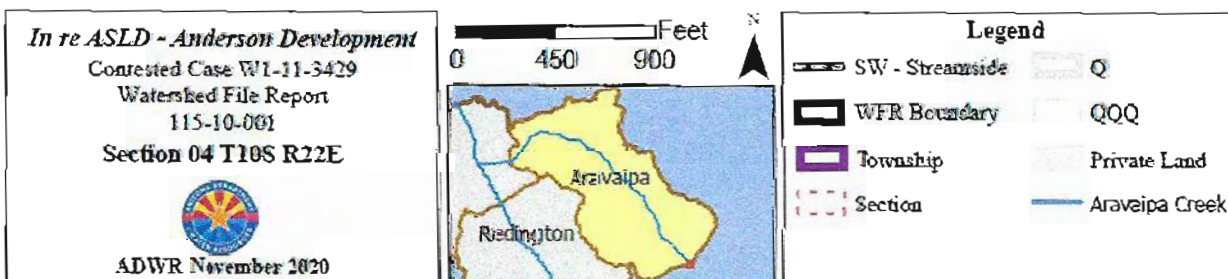
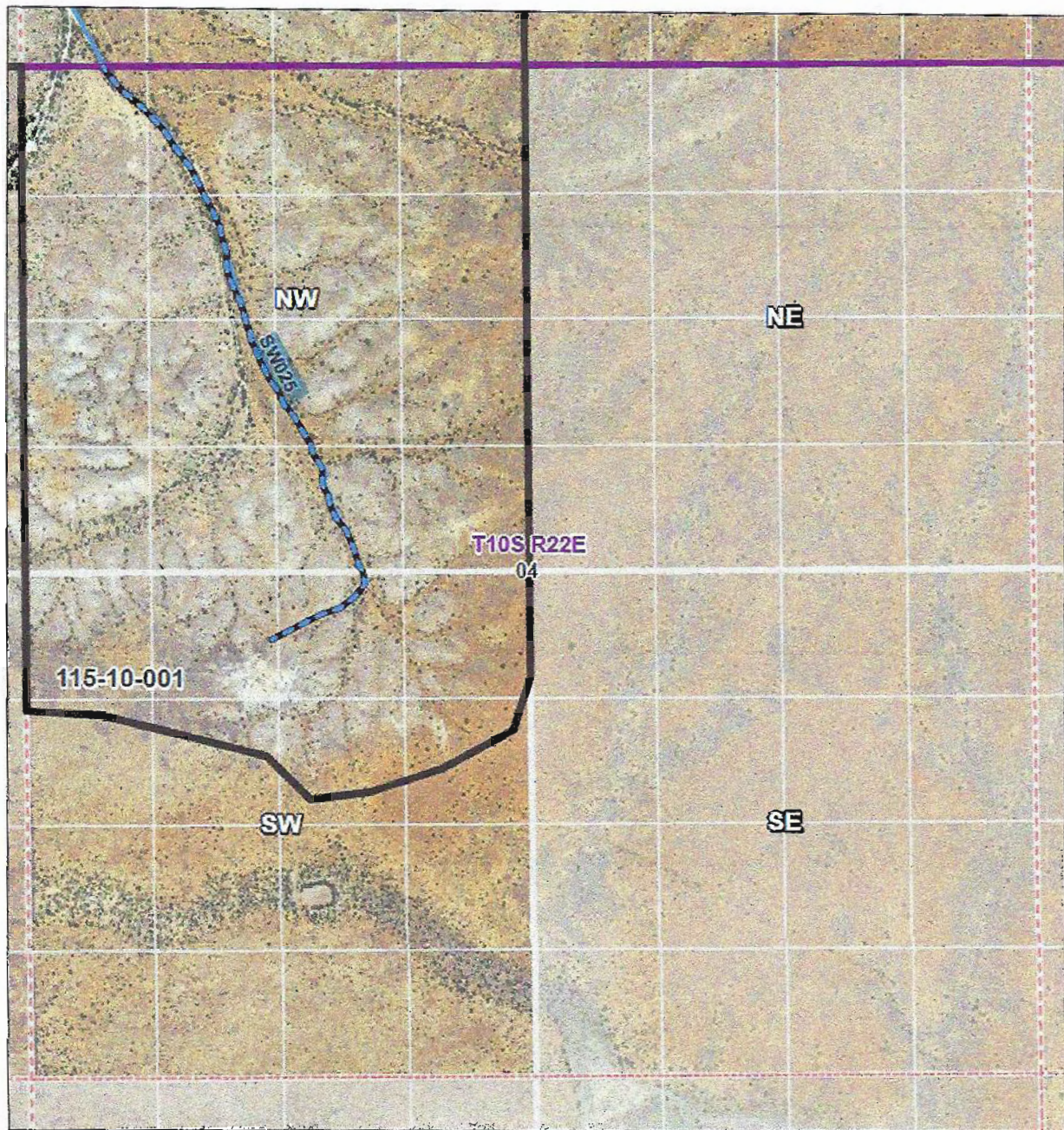
**Proposed Abstract of Water Right
San Pedro Watershed**

1. Proposed Water Right No:	115-10-001-SW024
2. Owner of Water Right:	State of Arizona - Arizona State Land Department
3. Landowner:	State of Arizona - Arizona State Land Department
4. Statement of Claimant No.:	39-13243
5. Statement of Claimant Name:	State of Arizona - Arizona State Land Department
6. Lessee or Permittee:	Bar Seven Cattle Co. LLC
7. Basis of Right:	36-5480
8. Beneficial Use:	Stockwatering and wildlife
9. Priority Date:	December 31, 1884
10. Quantity:	Reasonable use
11. Place of Use:	S2SW, NWSE Section 15 T9S R21E (See attached map)
12. Point of Diversion:	S2SW, NWSE Section 15 T9S R21E (See attached map)
13. Source of Water:	Surface Water (Aravaipa Creek) Stockwatering and Wildlife use from House Draw



**Proposed Abstract of Water Right
San Pedro Watershed**

1. Proposed Water Right No:	115-10-001-SW025
2. Owner of Water Right:	State of Arizona - Arizona State Land Department
3. Landowner:	State of Arizona - Arizona State Land Department
4. Statement of Claimant No.:	39-13253
5. Statement of Claimant Name:	State of Arizona - Arizona State Land Department
6. Lessee or Permittee:	Bar Seven Cattle Co. LLC
7. Basis of Right:	36-5493
8. Beneficial Use:	Stockwatering and wildlife
9. Priority Date:	December 31, 1884
10. Quantity:	Reasonable use
11. Place of Use:	SENW, SWNW, NWNW Section 4 T10S R22E (See attached map)
12. Point of Diversion:	SENW, SWNW, NWNW Section 4 T10S R22E (See attached map)
13. Source of Water:	Surface Water (Aravaipa Creek)



Data sources include: Land ownership acquired April 2019 from the Arizona State Land Department; NAIP 2019.