IN THE SUPERIOR COURT OF THE STATE OF ARIZONA

IN AND FOR THE COUNTY OF MARICOPA

IN RE THE GENERAL ADJUDICATION OF ALL RIGHTS TO USE WATER IN THE GILA RIVER SYSTEM AND SOURCE	W-1 (Salt) W-2 (Verde) W-3 (Upper Gila) W-4 (San Pedro) Consolidated Contested Case No. W1-11-3326 ORDER ON STIPULATION, WITHDRAWAL OF OBJECTIONS, AND REQUEST THAT SPECIAL MASTER APPROVE PROPOSED WATER RIGHT ABSTRACTS FOR THE LACKNER LIVING TRUST

The Court, having reviewed the Stipulation, Withdrawal of Objections, and Request that the Special Master Approve Proposed Water Right Abstracts for the Lackner Living Trust, and good cause appearing,

IT IS ORDERED approving the proposed irrigation, domestic, and stockwatering water right abstracts attached hereto as Appendix A. The abstracts will be included in a Catalog of Proposed Water Rights created pursuant to §15 of the Rules for Proceeding before the Special Master.

SIGNED this 11th day of June, 2019.

Susan Ward Harris
SPECIAL MASTER

ORIGINAL of the foregoing delivered to the Clerk of the Maricopa County Superior Court on the 11th Day of June, 2019 for filing and distribution to all persons listed on the Court-Approved mailing list for Case No. W1-11-3326

APPENDIX A

Abstract of Water Right
San Pedro Watershed

1. Proposed Water Right:	115-05-DB-001-IR001
2. Owner of Right:	Norma L. Lackner, Kirrilla M. Jeremy, and William Ernest Lackner, Co-Trustees of the Lackner Living Trust Dated June 30, 1980
3. Landowner:	Norma L. Lackner, Kirrilla M. Jeremy, and William Ernest Lackner, Co-Trustees of the Lackner Living Trust Dated June 30, 1980
4. Statement of Claimant No.(s):	39-0003472 39-0003478
5. Statement of Claimant Name(s):	Norma L. Lackner, Kirrilla M. Jeremy, and William Ernest Lackner, Co-Trustees of the Lackner Living Trust Dated June 30, 1980
6. Lessee or Permittee:	None
7. Basis of Right:	0-0000171 36-0025572 36-0025587 38-0025566 38-0025567 4A-0000073 55-612030 55-612031
8. Beneficial Use:	Irrigation
9. Priority Date:	February 10, 1913
10. Quantity:	FIELD A: 50.32 AFA (6.8 acres) FIELD B: 8.88 AFA (1.2 acres) Maximum diversion rate = 1CFS
11. Place of Use:*	SE SW SW Section 26 T07S R19E NW SE SW Section 26 T07S R19E SW SE SW Section 26 T07S R19E SE SE SW Section 26 T07S R19E NE SW SW Section 26 T07S R19E
12. Point of Diversion:*	55-612030: SW SW SW Section 27 T07S R19E 55-612031: SW SW SW Section 27 T07S R19E Four Mile Spring: SE SW SW Section 27 T07S R19E Cement Dam: SW SE SW Section 27 T07S R19E Developed Spring #1: NE SE SE Section 28 T07S R19E

13. Source of Water:	Right Prong Four Mile Creek
14. Name of Facility:	Four Mile Spring (36-0025587) Developed Spring #1 (36-0025572) Cement Dam (38-0025567) Irrigation Tank (38-0025566)

Additional Information

*See attached maps



In re Lackner

Contested Case W1-11-3326
Watershed File Report
115-05-BD-001

IR001

T7S R19E Section 26

ADWR February 2019

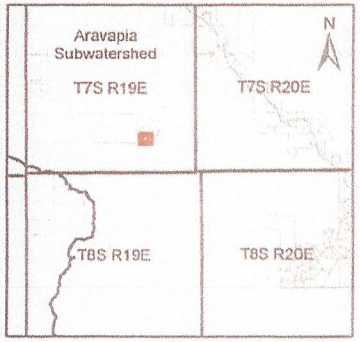

Legend

- Claimed Irrigated Areas
- Graham County Parcels
- Township/ Range
- Section
- QQQ

Google Earth map with imagery, coordinates, and boundary of irrigated areas as provided by Claimant


115-05-DB-001
Points of Diversion
Developed Spring #1 (32°47'33.38"N, 110°24'6.20"W)
28
27
55-612031
7S 19E
Cement Dam (32°47'27.10"N, 110°23'48
Four Mile Spring (32°47'26.05"N, 110°23'52.51"W)
Survey
Google Earth
34
N


115-05-DB-001
Irrigation Tank
26
Irrigation Tank/Small Reservoir (32°47'25.27"N, 110°22'48.70"W)
35
N
Google Earth

Abstract of Water Right
San Pedro Watershed

1. Proposed Water Right:	115-05-DB-001-IR002
2. Owner of Right:	Norma L. Lackner, Kirrilla M. Jeremy, and William Ernest Lackner, Co-Trustees of the Lackner Living Trust Dated June 30, 1980
3. Landowner:	Norma L. Lackner, Kirrilla M. Jeremy, and William Ernest Lackner, Co-Trustees of the Lackner Living Trust Dated June 30, 1980
4. Statement of Claimant No.(s):	39-0003472 39-0003478
5. Statement of Claimant Name(s):	Norma L. Lackner, Kirrilla M. Jeremy, and William Ernest Lackner, Co-Trustees of the Lackner Living Trust Dated June 30, 1980
6. Lessee or Permittee:	None
7. Basis of Right:	0-0000171 36-0025572 36-0025587 38-0025566 38-0025567 4A-0000073 55-612030 55-612031
8. Beneficial Use:	Irrigation
9. Priority Date:	February 10, 1913
10. Quantity:	FIELD A: 23.6 AFA (3.2 acres) FIELD B: 10.4 AFA (1.4 acres) Maximum diversion rate = 1CFS
11. Place of Use:*	NE SE SW Section 26 T07S R19E NW SE SW Section 26 T07S R19E SW NE SW Section 26 T07S R19E SE NE SW Section 26 T07S R19E
12. Point of Diversion:*	55-612030: SW SW SW Section 27 T07S R19E 55-612031: SW SW SW Section 27 T07S R19E Four Mile Spring: SE SW SW Section 27 T07S R19E Cement Dam: SW SE SW Section 27 T07S R19E Developed Spring #1: NE SE SE Section 28 T07S R19E
13. Source of Water:	Right Prong Four Mile Creek

14. Name of Facility:	Four Mile Spring (36-0025587) Developed Spring #1 (36-0025572) Cement Dam (38-0025567) Irrigation Tank (38-0025566)

Additional Information

*See attached maps



In re Lackner

Contested Case W1-11-3326
Watershed File Report
115-05-BD-001

IR002

T7S R19E Section 26

ADWR February 2019

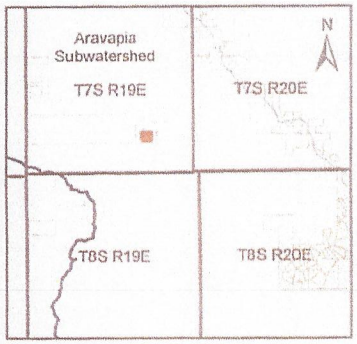

Legend

- Claimed Irrigated Areas
- Graham County Parcels
- Township/ Range
- Section
- QQQ

Google Earth map with imagery, coordinates, and boundary of irrigated areas as provided by Claimant


115-05-DB-001
Points of Diversion
Developed Spring #1 (32°47'33.38"N, 110°24'6.20"W)
28
27
55-612031
7S 19E
Cement Dam (32°47'27.10"N, 110°23'48
Four Mile Spring (32°47'26.05"N, 110°23'52.51"W)
Survey
Google Earth
34
600 ft
N


115-05-DB-001
Irrigation Tank
26
Irrigation Tank/Small Reservoir (32°47'25.27"N, 110°22'48.70"W)
35
N
Google Earth

Abstract of Water Right
San Pedro Watershed

1. Proposed Water Right:	115-05-DB-001-IR003
2. Owner of Right:	Norma L. Lackner, Kirrilla M. Jeremy, and William Ernest Lackner, Co-Trustees of the Lackner Living Trust Dated June 30, 1980
3. Landowner:	Norma L. Lackner, Kirrilla M. Jeremy, and William Ernest Lackner, Co-Trustees of the Lackner Living Trust Dated June 30, 1980
4. Statement of Claimant No.(s):	39-0003472 39-0003478
5. Statement of Claimant Name(s):	Norma L. Lackner, Kirrilla M. Jeremy, and William Ernest Lackner, Co-Trustees of the Lackner Living Trust Dated June 30, 1980
6. Lessee or Permittee:	None
7. Basis of Right:	0-0000171 36-0025572 36-0025587 38-0025566 38-0025567 4A-0000073 55-612030 55-612031
8. Beneficial Use:	Irrigation
9. Priority Date:	February 10, 1913
10. Quantity:	61.8 AFA (8.35 acres) Maximum diversion rate = 1CFS
11. Place of Use:*	NE NE SW Section 26 T07S R19E SE NE SW Section 26 T07S R19E NW NW SE Section 26 T07S R19E SW NW SE Section 26 T07S R19E
12. Point of Diversion:*	55-612030: SW SW SW Section 27 T07S R19E 55-612031: SW SW SW Section 27 T07S R19E Four Mile Spring: SE SW SW Section 27 T07S R19E Cement Dam: SW SE SW Section 27 T07S R19E Developed Spring #1: NE SE SE Section 28 T07S R19E
13. Source of Water:	Right Prong Four Mile Creek
14. Name of Facility:	Four Mile Spring (36-0025587)

	Developed Spring #1 (36-0025572) Cement Dam (38-0025567) Irrigation Tank (38-0025566)

Additional Information

*See attached maps



In re Lackner

Contested Case W1-11-3326
Watershed File Report
115-05-BD-001

IR003

T7S R19E Section 26

REVISED MAY 2019

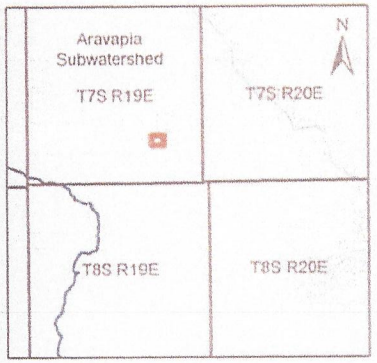

Legend

- Claimed Irrigated Areas
- Graham County Parcels
- Township/ Range
- Section
- QQQ

Google Earth map with imagery, coordinates, and boundary of irrigated areas as provided by Claimant


115-05-DB-001
Points of Diversion
Developed Spring #1 (32°47'33.38"N, 110°24'6.20"W)
28
27
55-612030
55-612031
7S 19E
Cement Dam (32°47'27.10"N, 110°23'48
Four Mile Spring (32°47'26.05"N, 110°23'52.51"W)
Survey
Google Earth
34
600 ft
N


115-05-DB-001
Irrigation Tank
26
Irrigation Tank/Small Reservoir (32°47'25.27"N, 110°22'48.70"W)
35
N
Google Earth

Abstract of Water Right
San Pedro Watershed

1. Proposed Water Right:	115-05-DB-001-SR001
2. Owner of Right:	Norma L. Lackner, Kirrilla M. Jeremy, and William Ernest Lackner, Co-Trustees of the Lackner Living Trust Dated June 30, 1980
3. Landowner:	Norma L. Lackner, Kirrilla M. Jeremy, and William Ernest Lackner, Co-Trustees of the Lackner Living Trust Dated June 30, 1980
4. Statement of Claimant No.(s):	39-0003472 39-0003478
5. Statement of Claimant Name(s):	Norma L. Lackner, Kirrilla M. Jeremy, and William Ernest Lackner, Co-Trustees of the Lackner Living Trust Dated June 30, 1980
6. Lessee or Permittee:	None
7. Basis of Right:	0-0000171 36-0025572 36-0025587 38-0025566 38-0025567 55-612030 55-612031
8. Beneficial Use:	Irrigation Stockwatering
9. Priority Date:	February 10, 1913
10. Quantity:	*Storage capacity*: 14.5 AF maximum capacity *Stockwatering*: Reasonable use *Irrigation use pursuant to PWRs 115-05-DB-001-IR001, -IR002, and -IR003:* 155 AFA (20.95 acres)
11. Place of Use:*	SE SW SW Section 26 T07S R19E NE SE SW Section 26 T07S R19E NW SE SW Section 26 T07S R19E SW SE SW Section 26 T07S R19E SE SE SW Section 26 T07S R19E NE NE SW Section 26 T07S R19E SW NE SW Section 26 T07S R19E SE NE SW Section 26 T07S R19E NW NW SE Section 26 T07S R19E

	SW NW SE Section 26 T07S R19E NE SW SW Section 26 T07S R19E
12. Point of Diversion:*	55-612030: SW SW SW Section 27 T07S R19E 55-612031: SW SW SW Section 27 T07S R19E Four Mile Spring: SE SW SW Section 27 T07S R19E Cement Dam: SW SE SW Section 27 T07S R19E Developed Spring #1: NE SE SE Section 28 T07S R19E
13. Source of Water:	Right Prong Four Mile Creek
14. Name of Facility:	Four Mile Spring (36-0025587) Developed Spring #1 (36-0025572) Cement Dam (38-0025567) Irrigation Tank (38-0025566)

Additional Information

*See attached maps.



In re Lackner

Contested Case W1-11-3326
Watershed File Report
115-05-BD-001

IR001

T7S R19E Section 26

ADWR February 2019

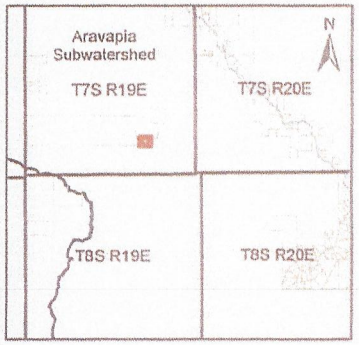

Legend

- Claimed Irrigated Areas
- Graham County Parcels
- Township/ Range
- Section
- QQQ

Google Earth map with imagery, coordinates, and boundary of irrigated areas as provided by Claimant



In re Lackner

Contested Case W1-11-3326
Watershed File Report
115-05-BD-001

IR002

T7S R19E Section 26

ADWR February 2019

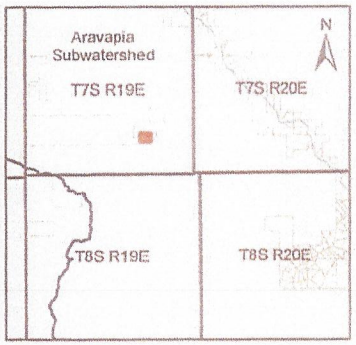

Legend

- Claimed Irrigated Areas
- Graham County Parcels
- Township/ Range
- Section
- QQQ

Google Earth map with imagery, coordinates, and boundary of irrigated areas as provided by Claimant



In re Lackner

Contested Case W1-11-3326
Watershed File Report
115-05-BD-001

IR003

T7S R19E Section 26

REVISED MAY 2019

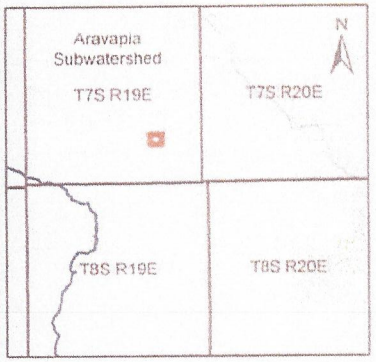

Legend

- Claimed Irrigated Areas
- Graham County Parcels
- Township/ Range
- Section
- QQQ

Google Earth map with imagery, coordinates, and boundary of irrigated areas as provided by Claimant


115-05-DB-001
Points of Diversion
Developed Spring #1 (32°47'33.38"N, 110°24'6.20"W)
28
27
55-612031
7S 19E
Cement Dam (32°47'27.10"N, 110°23'48
Four Mile Spring (32°47'26.05"N, 110°23'52.51"W)
Survey
Google Earth
34
600 ft
N


115-05-DB-001
Irrigation Tank
26
Irrigation Tank/Small Reservoir (32°47'25.27"N, 110°22'48.70"W)
35
N
Google Earth

Abstract of Water Right
San Pedro Watershed

1. Proposed Water Right:	115-05-DB-001-DM001
2. Owner of Right:	Norma L. Lackner, Kirrilla M. Jeremy, and William Ernest Lackner, Co-Trustees of the Lackner Living Trust Dated June 30, 1980
3. Landowner:	Norma L. Lackner, Kirrilla M. Jeremy, and William Ernest Lackner, Co-Trustees of the Lackner Living Trust Dated June 30, 1980
4. Statement of Claimant No.(s):	39-0003472 39-0003478
5. Statement of Claimant Name(s):	Norma L. Lackner, Kirrilla M. Jeremy, and William Ernest Lackner, Co-Trustees of the Lackner Living Trust Dated June 30, 1980
6. Lessee or Permittee:	None
7. Basis of Right:	36-0025572 36-0025587 38-0025566 38-0025567 4A-0000073 55-612030 55-612031
8. Beneficial Use:	Domestic
9. Priority Date:	February 10, 1913
10. Quantity:	1 AFA
11. Place of Use:*	NE SE SW Section 26 T07S R19E SE SE SW Section 26 T07S R19E
12. Point of Diversion:*	55-612030: SW SW SW Section 27 T07S R19E 55-612031: SW SW SW Section 27 T07S R19E Four Mile Spring: SE SW SW Section 27 T07S R19E Cement Dam: SW SE SW Section 27 T07S R19E Developed Spring #1: NE SE SE Section 28 T07S R19E
13. Source of Water:	Right Prong Four Mile Creek
14. Name of Facility:	Four Mile Spring (36-0025587) Developed Spring #1 (36-0025572) Cement Dam (38-0025567) Irrigation Tank (38-0025566)

Additional Information

*See attached maps.


115-05-DB-001-DM001
Places of Use
4 Mile Rd
Dwelling 1
Dwelling 2
Google Earth
400 ft
N


115-05-DB-001
Points of Diversion
Developed Spring #1 (32°47'33.38"N, 110°24'6.20"W)
28
27
55-612030
55-612031
7S 19E
Cement Dam (32°47'27.10"N, 110°23'48
Four Mile Spring (32°47'26.05"N, 110°23'52.51"W)
Survey
Google Earth
34
600 ft
N

Abstract of Water Right
San Pedro Watershed

1. Proposed Water Right:	115-05-DB-001-SW001
2. Owner of Right:	Norma L. Lackner, Kirrilla M. Jeremy, and William Ernest Lackner, Co-Trustees of the Lackner Living Trust Dated June 30, 1980
3. Landowner:	Norma L. Lackner, Kirrilla M. Jeremy, and William Ernest Lackner, Co-Trustees of the Lackner Living Trust Dated June 30, 1980
4. Statement of Claimant No.(s):	39-0003472 39-0003478 39-0003492
5. Statement of Claimant Name(s):	Norma L. Lackner, Kirrilla M. Jeremy, and William Ernest Lackner, Co-Trustees of the Lackner Living Trust Dated June 30, 1980
6. Lessee or Permittee:	None
7. Basis of Right:	0-0000171 36-0025572 36-0025587 38-0025566 38-0025567 4A-0000073
8. Beneficial Use:	Stockwatering & Wildlife
9. Priority Date:	February 10, 1913
10. Quantity:	Reasonable Use
11. Place of Use:*	NE SW SW Section 26 T07S R19E SE SW SW Section 26 T07S R19E NW SE SW Section 26 T07S R19E NE SE SW Section 26 T07S R19E SE NE SW Section 26 T07S R19E NE NE SW Section 26 T07S R19E
12. Point of Diversion:	None (instream use)
13. Source of Water:	Right Prong Four Mile Creek
14. Name of Facility:	Right Prong Four Mile Creek

Additional Information

*See attached map.

115-05-DB-001-SW001
Instream Use
4 Mile Rd
Survey
Google Earth
N