

1 John B. Weldon, Jr., 003701
2 Mark A. McGinnis, 013958
3 R. Jeffrey Heilman, 029525
4 **SALMON, LEWIS & WELDON, P.L.C.**
5 2850 East Camelback Road, Suite 200
6 Phoenix, Arizona 85016
7 (602) 801-9060
8 jbw@slwplc.com
9 mam@slwplc.com
10 rjh@slwplc.com

11 *Attorneys for Salt River Project Agricultural*
12 *Improvement and Power District and Salt River*
13 *Valley Water Users' Association*

14 **IN THE SUPERIOR COURT OF THE STATE OF ARIZONA**
15 **IN AND FOR THE COUNTY OF MARICOPA**

16 IN RE: THE GENERAL
17 ADJUDICATION OF ALL RIGHTS
18 TO USE WATER IN THE GILA
19 RIVER SYSTEM AND SOURCE

No. W-1 (Salt)
No. W-2 (Verde)
No. W-3 (Upper Gila)
No. W-4 (San Pedro)

Contested Cases Nos. W1-11-3194 and
W1-11-3201 (Consolidated)

**ORDER ON STIPULATION,
WITHDRAWAL OF OBJECTIONS,
AND REQUEST THAT THE SPECIAL
MASTER APPROVE PROPOSED
WATER RIGHT ABSTRACTS FOR
WFR 114-04-BDD-001**

(Assigned to the Hon. Mark H. Brain)

(Referred to Special Master Susan Ward
Harris)

20 Contested Case Name: *In re Salt River Project - Irrigation.*

21 Descriptive Summary: The Special Master approves proposed abstracts of water rights
22 relating to Watershed File Report 114-04-BDD-001.

23 Statement of Claimant Nos.: (SRP) 39-05-50053 through -50055; 39-07-1040, -1041,
24 -1206, -1207, -1998, -11951 through -11955; 39-11-1976, -1977, -1978, -2217, -2219
25 through -2223, -2225, -4844 through -4846, -17557; 39-L8-35152, -35157, -35158,
26 -35212, -35213, -35216 through -35218, -132301 through -132309, and -133295.

27 Date of Filing: *July 31*, 2019.


1
2
3
4
5
6
7
8
9
10
11
12
13
14
15
16
17
18
19
20
21
22
23
24
25
26
27

Number of Pages: 2 + 4 (attachments) = 6 (total).

The Court having reviewed the Stipulation, Withdrawal of Objections, and Request that the Special Master Approve Proposed Water Right Abstracts for WFR 114-04-BDD-001 and good cause appearing therefor,


IT IS ORDERED approving the proposed water right abstracts attached hereto as Exhibit 1. The abstracts shall be included in a Catalog of Proposed Water Rights created pursuant to Section 15 of the Rules for Proceedings Before the Special Master.

DATED this 31st day of July, 2019.



Susan Ward Harris
Special Master

ORIGINAL of the foregoing delivered this 31 day of July, 2019 for filing and distribution to all persons appearing on the Court-approved mailing list in Cases Nos. W-11-3914 and W1-11-3201.



Abstract of Water Right San Pedro Watershed

1. Proposed Water Right No:	114-04-BDD-001-IR001
2. Owner of Water Right:	Salt River Project Agricultural Improvement and Power District
3. Landowner:	Salt River Project Agricultural Improvement and Power District
4. Statement of Claimant No.(s):	39-0001976 39-0001977
5. Statement of Claimant Name(s):	Salt River Project Agricultural Improvement and Power District
6. Lessee or Permittee:	None
7. Basis of Right:	36-0105209
8. Beneficial Use:	Irrigation
9. Priority Date:	12/28/1865
10. Quantity:	1,388.35 AFA (88.43 acres); Maximum Diversion Rate of 7.5 CFS (3,366.23 gpm)
11. Place of Use:	NE ¼ SE ¼ Section 09 T07S R16E; and SE ¼ NW ¼, NE ¼ SW ¼, NW ¼ SW ¼, SE ¼ SW ¼, and SW ¼ SW ¼ Section 10 T07S R16E
12. Point of Diversion:	55-896327: <ul style="list-style-type: none"> • SE ¼ NW ¼ Section 10 T07S R16E (32°49'57.37", -110°41'53.41")
13. Source of Water:	Subflow from Aravaipa Creek
14. Name of Facility:	N/A

Abstract of Water Right San Pedro Watershed

1. Proposed Water Right No:	114-04-BDD-001-IR003
2. Owner of Water Right:	Salt River Project Agricultural Improvement and Power District
3. Landowner:	Salt River Project Agricultural Improvement and Power District
4. Statement of Claimant No.(s):	39-0001976 39-0001977
5. Statement of Claimant Name(s):	Salt River Project Agricultural Improvement and Power District
6. Lessee or Permittee:	None
7. Basis of Right:	36-0105209
8. Beneficial Use:	Irrigation
9. Priority Date:	12/28/1865
10. Quantity:	31.4 AFA (2 acres); Maximum Diversion Rate of 7.5 CFS (3,366.23 gpm)
11. Place of Use:	SE ¼ SE ¼ Section 9 T07S R16E
12. Point of Diversion:	55-896327: <ul style="list-style-type: none"> • SE ¼ NW ¼ Section 10 T07S R16E (32°49'57.37", -110°41'53.41")
13. Source of Water:	Subflow from Aravaipa Creek
14. Name of Facility:	N/A

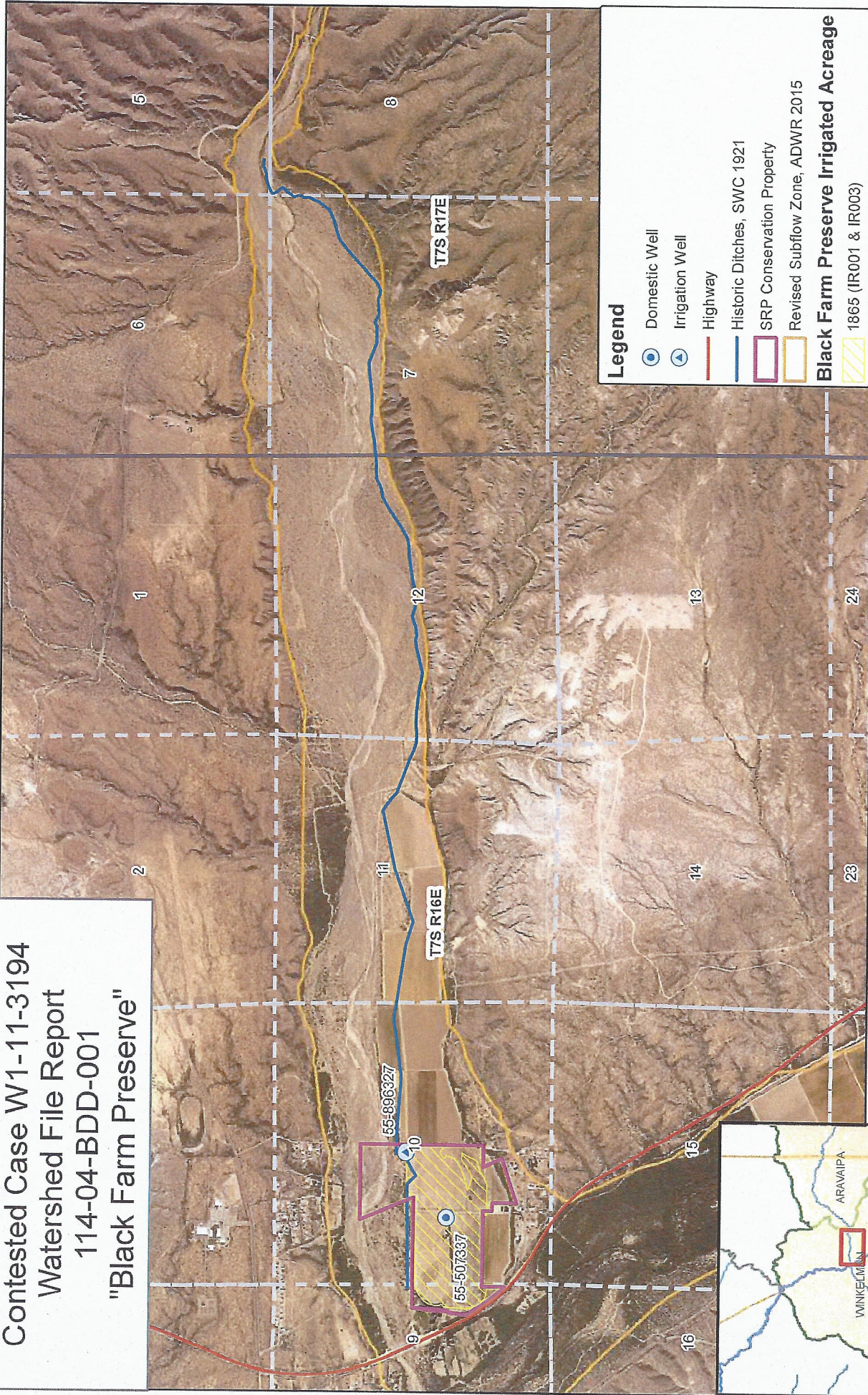
Abstract of Water Right San Pedro Watershed

1. Proposed Water Right No:	114-04-BDD-001-DM001
2. Owner of Water Right:	Salt River Project Agricultural Improvement and Power District
3. Landowner:	Salt River Project Agricultural Improvement and Power District
4. Statement of Claimant No.(s):	39-0001978
5. Statement of Claimant Name(s):	Salt River Project Agricultural Improvement and Power District
6. Lessee or Permittee:	None
7. Basis of Right:	36-0105209
8. Beneficial Use:	Domestic
9. Priority Date:	12/28/1865
10. Quantity:	Not to exceed 1.0 AFA
11. Place of Use:	NE ¼ NW ¼ SW ¼ Section 10 T07S R16E
12. Point of Diversion:	55-507337 <ul style="list-style-type: none"> • NE ¼ NW ¼ SW ¼ Section 10 T07S R16E (32°50'06.37", -110°42'07.38")
13. Source of Water:	Subflow from Aravaipa Creek
14. Name of Facility:	N/A

Additional Information

Original hand-dug well was later replaced by existing domestic well 55-507337.

In re Salt River Project - Irrigation
 Contested Case W1-11-3194
 Watershed File Report
 114-04-BDD-001
 "Black Farm Preserve"



Legend

- Domestic Well
- ⊙ Irrigation Well
- Highway
- Historic Ditches, SWC 1921
- SRP Conservation Property
- Revised Subflow Zone, ADWR 2015

Black Farm Preserve Irrigated Acreage

- 1865 (IR001 & IR003)

