

1
2
3
4
5
6
7
8
9
10
11
12
13
14
15
16
17
18
19
20
21
22
23
24
25
26
27
28

IN THE SUPERIOR COURT OF THE STATE OF ARIZONA
IN AND FOR THE COUNTY OF MARICOPA

IN RE THE GENERAL ADJUDICATION
OF ALL RIGHTS TO USE WATER IN
THE GILA RIVER SYSTEM AND
SOURCE

W-1 (Salt)
W-2 (Verde)
W-3 (Upper Gila)
W-4 (San Pedro)
Consolidated

Contested Case No. W1-11-2694

ORDER REGARDING PROPOSED
WATER RIGHT FOR
STOCK WATERING

CONTESTED CASE NAME: *In re Pima County Irrigation*

HSR INVOLVED: San Pedro River Watershed Hydrographic Survey Report.

DESCRIPTIVE SUMMARY: An order to the United States regarding proposed water right for stock watering.

NUMBER OF PAGES: 4


DATE OF FILING: November 20, 2018

This case involves a *de minimis* claim for a water right analyzed by watershed file report no. 113-12-001 included in the final hydrographic survey report for the San Pedro Watershed

1 ("San Pedro HSR") filed on November 20, 1991. The Arizona Department of Water Resources
2 (ADWR) has determined that stock watering right 113-12-001-SW001 is located in NWSWSW
3 27 T13S R19E and has mapped the location as shown in the map attached as Appendix A. In its
4 motion mailed May 22, 2018, Pima County and Pima County Flood Control District stated that
5 they have no interest in the land associated with the water right.
6

7 According to the maps publicly available from ADWR, the land in question is labelled as
8 owned by the Bureau of Land Management. According to the information provided by ADWR,
9 the property is included within Cochise County Tax Parcel 20929005. The Cochise County
10 Treasurer's Office lists the United States as the owner of the tax parcel.

11 **IT IS ORDERED** that if the United States intends to claim this proposed stock watering
12 right, it shall file a copy of the relevant Statement of Claimant and any documentation showing
13 the basis for its claim on or before February 22, 2019.
14

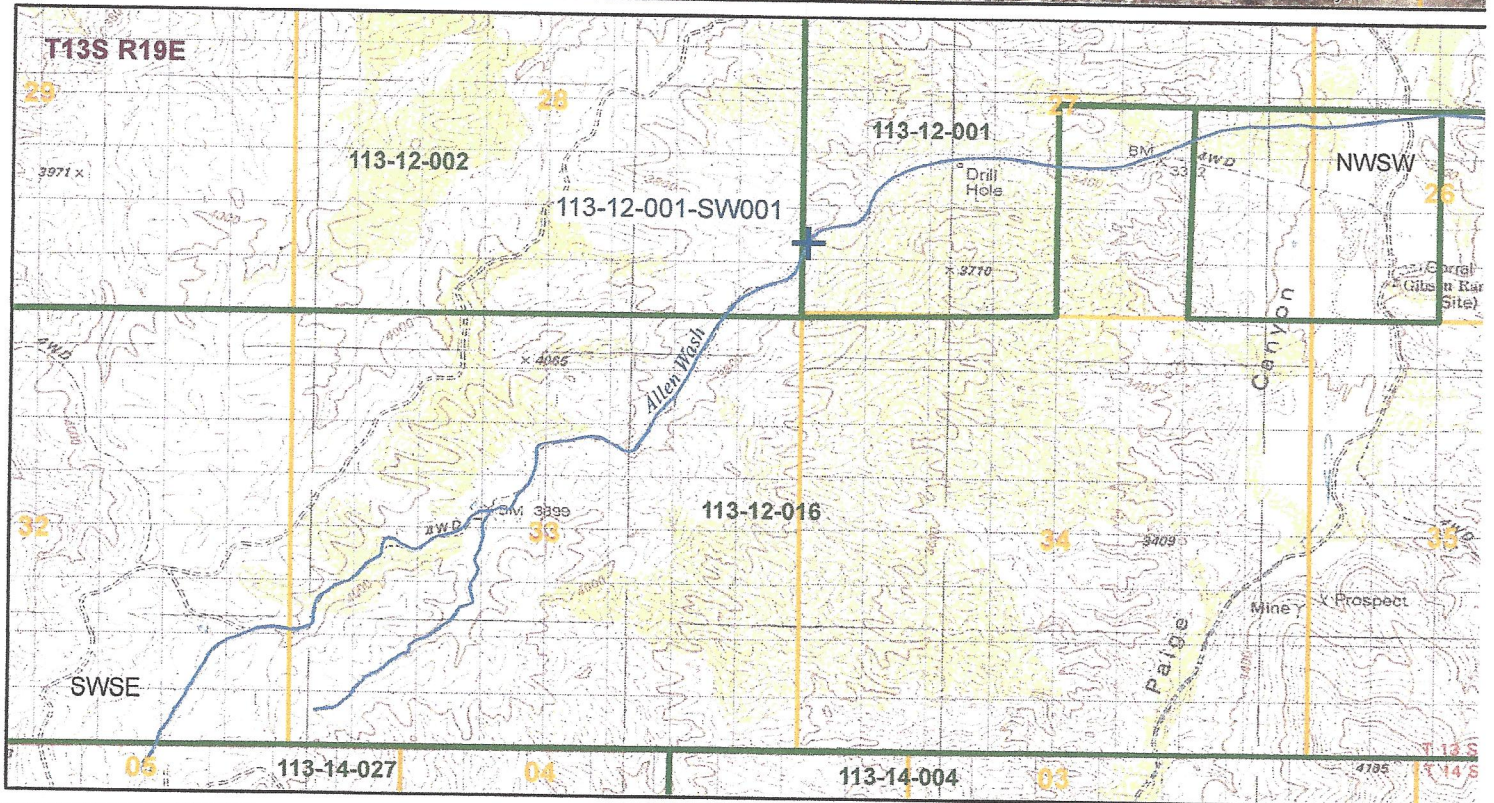
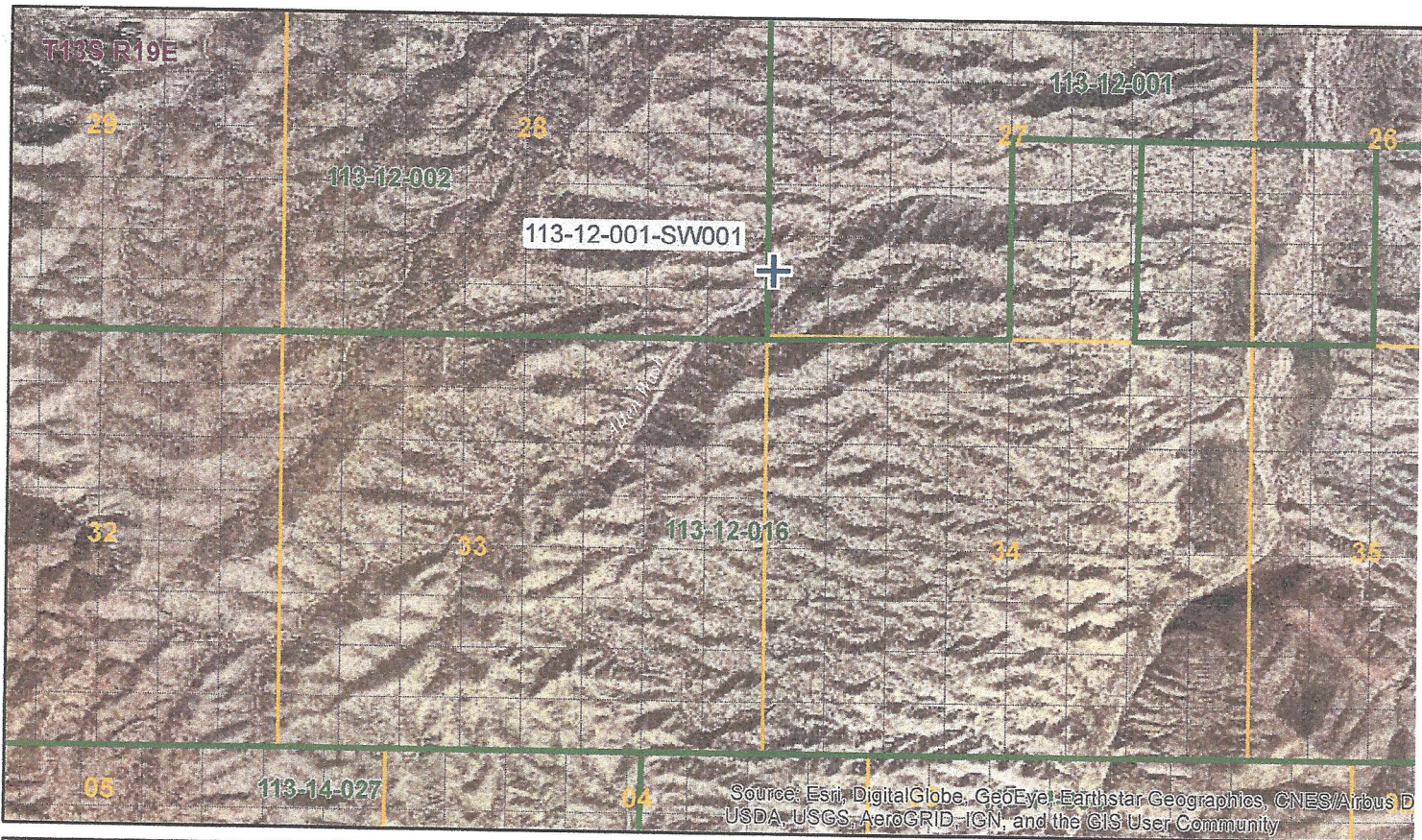
15
16
17
18 
19 Susan Ward Harris
Special Master

20 The original of the foregoing was delivered to the Clerk
21 of the Maricopa County Superior Court on November
22 20, 2018, for filing and distributing a copy to all persons
23 listed on the Court approved mailing list for this
Contested Case.

24 
25 Barbara Brown

1
2
3
4
5
6
7
8
9
10
11
12
13
14
15
16
17
18
19
20
21
22
23
24
25
26
27
28

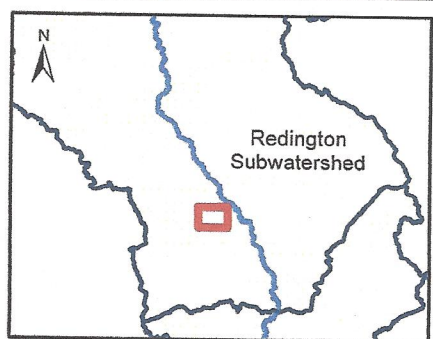
APPENDIX A




Legend

- ⊕ Instream Stockwatering Place of Use
- WFR Boundary
- ▭ Townships
- ▭ Sections
- ▭ QQQ

0 0.2 0.4 0.8 Miles



In re Pima County Irrigation,
 Contested Case No. W1-11-2694
PWR 113-12-001-SW001



ADWR November 2018