

1
2
3
4
5
6
7
8
9
10
11
12
13
14
15
16
17
18
19
20
21
22
23
24
25
26
27
28

IN THE SUPERIOR COURT OF THE STATE OF ARIZONA
IN AND FOR THE COUNTY OF MARICOPA

IN RE THE GENERAL ADJUDICATION
OF ALL RIGHTS TO USE WATER IN THE
GILA RIVER SYSTEM AND SOURCE

Contested Case No. W1-11-2665

ORDER APPROVING
PROPOSED WATER RIGHT
ABSTRACTS

CONTESTED CASE NAME: *In re Redfield Canyon State Claims*

HSR INVOLVED: San Pedro River Watershed Hydrographic Survey Report.

DESCRIPTIVE SUMMARY: The Special Master approves abstracts for proposed water rights for
instream flow.

NUMBER OF PAGES: 10

DATE OF FILING: December 13, 2018

On November 30, 2018, the Arizona Department of Water Resources submitted its
review of the draft abstracts prepared for and maps of in-stream flow claimed by the United
States.

1 **IT IS ORDERED** approving the three proposed water right abstracts attached as
2 Appendix A. The abstracts will be included in a Catalog of Proposed Water Rights created
3 pursuant to §15 of the Rules for Proceeding before the Special Master.
4

5
6 
7 Susan Ward Harris
8 Special Master
9

10 The original of the foregoing was delivered to
11 the Clerk of the Maricopa County Superior
12 Court on December 13, 2018, for filing and
13 distributing a copy to all persons listed on the
14 Court approved mailing list for Contested Case
15 No. W1-11-2665.
16
17
18
19
20
21
22
23
24
25
26
27
28

1
2
3
4
5
6
7
8
9
10
11
12
13
14
15
16
17
18
19
20
21
22
23
24
25
26
27
28

APPENDIX A

Abstract of Water Right
San Pedro Watershed

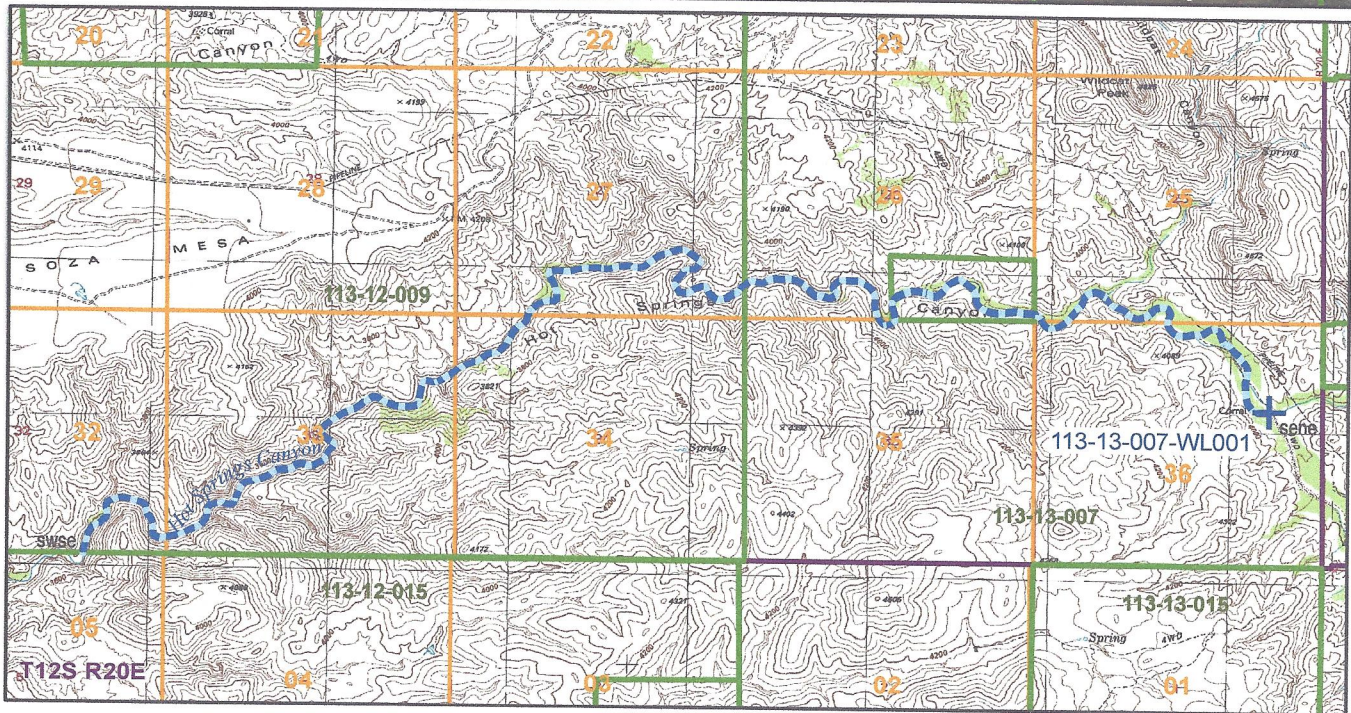
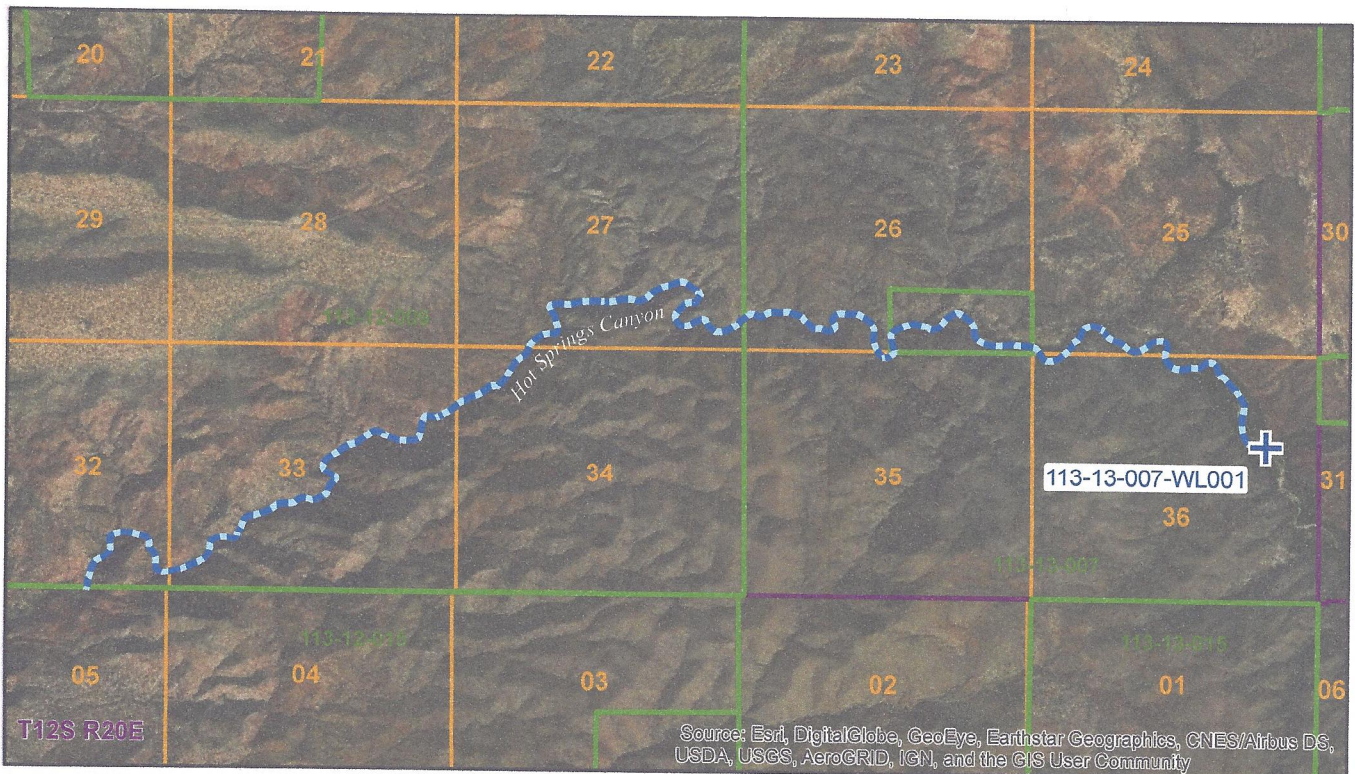
1. Proposed Water Right No:	113-13-007-WL001
2. Owner of Water Right:	United States
3. Landowner:	United States
4. Statement of Claimant No.:	39-4870 39-13619
5. Statement of Claimant Name:	United States
6. Lessee or Permittee:	None
7. Basis of Right:	Application and Permit No. 33-94372 Certificate No. 94372
8. Beneficial Use:	Instream use for wildlife and recreation. There shall be no interference with the natural flow of Aravaipa Creek
9. Priority Date:	December 1, 1988
10. Quantity:	1805.7 acre feet annually
11. Place of Use:	See Attached
12. Point of Diversion:	Water will not be diverted from the natural channel of Hot Springs Canyon.
13. Source of Water:	Hot Springs Canyon
14. Name of Facility:	Hot Springs Canyon

Abstract of Water Right
San Pedro Watershed

PLACE OF USE
113-13-007-WL001

SENE 36 T 12S R 20E, SWNE 36 T 12S R 20E, NWNE 36 T 12S R 20E, NENW 36 T 12S R 20E, SESW 25 T 12S R 20E, SWSW 25 T 12S R 20E, NWNW 36 T 12S R 20E, SWSW 25 T 12S R 20E, NWNE 35 T 12S R 20E, NENW 35 T 12S R 20E, SESW 26 T 12S R 20E, SWSW 26 T 12S R 20E, SESE 27 T 12S R 20E, NESE 27 T 12S R 20E, NWSE 27 T 12S R 20E, SWSE 27 T 12S R 20E, SESW 27 T 12S R 20E, NWNW 34 T 12S R 20E, NENE 33 T 12S R 20E, SENE 33 T 12S R 20E, SWNE 33 T 12S R 20E, NWSE 33 T 12S R 20E, NESW 33 T 12S R 20E, SWSW 33 T 12S R 20E, SESE 32 T 12S R 20E, SWSE 32 T 12S R 20E

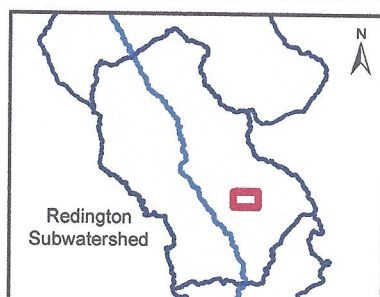
See attached map.



Legend

- Instream Flow Starting Location
- Instream Flow Extent
- WFR Boundary
- Townships
- Sections
- QQQ

0 0.25 0.5 1 Miles



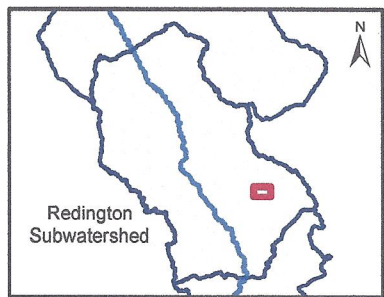
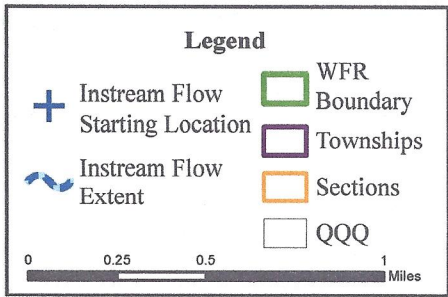
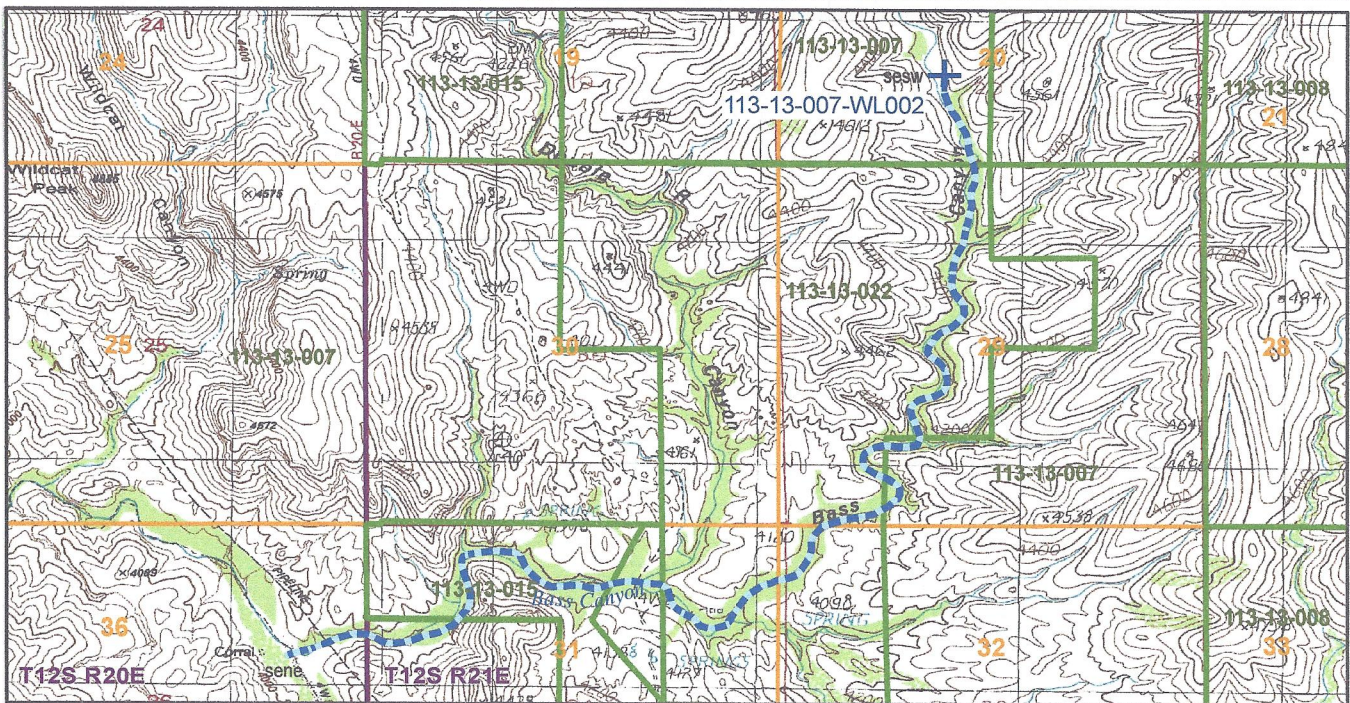
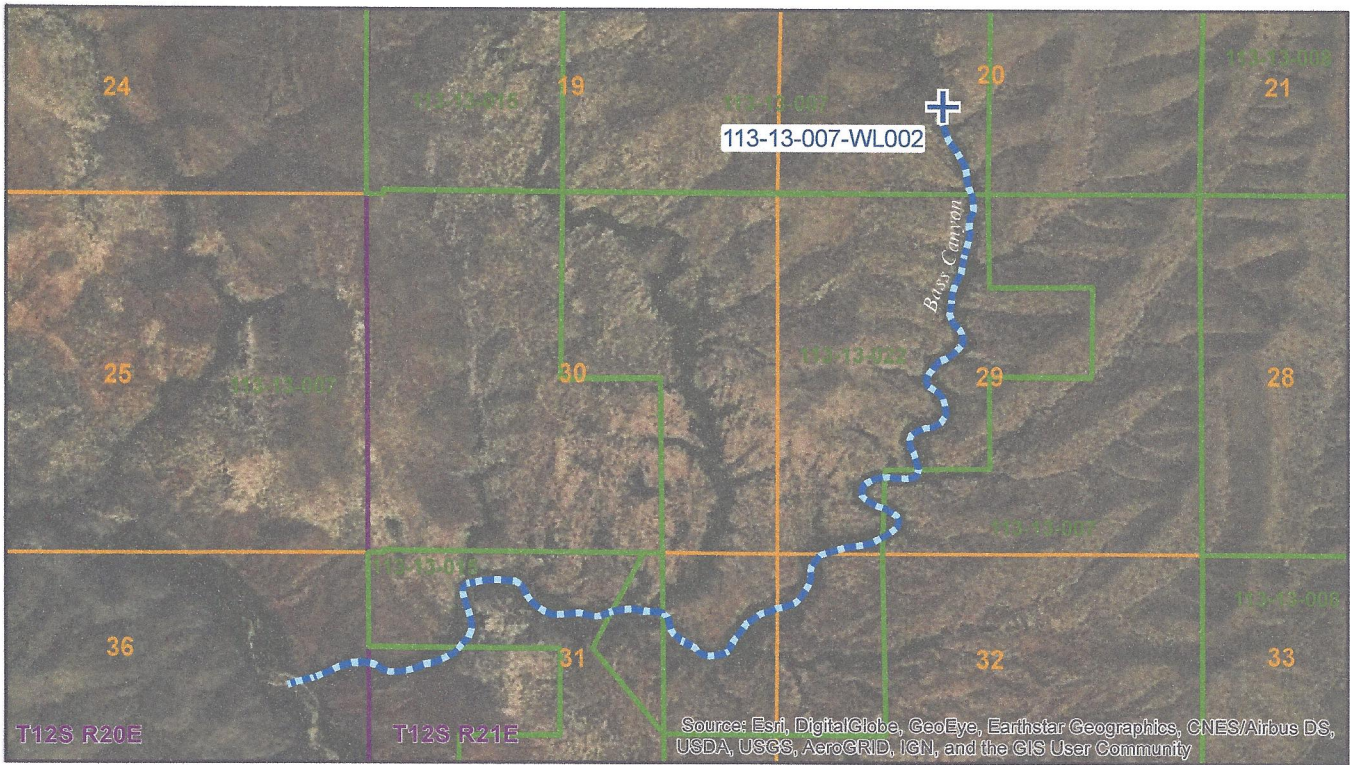
In re Redfield Canyon State Claims,
Contested Case No. W1-11-2665

PWR 113-13-007-WL001

ADWR November 2018


**Abstract of Water Right
San Pedro Watershed**

1. Proposed Water Right No:	113-13-007-WL002
2. Owner of Water Right:	United States
3. Landowner:	United States
4. Statement of Claimant No.:	39-4870 39-13620
5. Statement of Claimant Name:	United States
6. Lessee or Permittee:	None
7. Basis of Right:	Application and Permit No. 33-94371 Certificate No. 94371
8. Beneficial Use:	Instream use for wildlife and recreation. There shall be no interference with the natural flow of Bass Canyon
9. Priority Date:	December 1, 1988
10. Quantity:	1159.5 acre feet annually
11. Place of Use:	SESW 20 T12S R21E, SESW 29 T12S R21E, SWNW 31 T12S R21E, SENE 36 T12S R20E as shown on the attached map
12. Point of Diversion:	Water will not be diverted from the natural channel of Bass Canyon.
13. Source of Water:	Bass Canyon
14. Name of Facility:	Bass Canyon



In re Redfield Canyon State Claims,
Contested Case No. W1-11-2665

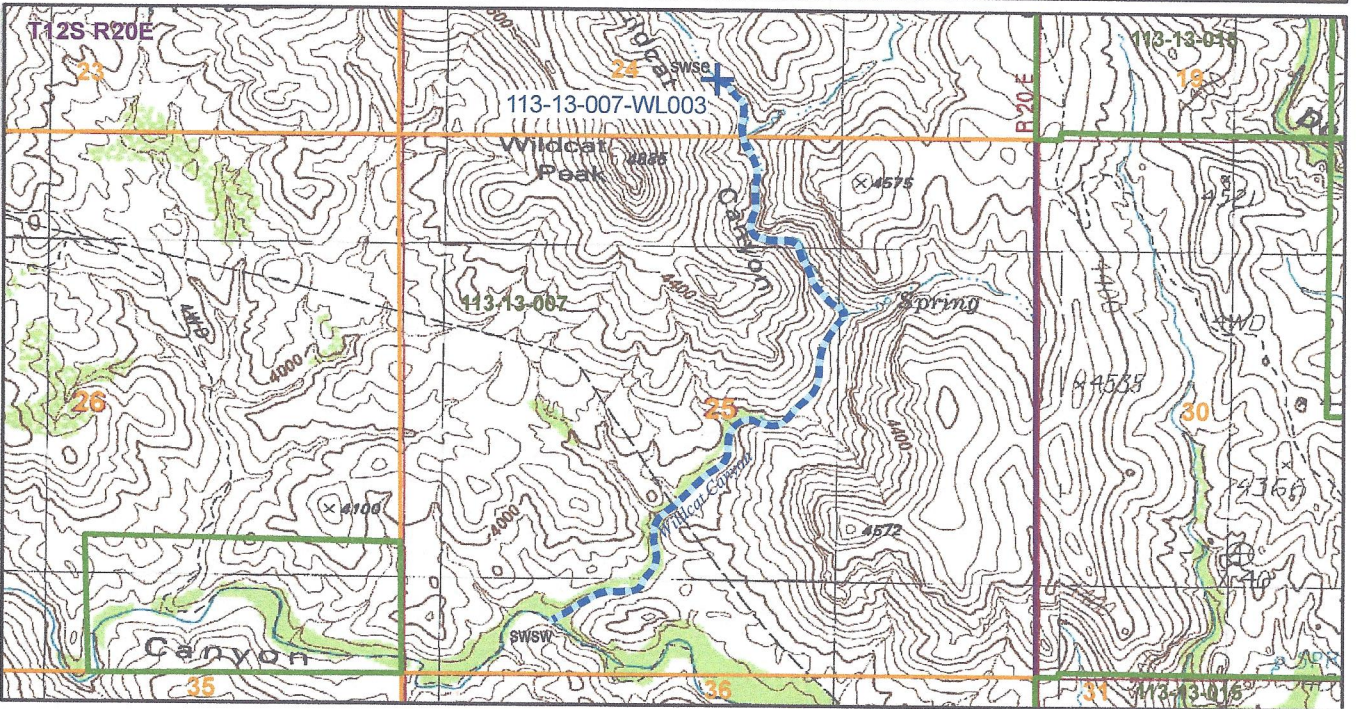
PWR 113-13-007-WL002



ADWR November 2018

**Abstract of Water Right
San Pedro Watershed**

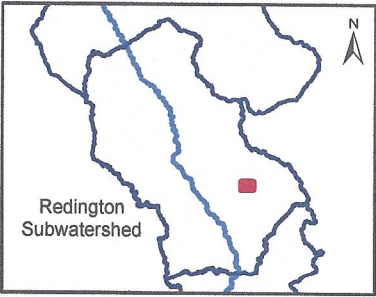
1. Proposed Water Right No:	113-13-007-WL003
2. Owner of Water Right:	United States
3. Landowner:	United States
4. Statement of Claimant No.:	39-7290
5. Statement of Claimant Name:	United States
6. Lessee or Permittee:	None
7. Basis of Right:	Application and Permit No. 33-95454 Certificate No. 95454
8. Beneficial Use:	Instream use for wildlife and recreation. There shall be no interference with the natural flow of Aravaipa Creek
9. Priority Date:	June 6, 1990
10. Quantity:	47.6 acre feet annually
11. Place of Use:	SWSE 24 T12S R20S, NWNE 25 T12S R20E, SWNE 25 T12S R20E, NWSE 25 T12S R20E, NESW 25 T12S R20E, SESW 25 T12S R20E, SWSW 25 T12S R20E as shown on attached map
12. Point of Diversion:	Water will not be diverted from the natural channel.
13. Source of Water:	Wildcat Canyon
14. Name of Facility:	Aravaipa Creek




Legend

- Instream Flow Starting Location
- Instream Flow Extent
- WFR Boundary
- Townships
- Sections
- QQQ

0 0.125 0.25 0.5 Miles



In re Redfield Canyon State Claims,
 Contested Case No. W1-11-2665
PWR 113-13-007-WL003



ADWR November 2018