

1  
2  
3  
4  
5  
6  
7  
8  
9  
10  
11  
12  
13  
14  
15  
16  
17  
18  
19  
20  
21  
22  
23  
24  
25  
26  
27  
28

IN THE SUPERIOR COURT OF THE STATE OF ARIZONA  
IN AND FOR THE COUNTY OF MARICOPA

IN RE THE GENERAL  
ADJUDICATION  
OF ALL RIGHTS TO USE WATER IN  
THE GILA RIVER SYSTEM AND  
SOURCE

W-1 (Salt)  
W-2 (Verde)  
W-3 (Upper Gila)  
W-4 (San Pedro)  
Consolidated

Contested Case No. W1-11-2662

ORDER SETTING DATE FOR  
SUGGESTED CORRECTIONS OF  
PROPOSED WATER RIGHTS

CONTESTED CASE NAME: *In re Hopi I. Jones II*

HSR INVOLVED: San Pedro River Watershed Hydrographic Survey Report.

DESCRIPTIVE SUMMARY: The Special Master issues abstracts for proposed water rights for a stockpond and stock watering uses analyzed by Watershed File Report No. 113-12-007 and sets a deadline to file suggested corrections.

NUMBER OF PAGES: 12

DATE OF FILING: August 12, 2020

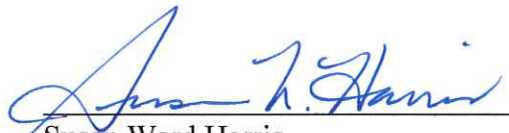
This case involves *de minimis* claims for water rights analyzed by Watershed File Report 113-12-007 included in the final hydrographic survey report for the San Pedro Watershed ("San Pedro HSR") filed on November 20, 1991. In 1994, the Special Master issued

1 a Memorandum Decision, Findings of Fact, and Conclusions of Law for Group 1 Cases  
2 involving Stockwatering, Stockponds, and Domestic Uses, dated November 14, 1994, amended  
3 February 23, 1995, approved and modified September 27, 2002 (“Decision”). The Decision  
4 established the procedures for adjudicating *de minimis* water rights for claims in the San Pedro  
5 watershed.


6  
7 Once the proposed water right abstracts have been prepared, “the litigants will be  
8 provided an opportunity to suggest the correction of mistakes in the proposed abstracts.”  
9 Decision, p. 47. This proceeding is not a forum in which to relitigate the Decision, which was  
10 the subject of years of briefing and has now been affirmed for almost 18 years. Subsequently,  
11 these abstracts will be included in a catalog of proposed water rights where they will be subject  
12 to very limited set of objections and ultimately in a final decree.

13  
14 As required by the Decision, proposed water right abstracts have been prepared for the *de*  
15 *minimis* water right analyzed by Watershed File Report 113-12-007, which are attached as  
16 Appendix A along with maps prepared by Arizona Department of Water Resources.

17  
18 **IT IS ORDERED** that any suggested corrections to the proposed abstracts shall be filed  
19 on or before **October 15, 2020**.

20  
21   
22 Susan Ward Harris  
Special Master


23 The original of the foregoing was delivered to the Clerk  
24 of the Maricopa County Superior Court on August 12,  
25 2020 for filing and distributing a copy to all persons  
listed on the Court approved mailing list for this  
Contested Case.

26   
27 Barbara Brown

1  
2  
3  
4  
5  
6  
7  
8  
9  
10  
11  
12  
13  
14  
15  
16  
17  
18  
19  
20  
21  
22  
23  
24  
25  
26  
27  
28

# APPENDIX A





***In re Hope Iselin Jones II***  
 Contested Case W1-11-2662  
 Watershed File Report  
 113-12-007  
**Section 17 T12S R20E**



**ADWR August 2020**



**Legend**

- SP - Stockpond
- WFR Boundary
- Section
- Q
- QQQ
- BLM
- State Trust Land

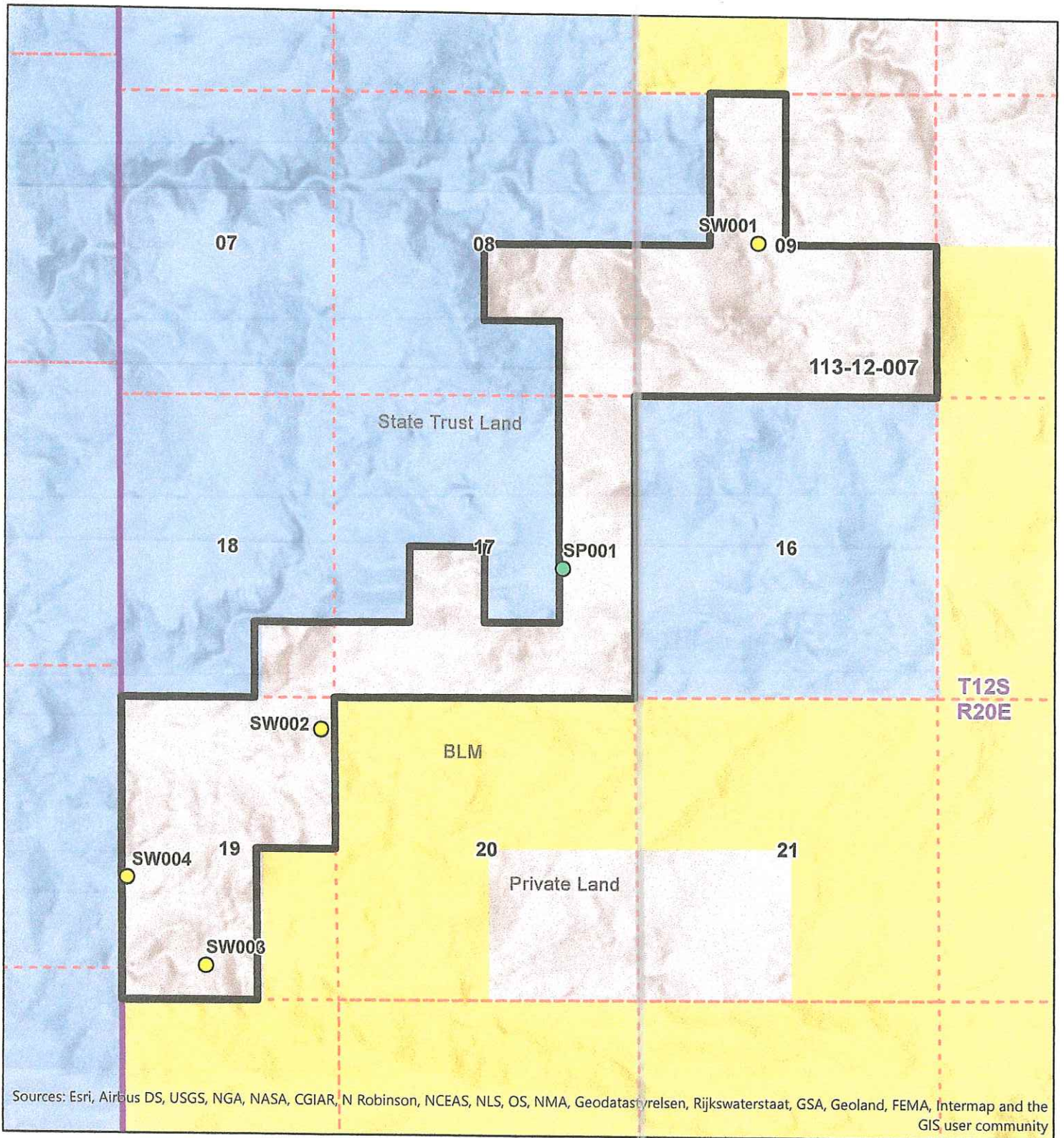
Data sources include: Land ownership acquired April 2019 from the Arizona State Land Department. NAIP 2017.

# Proposed Abstract of Water Right

## San Pedro Watershed

Attribute	Proposed Abstract of Water Right
1. Proposed Water Right No.:	113-12-007-SP001
2. Owner of Water Right:	C-Spear, LLC
3. Landowner:	C-Spear, LLC
4. Statement of Claimant No.(s):	39-0000611
5. Statement of Claimant Name(s):	C-Spear, LLC
6. Lessee or Permittee:	n/a
7. Basis of Right:	38-0012070
8. Beneficial Use:	Stock watering from a stock Pond
9. Priority Date:	12/31/1970
10. Quantity:	Not to exceed ( $\leq$ ) 4 acre feet annually with continuous fill
11. Place of Use:	NWNESE 17 12S R20E See Map attached.
12. Point of Diversion:	NWNESE 17 12S R20E
13. Source of Water:	Surface Water: San Pedro River
14. Name of Facility:	Unnamed Stockpond

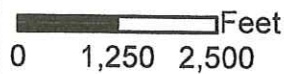




***In re Hope Iselin Jones II***  
 Contested Case W1-11-2662  
 Watershed File Report  
 113-12-007  
 T12S R20E



ADWR August 2020




**Legend**


- SW - Spring
- SP - Stockpond
- San Pedro River
- WFR Boundary
- Township
- Section
- BLM
- Private Land
- State Trust Land

Data sources include: Land ownership acquired April 2019 from the Arizona State Land Department.

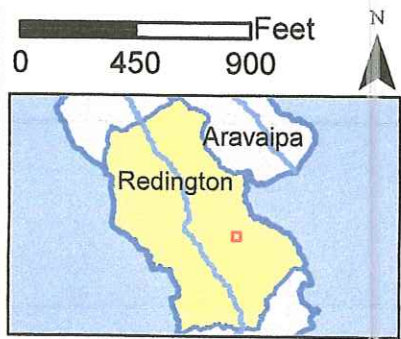




***In re Hope Iselin Jones II***  
 Contested Case W1-11-2662  
 Watershed File Report  
 113-12-007  
**Section 9 T12S R20E**



**ADWR August 2020**



**Legend**

SW - Spring	Q
WFR Boundary	QQQ
Section	BLM
	State Trust Land

Data sources include: Land ownership acquired April 2019 from the Arizona State Land Department. NAIP 2017.

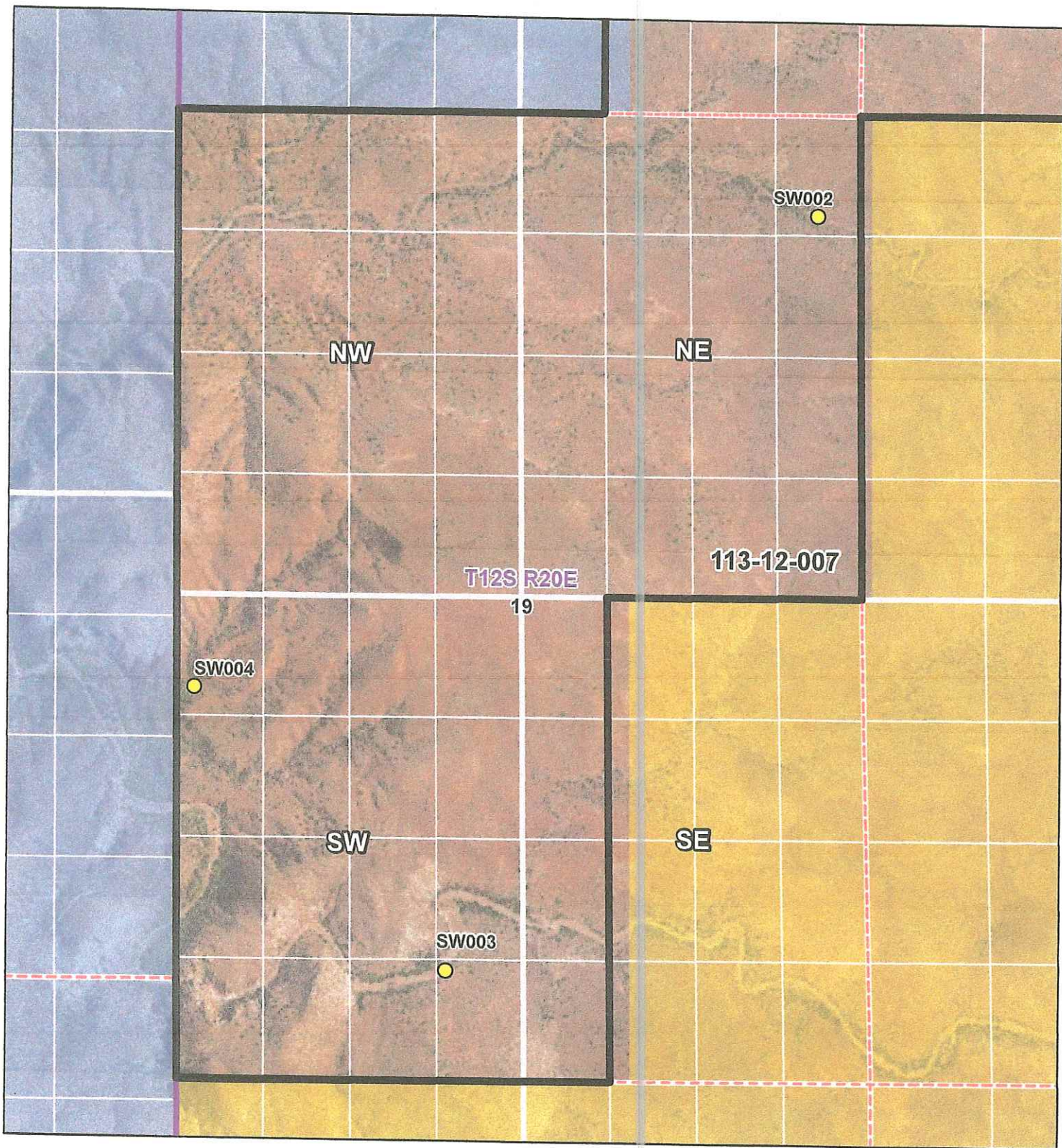


# Proposed Abstract of Water Right

## San Pedro Watershed

Attribute	Proposed Abstract of Water Right
1. Proposed Water Right No.:	113- 12-007-SW001
2. Owner of Water Right:	C-Spear, LLC
3. Landowner:	C-Spear, LLC
4. Statement of Claimant No.(s):	39-0000632
5. Statement of Claimant Name(s):	C-Spear, LLC
6. Lessee or Permittee:	n/a
7. Basis of Right:	10-0226208.1200 10-0227452.1100 36-0012046
8. Beneficial Use:	Stock watering and wildlife
9. Priority Date:	12/31/1879
10. Quantity:	Reasonable Use
11. Place of Use:	SENW 09 12S 20E See attached map
12. Point of Diversion:	SENW 09 12S 20E See attached map
13. Source of Water:	San Pedro River
14. Facility:	Yellow Jacket Spring





***In re Hope Iselin Jones II***  
 Contested Case W1-11-2662  
 Watershed File Report  
 113-12-007  
 Section 19 T12S R20E



**ADWR August 2020**



**Legend**

- SW - Spring
- WFR Boundary
- Township
- Section
- Q
- QQQ
- BLM
- State Trust Land

Data sources include: Land ownership acquired April 2019 from the Arizona State Land Department, NAIP 2017.

# Proposed Abstract of Water Right

## San Pedro Watershed

Attribute	Proposed Abstract of Water Right
1. Proposed Water Right No.:	113-12-007-SW002
2. Owner of Water Right:	C-Spear, LLC
3. Landowner:	C-Spear, LLC
4. Statement of Claimant No.(s):	39-0000619
5. Statement of Claimant Name(s):	C-Spear, LLC
6. Lessee or Permittee:	n/a
7. Basis of Right:	36-0012035
8. Beneficial Use:	Stock watering and wildlife
9. Priority Date:	12/31/1879
10. Quantity:	Reasonable Use
11. Place of Use:	NENENE 19 12S R20E See attached map
12. Point of Diversion:	NENENE 19 12S R20E See attached map
13. Source of Water:	San Pedro River
14. Facility	Little Eureka Spring



# Proposed Abstract of Water Right

## San Pedro Watershed

Attribute	Proposed Abstract of Water Right
1. Proposed Water Right No.:	113-12-007-SW003
2. Owner of Water Right:	C-Spear, LLC
3. Landowner:	C-Spear, LLC
4. Statement of Claimant No.(s):	39-0000626
5. Statement of Claimant Name(s):	C-Spear, LLC
6. Lessee or Permittee:	n/a
7. Basis of Right:	36-0012042
8. Beneficial Use:	Stock watering and wildlife
9. Priority Date:	12/31/1879
10. Quantity:	Reasonable Use
11. Place of Use:	SESESW 19 12S 20E See attached map
12. Point of Diversion:	SESESW 19 12S 20E See attached map.
13. Source of Water:	San Pedro River
14. Facility	Unnamed Spring

# Proposed Abstract of Water Right

## San Pedro Watershed

Attribute	Proposed Abstract of Water Right
1. Proposed Water Right No.:	113-12-007-SW004
2. Owner of Water Right:	C-Spear, LLC
3. Landowner:	C-Spear, LLC
4. Statement of Claimant No.(s):	39-0000628
5. Statement of Claimant Name(s):	C-Spear, LLC
6. Lessee or Permittee:	n/a
7. Basis of Right:	36-0012043
8. Beneficial Use:	Stock watering and wildlife
9. Priority Date:	12/31/1879
10. Quantity:	Reasonable Use
11. Place of Use:	NWNWSW 19 12S 20E See attached map
12. Point of Diversion:	NWNWSW 19 12S 20E See attached map.
13. Source of Water:	San Pedro River
14. Facility	Unnamed Spring